

DECLASSIFIED  
EO 11652

**U S Air Force**

RECEIVED  
THE AIR FORCE  
HISTORICAL OFFICE  
16, 11, 1949

# INSTALLATIONS DIRECTORY

P.R.C.

## Continental United States

0-122283

DECLASSIFIED  
EO 11652

DATE OF RELEASE 1 JANUARY 1949

HEADQUARTERS, U S AIR FORCE, WASHINGTON, D.C.

16-11-1949-34

THIS DOCUMENT CONTAINS INFORMATION AFFECTING THE NATIONAL DEFENSE OF THE UNITED STATES WITHIN THE MEANING OF THE ESPIONAGE ACT, 50 U. S. C., 31 AND 32, AS AMENDED, ITS TRANSMISSION OR THE REVELATION OF ITS CONTENTS IN ANY MANNER TO AN UNAUTHORIZED PERSON IS PROHIBITED BY LAW.

SECTION I-AIRFIELDS .....	PAGES	1--41
PART 1-USAF AIRFIELDS WITHIN CONTINENTAL UNITED STATES ...	PAGES	1--8
PART 1a-NON-MILITARY AIRPORTS AVAILABLE FOR USE BY MILITARY AIRCRAFT .....	PAGES	9--36
PART 2-USAF AIRFIELDS BY COMMAND .....	PAGES	37-40
PART 3-AIRFIELDS ON AN INACTIVE STATUS .....	PAGE	41
PART 4-AIRFIELDS CLOSED TO TRANSIENT MILITARY AIRCRAFT ...	PAGE	41
PART 5-AIRFIELDS ON NON-MAINTENANCE STATUS .....	PAGE	41
SECTION II-USAF DEPOTS, INDUSTRIAL & RELATED INSTALLATIONS .	PAGES	42-4
SECTION III-USAF BOMBING & GUNNERY RANGES .....	PAGES	44-5
PART 1-ALPHABETICAL LISTING OF RANGES .....	PAGES	44-4
PART 2-USAF BOMBING & GUNNERY RANGES BY PARENT FIELD .....	PAGES	47-5
SECTION IV-USAF INSTALLATIONS (EXCLUSIVE OF AIRFIELDS) .....	PAGES	52-5

THIS PUBLICATION REPLACES THE 1 OCTOBER 1948 ISSUE OF THE U S A F INSTALLATIONS DIRECTORY  
 RESCINDED PUBLICATION SHOULD BE DESTROYED IN ACCORDANCE WITH ARMY REGULATION 380-5. REQUEST  
 FOR THIS PUBLICATION SHOULD BE MADE TO HEADQUARTERS, U S AIR FORCE, WASHINGTON 25, D. C.,  
 ATTENTION: AFCAG-50, AIR ADJUTANT GENERAL.

AGENCY  
 TRAR S  
 NAME OF  
 OR  
 CROSS REF  
 SMITHVILLE  
 AIR FORCE BAS  
 NAME OF ST  
 OR  
 CROSS REF  
 ELEVATION--  
 LOCATION--  
 RESERVE T  
 AIR NATIONA  
 TYPE OF ST  
 AND  
 ACTIVI  
 3RD. EGHELO  
 FUEL AVILA  
 REAL ESTA  
 ASSIGNMENT  
 (SUB COMM  
 JOINT USE-  
 NON AF U  
 \* COMMER  
 MUNICIPAL  
 A M AREA--  
 R & U PERP  
 HOUSING CA  
 OFF  
 OAR  
 E M  
 RUNWAYS--  
 NU  
 LO  
 ST

**RESTRICTED**  
**USAF INSTALLATIONS DIRECTORY**

**FOREWORD**

THE U.S. AIR FORCE INSTALLATIONS DIRECTORY HAS BEEN COMPILED FROM INFORMATION ON FILE IN THIS HEADQUARTERS AND DATA FURNISHED BY THE USING AGENCIES AND COMMANDS. ANY CHANGES, DISCREPANCIES OR MODIFICATIONS IN ANY OF THE INFORMATION IN THIS DIRECTORY MUST BE REPORTED IMMEDIATELY ON THE TEAR SHEET ATTACHED AS PAGE F OF THIS DIRECTORY.

**TYPICAL INFORMATION AND INTERPRETATION**  
**HYPOTHETICAL INSTALLATION**

NAME OF STATION OR CROSS REFERENCE	ELEVATION	LOCATION		RES TRAINING AIR NAT GUARD	TYPE OF STATION AND ACTIVITY	AIRCRAFT FUEL AVAILABLE			REAL ESTATE CODE	ASSIGNMENT (SUB COMMAND)	JOINT USE	NON AF USERS			HOUSING CAPACITY			RUNWAYS				
		DISTANCE AND DIRECTION FROM CITY	CITY AND STATE (MAIL ADDRESS SHOWN IN PARENTHESES)			3RD ECH SHOPS	GRADE	130 JP-1				73	COMMERCIAL AIRLINES	MUNICIPALITIES	AIR MATERIEL AREA	R & U PERFORMED BY	OFFICERS ADD-O	CADETS ADD-O	EM ADD-O	NUMBER	LONGEST ADD-O	STRENGTH IN POUNDS ADD-000
SMITHVILLE AIR FORCE BASE	1341	7.0 ESE	SMITZ, MICH (SMITHVILLE, MICH)	X X	MB-OTU-AFT	X	X	X	X	I	SAC (16 AF)	ADC MATS	R	X	M	SAC	4	6	22	4	58	86C 120L

**EXPLANATION**

NAME OF STATION OR CROSS REFERENCE-----SMITHVILLE AIR FORCE BASE IS THE OFFICIAL DESIGNATION. OTHER NAMES BY WHICH THIS INSTALLATION IS OR HAS BEEN KNOWN ARE LISTED ALPHABETICALLY IN LOWER CASE LETTERS THROUGHOUT THIS DIRECTORY.

ELEVATION-----THE ELEVATION SHOWN IS THAT OF THE HIGHEST POINT OF THE LANDING AREA ABOVE MEAN SEA LEVEL.

LOCATION-----FIELD IS LOCATED 7.0 MILES EAST SOUTH EAST FROM THE TOWN OF SMITZ, MICHIGAN. THE POST OFFICE ADDRESS, HOWEVER IS SMITHVILLE, MICHIGAN, AS INDICATED IN PARENTHESES.

RESERVE TRAINING-----AIR RESERVE TRAINING CONDUCTED AT THIS INSTALLATION.

AIR NATIONAL GUARD-----AIR NATIONAL GUARD TRAINING CONDUCTED AT THIS INSTALLATION.

TYPE OF STATION AND ACTIVITY-----FIELD IS INDICATED TO BE A MAIL BASE BY THE USE OF LETTERS MB. AN OPERATIONAL TRAINING UNIT AND AIR-FREIGHT TERMINAL ARE ALSO LOCATED AT THIS INSTALLATION. FOR A COMPLETE LISTING OF ABBREVIATIONS USED, REFER TO PAGE C.

3RD. ECHELON SHOPS-----A 3RD ECHELON SHOP FOR REPAIR AND MAINTENANCE OF AIRCRAFT IS LOCATED ON THIS FIELD.

FUEL AVAILABLE-----130, 91, JP-1 AND 73 GRADE AIRCRAFT FUEL IS AVAILABLE AT SMITHVILLE AIR FORCE BASE.

REAL ESTATE CODE-----CODE #1 DENOTES THAT THIS FIELD IS TOTALLY OWNED BY THE DEPARTMENT OF THE AIR FORCE. (SEE CODES ON PAGE B).

ASSIGNMENT AND (SUB COMMAND)-----FIELD IS OFFICIALLY ASSIGNED TO STRATEGIC AIR COMMAND AND FURTHER ASSIGNED TO FIFTEENTH AIR FORCE, (AS INDICATED BY PARENTHESES.)

JOINT USE-----MILITARY AIR TRANSPORT SERVICE AND AIR DEFENSE COMMAND ARE ALSO JOINTLY USING THIS FIELD.

NON AF USERS----- (R) INDICATES REGULAR COMMERCIAL AIRLINE USE OF THE FIELD.

COMMERCIAL AIRLINES----- (A) INDICATES ALTERNATE COMMERCIAL AIRLINE USE OF THE FIELD.  
(P) INDICATES PROVISIONAL COMMERCIAL AIRLINE USE OF THE FIELD.

MUNICIPALITIES----- (X) INDICATES JOINT USE BY THE MUNICIPALITY FOR CIVILIAN USE.

A M AREA-----INSTALLATION IS LOCATED IN THE MIDDLETOWN AIR MATERIEL AREA. THIS DOES NOT NECESSARILY INDICATE THAT IT IS SUPPLIED FROM THE MIDDLETOWN CONTROL DEPOT.

R & U PERFORMED BY-----REPAIRS AND UTILITIES AT THIS INSTALLATION ARE PERFORMED BY THE STRATEGIC AIR COMMAND

HOUSING CAPACITY-----THE FIGURES INDICATES NORMAL AUTHORIZED CAPACITY OF EXISTING HOUSING (COMPUTED AS DIRECTED IN WD CIR 235, 3 AUGUST 1946) FOR:

OFFICERS-----40 OFFICERS @ 400-450 SQUARE FEET PER OFFICER.

CADETS-----50 CADETS @ 150 SQUARE FEET PER CADET

EM-----2200 ENLISTED MEN @ 72 SQUARE FEET PER ENLISTED MAN AND 90-180 SQUARE FEET PER NON-COMMISSIONED OFFICER.

TEMPORARY CONVERSIONS OF HOUSING TO OTHER USES ARE NOT INCLUDED IN THESE FIGURES.

RUNWAYS-----THE FIGURES INDICATE THAT:

NUMBER-----THERE ARE FOUR (4) RUNWAYS AT THIS INSTALLATION.

LONGEST-----THE LONGEST RUNWAY IS 5800 FEET IN LENGTH. "RUNWAYS - LONGEST" OR "ALL WAY" FIELDS DENOTE THE MAXIMUM DIMENSION.

STRENGTH-----THE GROSS BEARING CAPACITY OF THE LONGEST RUNWAY, AS DETERMINED BY ENGINEERING TESTS, IS 85000 POUNDS FOR "CAPACITY OPERATION" (INDICATED BY LETTER "C") AND 120,000 POUNDS FOR "LIMITED OPERATION" (INDICATED BY LETTER "L").

"CAPACITY OPERATION" IS DEFINED AS THE USE OF THE RUNWAY BY AIRPLANES OF WEIGHT NOT EXCEEDING THE WEIGHT INDICATED, ON THE BASIS OF ONE HUNDRED (100) FREQUENCIES PER DAY FOR A PERIOD OF TWENTY (20) YEARS.

"LIMITED OPERATION" IS DEFINED AS THE USE OF THE RUNWAY BY AIRPLANES OF WEIGHT NOT EXCEEDING THE WEIGHT INDICATED, ON THE BASIS OF ONE HUNDRED (100) FREQUENCIES PER DAY FOR A PERIOD OF FROM TWO (2) TO FOUR (4) YEARS.

"RUNWAY STRENGTH FIGURE", FOLLOWED BY THE LETTER "D", DENOTES THE GROSS LOAD USED IN THE DESIGN OF THE RUNWAY.

0-122293

GES 1--41  
GES 1--8  
GES 9--36  
GES 37-40  
GE 41  
GE 41  
GES 42-4  
GES 44-5  
GES 44-4  
GES 47-5  
GES 52-5

RECTORY  
REQUEST  
C.,,

RESTRICTED  
USAF INSTALLATIONS DIRECTORY

REAL ESTATE CODE

THE INFORMATION PRESENTED IN THE REAL ESTATE CODE COLUMN GIVES THE DEPARTMENT OF THE ARMY REAL ESTATE INTEREST, USE ARRANGEMENT, AND MAINTENANCE COMMITMENT AT EACH STATION. EXPLANATION OF CODE IS GIVEN BELOW.

1. - TOTALLY OWNED BY THE DEPARTMENT OF THE AIR FORCE.
- 1A - TOTALLY OWNED BY THE DEPARTMENT OF THE ARMY.
2. - TOTALLY LEASED BY THE DEPARTMENT OF THE AIR FORCE WITH EXCLUSIVE MILITARY USE AND WITH MAINTENANCE COSTS TOTALLY BORNE BY THE DEPARTMENT OF THE AIR FORCE.
3. - TOTALLY LEASED BY THE DEPARTMENT OF THE AIR FORCE WITH EXCLUSIVE MILITARY USE AND WITH MAINTENANCE COSTS SHARED PROPORTIONALLY WITH NONMILITARY INTERESTS.
4. - TOTALLY LEASED BY THE DEPARTMENT OF THE AIR FORCE WITHOUT EXCLUSIVE MILITARY USE AND WITH MAINTENANCE COSTS TOTALLY BORNE BY THE DEPARTMENT OF THE AIR FORCE.
5. - TOTALLY LEASED BY THE DEPARTMENT OF THE AIR FORCE WITHOUT EXCLUSIVE MILITARY USE AND WITH MAINTENANCE COSTS SHARED PROPORTIONALLY WITH NONMILITARY INTERESTS.
6. - COMBINATION DEPARTMENT OF THE AIR FORCE OWNED AND LEASED WITH EXCLUSIVE MILITARY USE AND WITH MAINTENANCE COSTS TOTALLY BORNE BY THE DEPARTMENT OF THE AIR FORCE.
7. - COMBINATION DEPARTMENT OF THE AIR FORCE OWNED AND LEASED WITH EXCLUSIVE MILITARY USE AND WITH MAINTENANCE COSTS SHARED PROPORTIONALLY WITH NONMILITARY INTERESTS.
8. - COMBINATION DEPARTMENT OF THE AIR FORCE OWNED AND LEASED WITHOUT EXCLUSIVE MILITARY USE AND WITH MAINTENANCE COSTS TOTALLY BORNE BY THE DEPARTMENT OF THE AIR FORCE.
9. - COMBINATION DEPARTMENT OF THE AIR FORCE OWNED AND LEASED WITHOUT EXCLUSIVE MILITARY USE AND WITH MAINTENANCE COSTS SHARED PROPORTIONALLY WITH NONMILITARY INTERESTS.
10. - DEPARTMENT OF THE AIR FORCE OCCUPANCY UNDER AGREEMENT OR PERMIT IN FORCE WITH OTHER FEDERAL AGENCIES.
11. - DEPARTMENT OF THE AIR FORCE LEASE OR PERMIT GRANTED TO OTHER AGENCIES FOR JOINT USE BY SUCH AGENCIES.
12. - DEPARTMENT OF THE AIR FORCE LEASE OR PERMIT GRANTED TO OTHER AGENCIES FOR TEMPORARY FULL TIME EXCLUSIVE USE BY SUCH AGENCIES.
13. - NO OWNERSHIP, NO LEASE, NO CONDEMNATION CONTEMPLATED, NO MAINTENANCE COMMITMENT.
14. - LEASED BY THE DEPARTMENT OF THE AIR FORCE WITHOUT EXCLUSIVE MILITARY USE AND WITH MAINTENANCE COSTS TOTALLY BORNE BY NONMILITARY INTERESTS.
15. - LEASED BY THE DEPARTMENT OF THE AIR FORCE WITH EXCLUSIVE MILITARY USE AND WITH MAINTENANCE COSTS TOTALLY BORNE BY NONMILITARY INTERESTS.
16. - ACQUISITION IN PROCESS.
- O - DEPARTMENT OF THE AIR FORCE OWNED (NO FURTHER SPECIFIC INFORMATION AVAILABLE).
- L - DEPARTMENT OF THE AIR FORCE LEASED (NO FURTHER SPECIFIC INFORMATION AVAILABLE).
- P - PERMIT FROM OTHER THAN FEDERAL AGENCIES.
- R - FACILITIES RETAINED FOR TRANSIENT & RESERVE ACTIVITIES (NO FURTHER SPECIFIC INFORMATION AVAILABLE).
- S - SUSPENSION AGREEMENT.

PAGE B

RESTRICTED

ABBR


**A**  
AAB  
A A FLD  
A-A GR  
ACO  
AACS  
ADC  
ADD  
ADV  
AERO  
AF  
AFB  
AFT  
APT  
APTFC  
A-G GR  
AGF  
AMA  
AMC  
APG  
APO  
APS  
APT  
ARRR  
ASGD  
ASSEM  
ATS  
AU  
AUX FLD  
AVN  
**B**  
B & GR  
BLDGS  
BOMB  
BOTW  
BTC  
BTO  
BU  
**C**  
CAC  
CAA  
CAM  
CAP  
CG  
CO  
**D**  
DE  
DEMO  
DET  
DIV  
DR

## ABBREVIATIONS USED IN THE USAF INSTALLATIONS DIRECTORY

<b>A</b>	AAB ARMY AIR BASE	<b>E</b>	8AF EIGHTH AIR FORCE	<b>N</b>	9AF NINTH AIR FORCE
A A FLD ARMY AIR FIELD		EM ENLISTED MEN		NAS NAVAL AIR STATION	
A-A GR AIR TO AIR GUNNERY RANGE		EMERG EMERGENCY		NAV NAVIGATION	
ACO AIR COMMUNICATIONS OFFICER		ENGR ENGINEER		<b>O</b>	
AACS AIRWAYS & AIR COMMUNICATION SERVICE		EXP EXPERIMENTAL		OAMA OGDEN AIR MATERIEL AREA	
ADC AIR DEFENSE COMMAND		<b>F</b>		OCAMA OKLAHOMA CITY AIR MATERIEL AREA	
ADD AIR DEPOT DETACHMENT		1AF FIRST AIR FORCE		OCS OFFICER CANDIDATE SCHOOL	
ADV ADVANCED		4AF FOURTH AIR FORCE		OPER OPERATIONS	
AERO AERONAUTICS		4E FOUR ENGINE		OPR TNG OPERATIONAL TRAINING	
AF AIR FORCE		14AF FOURTEENTH AIR FORCE		ORD OVERSEAS REPLACEMENT DEPOT	
AFB AIR FORCE BASE		15AF FIFTEENTH AIR FORCE		OTU OPERATIONAL TRAINING UNIT	
AFT AIR FREIGHT TERMINAL		FDTRC FLYING DIVISION, AIR TRAINING COMMAND		<b>P</b>	
AFTRC AIR TRAINING COMMAND		FD FDTRC		PAE PORT OF AERIAL EMBARKATION	
A-G-GR AIR TO GROUND GUNNERY RANGE		FLD FIELD		PBR PRECISION BOMBING RANGE	
AGF ARMY GROUND FORCE		FLEX GUN FLEXIBLE GUNNERY		P-R PISTOL RANGE	
AMA AIR MATERIEL AREA		FTR FIGHTER		PROG PROGRAM	
AMC AIR MATERIEL COMMAND		<b>G</b>		<b>R</b>	
APG AIR PROVING GROUND		G-GR GROUND GUNNERY RANGE		R & U REPAIRS AND UTILITIES	
APO AREA PRIORITIES OFFICE		GLI GLIDER		RECON RECONNAISSANCE	
APS USAF PILOT SCHOOL		GP GROUP		REPL CTR REPLACEMENT CENTER	
APT AIRPORT		GR GUNNERY RANGE		RRC RECONSTRUCTION FINANCE CORPORATION	
ARMR ARMORER		<b>H</b>		R-R RIFLE RANGE	
ASGD ASSIGNED		H HEAVY		<b>S</b>	
ASSEM ASSEMBLY		H BOMB HEAVY BOMBARDMENT		S&M SERVICE AND MAINTENANCE	
ATS USAF TECHNICAL SCHOOL		HQC HEADQUARTERS COMMAND, U. S. AIR FORCE		SAAMA SAN ANTONIO AIR MATERIEL AREA	
AU AIR UNIVERSITY		<b>I</b>		SAC STRATEGIC AIR COMMAND	
AUX FLD AUXILIARY FIELD		IDTRC INDOCTRINATION DIVISION, AIR TRAINING COMMAND		SB SUB BASE	
AVN AVIATION		ID IDTRC		SE SINGLE ENGINE	
<b>B</b>		INST INSTRUCTOR		SCH SCHOOL	
B & GR BOMBING & GUNNERY RANGE		INSTR INSTRUMENT		SD SPECIALIZED DEPOT	
BLDGS BUILDINGS		<b>J</b>		SAMA SACRAMENTO AIR MATERIEL AREA	
BOMB BOMBARDMENT		JT JOINT		SQ SQUADRON	
BOTW BOMBARDMENT OPERATIONAL TRAINING WING		<b>L</b>		STA STATION	
BTC BASIC TRAINING CENTER		L BOMB LIGHT BOMBARDMENT		<b>T</b>	
BTO BOMBING THROUGH OVERCAST		LR LONG RANGE		2E TWO ENGINE	
BU BASE UNIT		L RECON LIGHT RECONNAISSANCE		10AF TENTH AIR FORCE	
<b>C</b>		<b>M</b>		12AF TWELFTH AIR FORCE	
CAC CONTINENTAL AIR COMMAND		M MEDIUM		TAC TACTICAL AIR COMMAND	
CAA CIVIL AERONAUTICS ADMINISTRATION		MAMA MIDDLETOWN AIR MATERIEL AREA		TDTRC TECHNICAL DIVISION, AIR TRAINING COMMAND	
CAM CAMOUFLAGE		MATS MILITARY AIR TRANSPORT SERVICE		TD TDTRC	
CAP CIVIL AIR PATROL		MB MAIN BASE		TEMP TEMPORARY	
CG COMMANDING GENERAL		M BOMB MEDIUM BOMBARDMENT		TNG TRAINING	
CC COMPANY		MDW MILITARY DISTRICT OF WASHINGTON		TT TRANSITION TRAINING	
<b>D</b>		MECH MECHANIC		<b>U</b>	
D DEPOT		MED MEDICINE		USAF UNITED STATES AIR FORCE	
DEMO DEMOLITION		NOAMA MOBILE AIR MATERIEL AREA		<b>W</b>	
DET DETACHMENT		MOD CTR MODIFICATION CENTER		WRAMA WARNER-ROBINS AIR MATERIEL AREA	
DIV DIVISION		MUN APT MUNICIPAL AIRPORT			
DR DEAD RECKONING					

FOR LIST OF AIRFIELDS BY COMMAND—SEE PAGE

<u>HQ C</u>	HEADQUARTERS COMMAND, UNITED STATES AIR FORCE	37
	<u>Washington, 20, D.C.</u>	
<u>AMC</u>	AIR MATERIEL COMMAND	37
	<i>Wright-Patterson Air Force Base, Dayton, Ohio</i>	
MAMA	MIDDLETOWN AIR MATERIEL AREA	
	<i>Olmsted Air Force Base, Middletown, Pennsylvania</i>	
MOAMA	MOBILE AIR MATERIEL AREA	
	<i>Brookley Air Force Base, Mobile, Alabama</i>	
OAMA	OGDEN AIR MATERIEL AREA	
	<i>Hill Air Force Base, Ogden, Utah</i>	
OCAMA	OKLAHOMA CITY AIR MATERIEL AREA	
	<i>Tinker Air Force Base, Oklahoma City, Oklahoma</i>	
SAAMA	SAN ANTONIO AIR MATERIEL AREA	
	<i>Kelly Air Force Base, San Antonio, Texas</i>	
SAMA	SACRAMENTO AIR MATERIEL AREA	
	<i>McClellan Air Force Base, Sacramento, California</i>	
WRAMA	WARNER ROBINS AIR MATERIEL AREA	
	<i>Robins Air Force Base, Georgia</i>	
<u>APG</u>	AIR PROVING GROUND	37
	<u><i>Eglin Air Force Base, Florida</i></u>	
<u>AFTRC</u>	AIR TRAINING COMMAND	37
	<i>Barksdale Air Force Base, Shreveport, Louisiana</i>	
FDTRC	FLYING DIVISION, AIR TRAINING COMMAND	37&38
	<i>Randolph Air Force Base, San Antonio, Texas</i>	
IDTRC	INDOCTRINATION DIVISION, AIR TRAINING COMMAND	38
	<i>Lackland Air Force Base, San Antonio, Texas</i>	
TDTRC	TECHNICAL DIVISION, AIR TRAINING COMMAND	38
	<u><i>Scott Air Force Base, Belleville, Illinois</i></u>	
<u>AU</u>	AIR UNIVERSITY	38
	<u><i>Maxwell Air Force Base, Montgomery, Alabama</i></u>	

FOR LIST OF AIRFIELDS BY COMMAND—SEE PAGE 

<u>CAC</u>	CONTINENTAL AIR COMMAND	38
	<i>Mitchel Air Force Base, New York</i>	
ADC	AIR DEFENSE COMMAND	38
	<i>Mitchel Air Force Base, New York</i>	
TAC	TACTICAL AIR COMMAND	38
	<i>Langley Air Force Base, Virginia</i>	
IAF	FIRST AIR FORCE	38 & 39
	<i>Fl. Slooam, New Rochelle, New York</i>	
4AF	FOURTH AIR FORCE	39
	<i>Hamilton Air Force Base, California</i>	
9AF	NINTH AIR FORCE	39
	<i>Greenville Air Force Base, Greenville, S.C.</i>	
10AF	TENTH AIR FORCE	39
	<i>Fort Benjamin Harrison, Indiana</i>	
12AF	TWELFTH AIR FORCE	39
	<i>Brooks Air Force Base, San Antonio, Texas</i>	
14AF	FOURTEENTH AIR FORCE	39
	<i>Langley Air Force Base, Virginia</i>	
<u>MATS</u>	MILITARY AIR TRANSPORT SERVICE	39
	<i>Andrews Air Force Base, Washington, D.C.</i>	
<u>SAC</u>	STRATEGIC AIR COMMAND	40
	<i>Offutt Air Force Base, Fort Crook, Nebraska</i>	
8AF	EIGHTH AIR FORCE	40
	<i>Carswell Air Force Base, Fort Worth, Texas</i>	
15AF	FIFTEENTH AIR FORCE	40
	<i>1600 E. Boulder St., Colorado Springs, Colorado</i>	

DATE \_\_\_\_\_

SUBJECT: MODIFICATIONS OF INSTALLATION DATA

TO : CHIEF OF STAFF, U. S. AIR FORCE, WASHINGTON 25, D. C.  
(ATTN: DC/S, MATERIEL, DIRECTOR OF INSTALLATIONS)

NECESSARY CHANGES, ADDITIONS TO OR MODIFICATIONS OF DATA PRESENTED IN USAF INSTALLATIONS DIRECTORY, DATED 1 JANUARY 1949, DETERMINED BY COMPARISON WITH RECORDS OF THIS OFFICE ARE LISTED BELOW.

- a. NAME OF STATION: (GIVE ANY NAME PREVIOUSLY OFFICIALLY USED FOR THIS INSTALLATION)
  - (1) \_\_\_\_\_ (3)
  - (2) \_\_\_\_\_ (4)
- b. ELEVATION: \_\_\_\_\_
- c. DISTANCE AND DIRECTION FROM CITY: \_\_\_\_\_
- d. CITY AND STATE: \_\_\_\_\_
- e. RESERVE TRAINING: \_\_\_\_\_
- f. AIR NATIONAL GUARD: \_\_\_\_\_
- g. ACTIVITY: \_\_\_\_\_
- h. THIRD ECHELON SHOP: \_\_\_\_\_
- i. AIRCRAFT FUEL AVAILABLE: \_\_\_\_\_
- j. REAL ESTATE CODE: \_\_\_\_\_
- k. ASSIGNMENT AND SUB COMMAND: \_\_\_\_\_
- l. JOINT USE: \_\_\_\_\_
- m. COMMERCIAL AIRLINE USE: \_\_\_\_\_
- n. MUNICIPALITY USE: \_\_\_\_\_
- o. AIR MATERIEL AREA: \_\_\_\_\_
- p. R & U PERFORMED BY: \_\_\_\_\_
- q. HOUSING: OFFICERS \_\_\_\_\_ CADETS \_\_\_\_\_ E.M. \_\_\_\_\_  
(HOUSING CAPACITY, FOR DEFINITION SEE PAGE A)
- r. RUNWAYS:
  - (1) NUMBER: \_\_\_\_\_
  - (2) LENGTH OF LONGEST: \_\_\_\_\_
  - (3) STRENGTH IN POUNDS: \_\_\_\_\_  
(BEARING CAPACITY, NOTE WHETHER DESIGN OR TEST)
- s. BOMBING AND GUNNERY RANGES AND MISCELLANEOUS INSTALLATIONS:
  - (1) NAME: \_\_\_\_\_
  - (2) TYPE: \_\_\_\_\_
- t. MAJOR USAF INSTALLATIONS (EXCEPT AIRFIELDS): \_\_\_\_\_
- u. OTHER CHANGES, ADDITIONS OR MODIFICATIONS: \_\_\_\_\_
- v. CHANGES IN BASE & SUB-BASE MAP: \_\_\_\_\_

SIGNED \_\_\_\_\_  
TITLE \_\_\_\_\_  
INSTALLATION \_\_\_\_\_

THIS SHEET TO BE USED TO REPORT ANY NECESSARY CHANGES, ADDITIONS, OR MODIFICATIONS OF DATA PRESENTED HEREIN. (REFLECT ON THIS LINE)

NAME OF STATION OR CROSS REFERENCE
Aberdeen, Miss
Aberdeen
Proving Ground, Md
Ajo Aux Flds
#1, 2, 3, ATIZ
Alamogordo A A Fld
Albany, Ga
Albuquerque, N Mex
Aloe Aux Fld #10, T
ALOE AIR FORCE
AUX FIELD
ANHEIM'S AIR FORCE B
ANNISTON
AIR FORCE BASE
ATTENBURY
AIR FORCE BASE
Austin, Tex
AVON PARK
AIR FORCE BASE
ARLINGTON AIR FORC
AUX FIELD
<b>B</b>
BAFE FIELD
BAMAHA RIVER
MAS
Bangor, Me
BARESDALE
AIR FORCE BASE
Bedford Airport, M
Belleville, Ill
BECKUS AIR FORCE
AUX FIELD
BERGSTROM
AIR FORCE BASE
BIGGS AIR FORCE BA
Biloxi, Miss
BIRMINGHAM MUN AP
Blackland Apt, Tex
BOLLING
AIR FORCE BASE
BROOKLEY
AIR FORCE BASE
BROOKS AIR FORCE B
BROOME AIR FORCE
AUX FIELD
BRYAN AIR FORCE B
BURTON AIR FORCE
AUX FIELD
BURE FIELD
<b>C</b>
CANE AIR FORCE
AUX FIELD
Camp Campbell, Ky
CAMP KILMER
CAMP PHILLIPS
Camp Steel
Airport, Mich
Camp
Springe A A Fld,
CAMP STEWART
AIR FORCE BASE
CAMPBELL
AIR FORCE BASE
CANS-KILL
AIR FORCE BASE
CASA GRANDE AIR
FORCE AUX FLD
NOTES:
USAF I



SECTION I, PART I

USAF AIRFIELDS WITHIN THE CONTINENTAL UNITED STATES



NAME OF STATION OR CROSS REFERENCE	ELEVATION	LOCATION		RES TRAINING AIR NAT GUARD	TYPE OF STATION AND ACTIVITY	AIRCRAFT FUEL AVAILABLE			REAL ESTATE CODE	ASSIGNMENT (SUB COMMAND)	JOINT USE	NON USAF USERS			RBU PERFORMED BY	HOUSING CAPACITY			RUNWAYS						
		DISTANCE AND DIRECTION FROM CITY	CITY AND STATE (MAIL ADDRESS SHOWN IN PARENTHESIS)			NO	GRADE	COMMERCIAL AIRLINES				MUNICIPALITIES	AIR FORCE	OFFICERS ADD-O		CADETS ADD-O	EM ADD-O	NUMBER	LONGEST ADD-O	STRENGTH ADD-O					
Aberdeen, Miss			See River AF																						
Aberdeen			AUX Field																						
Proving Ground, Md			Phillips Field																						
Ajo Aux Flds #1, 2, 3, Aziz			See Williams AF																						
Alamogordo A A Fld			Aux Flds #1, 2 & 3																						
Albany, Ga			See Holloman Air Force Base																						
Albuquerque, N Mex			See Turner Air Force Base																						
Alcoe Aux Fld #10, Tex			See Kirland Air Force Base																						
ALOE AIR FORCE AUX FIELD	150	7 ENE	COLIAD, TEX		NON-MAINTENANCE STATUS				1	AMC			SA							3	40	38c			
ANTRIC AIR FORCE BASE	279	1 E	CAMP SPRINGS, MD (WASHINGTON 20, DC)	X I	MB-HQ MATS-FTR-#	X	X	X	X	1	MATS	CAC		M	MATS	54	25	4	70	35c					
ANNISTON AIR FORCE BASE	327	15 WSW	ANNISTON, ALA (EASTABOGA, ALA)		INACTIVE SB-BARESDALE AFB					1	AFTRC (FD)		A	MO	ARMY					3	53	61c			
ANTWERP AIR FORCE BASE	651	3 N	COLUMBUS, IND		INACTIVE SB-LOCKBOURNE AFB	#				1	CAC (10AF)			M	CAC	6				7	4	50	38c		
Austin, Tex			See Bergstrom Air Force Base																						
AVON PARK AIR FORCE BASE	68	10 ENE	AVON PARK, FLA		INACTIVE SB-MACDILL AFB					6	SAC			VR	SAC	48				26	2	53	150c		
ARLINGTON AIR FORCE AUX FIELD	424	4 E	ARLINGTON, COLO		NON-MAINTENANCE STATUS					1	AMC									3	70	15c			
<b>B</b>																									
BAER FIELD	801	7 SSW	FORT WAYNE, IND	X I	MUN. APT.	#	X	X			R	CAC (10AF)		R	M	CAC	8			2	3	63	66c		
BANANA RIVER NAS	9	11 SE	COCOA, FLA		INACTIVE					16	AMC			VR	AMC	25	20	41	4	40					
Bangor, Me			See Dow Air Force Base																						
BARKSDALE AIR FORCE BASE	167	6 E	SHERYFPORT, LA (BARKSDALE AFB, LA)	X	HQ. AFTRC - # - APS (INST. ADV 2E)-CENTRAL INSTS	X	X	X	X	1	AFTRC (FD)	MATS	CAC		SA	AFTRC	34			45	4	100	86c		
Bedford Airport, Mass			See Hanscom Airport																						
Belleville, Ill			See Scott Air Force Base																						
BEHISS AIR FORCE AUX FIELD	198	6 ENE	BEHISS, GA		INACTIVE AUX-WOODY AFB					1	CAC (9AF)			VR	CAC					2	50	30d			
BERGSTROM AIR FORCE BASE	515	7 SE	AUSTIN, TEX		MB-TROOP CARRIER	X	X	X	X	1	CAC (12AF)			SA	CAC	21				15	6	70	45c		
BIGGS AIR FORCE BASE	3937	6 NE	EL PASO, TEX (BIGGS FLD, TEX)		LIGHT ATTACK GROUP - #	X	X	X	X	1	SAC (8AF)	CAC	MATS		SA	SAC	30			37	3	35	45c		
Biloxi, Miss			See Keeler Air Force Base																						
BIRMINGHAM MUN APT	643	3 NE	BIRMINGHAM, ALA	X I	MUN. APT.		X	X	X		R	CAC (9AF)		R	A	X	MO	CAC	2		1	4	57	68c	
Blackland Apt, Tex			See McGregor AF Aux Fld.																						
BOLLING AIR FORCE BASE	20	5 SSE	WASHINGTON 20, DC		HQ. HQC USAF BANDMAN TRG SCH	X	X	X	X	6	HQC		A		M	HQC	17			29	4	60	-10c		
BROOKLEY AIR FORCE BASE	26	3 SSW	MOBILE, ALA (BROOKLEY AFB, ALA)		MOBAMA-CONTROL EXPOT-APO APT-PAE-USAFF STAGING	X	X	X	X	6	AMC	MATS	A		MO	AMC	27			29	4	68	157c		
BROOKS AIR FORCE BASE	594	7 SSE	SAN ANTONIO, TEX (BROOKS AFB, TEX)	X I	HQ. 12AF	X	X	X	X	1	CAC (12AF)			SA	CAC	26	12	28	3	52	44c				
BROOME AIR FORCE AUX FIELD	1970	10 SSE	SAN ANGELO, TEX		AUX-GOODFELLOW AFB					2	AFTRC (FD)			SA	AFTRC								ALL WAY 36		
BRYAN AIR FORCE BASE	264	6 WSW	BRYAN, TEX		INACTIVE	#				1	AFTRC (FD)			SA	AFTRC	17	16	19	3	55	26c				
BURTON AIR FORCE AUX FIELD	750	1 E	AMBROSE, TEX		AUX-PERRIN AFB					1	AFTRC (FD)			OC	AFTRC								ALL WAY 35		
BURD FIELD	167	7 SSE	RICHMOND, VA	X I	MUN. APT.		X	X			R	CAC (14AF)		R-P	A	X	WR	CAC	4		1	3	50	60c	
<b>C</b>																									
CAGE AIR FORCE AUX FIELD	770	9 NE	SAN ANTONIO, TEX		AUX-RANDOLPH AFB					15	AFTRC (FD)			SA	AFTRC								ALL WAY 24		
Camp Campbell, Ky			See Campbell Air Force Base																						
CAMP KLIMMER			CAMP KLIMMER, N J (NEW BRUNSWICK, NJ)		OVERSEAS REPL DEPOT PORTION BLDGS ONLY SB-SMOKY HILL AFB					1A	CAC (1AF)			M	CAC	4				22			NO AIRFIELD		
CAMP PHILLIPS			SALINA, KANS																				NO AIRFIELD		
Camp Skeel Airport, Mich			See Oscoda Air Force Base																						
Camp Springs A A Fld, Md			See Andrews Air Force Base																						
CAMP STEWART AIR FORCE BASE	46	3 NE	HINESVILLE, GA		INACTIVE SB-ROBINS AFB					1	AMC			VR	ARMY	3RD				2	2	2	50	28c	
CAMPBELL AIR FORCE BASE	557	13 S	HOPKINSVILLE, KY (CAMP CAMPBELL, KY)		MB-RESEARCH AND DEVELOPMENT	X				1	SAC	CAC	R		MO	ARMY	6			7	4	80	140d		
CARSWELL AIR FORCE BASE	636	7 WNW	FORT WORTH, TEX		HQ. 8AF - BOMB SCI SEPARATION CENTER-#	X	X	X	X	6	SAC (8AF)	AMC		SA	SAC	38				30	4	82	300d		
CASA GRANDE AIR FORCE AUX FLD	1462	5 WNW	CASA GRANDE, ARIZ		INACTIVE AUX-WILLIAMS AFB					1	AFTRC (FD)			SA	AFTRC								4	38	10c

THIS SHEET TO BE USED TO REPORT ANY NECESSARY CHANGES, ADDITIONS, OR MODIFICATIONS OF DATA PRESENTED HEREIN.

4901

NOTES:   
 # - WARNING - FOR CLEARANCE OF AIRCRAFT FOR THIS INSTALLATION - SEE PAGE 41   
 2 - 3RD ECHOLON REPAIR FACILITIES AVAILABLE BUT NON-OPERATIVE   
 # - USAF ASSEMBLY STATION. # - USAF PROCESSING STATION.   
 \* - HQ. 12AF AWAITING MOVEMENT ORDERS FROM MARCH AIR FORCE BASE, CALIF. TO BROOKS AIR FORCE BASE, TEX.

SECTION I, PART I
USAF AIRFIELDS WITHIN THE CONTINENTAL UNITED STATES

Table with columns: NAME OF STATION OR CROSS REFERENCE, ELEVATION, LOCATION, TYPE OF STATION AND ACTIVITY, AIRCRAFT AVAILABLE, GRADE, REAL ESTATE CODE, ASSIGNMENT AND COMMAND, JOINT USE, NON USAF USERS, AIR MATERIAL AREAS, R & U PERFORMED BY, HOUSING CAPACITY, RUNWAYS. Includes entries for CASPER AIR FORCE BASE, CASTLE AIR FORCE BASE, etc.

NOTES:
1 - WARNING - FOR CLEARANCE OF AIRCRAFT TO THIS INSTALLATION-SEE PAGE 41
2 - 3 NO ECHOLON REPAIR FACILITIES AVAILABLE BUT NON-OPERATIVE
3 - USAF ASSEMBLY STATION.
4 - USAF PROCESSING STATION.

Table with columns: NAME OF STATION OR CROSS REFERENCE, ELEVATION, LOCATION, TYPE OF STATION AND ACTIVITY, AIRCRAFT AVAILABLE, GRADE, REAL ESTATE CODE, ASSIGNMENT AND COMMAND, JOINT USE, NON USAF USERS, AIR MATERIAL AREAS, R & U PERFORMED BY, HOUSING CAPACITY, RUNWAYS. Includes entries for EGGLIN AIR FORCE BASE, EGGLIN AIR FORCE BASE, etc.

NOTES

4901

RESTRICTED  
SECTION I, PART I

USA F AIRFIELDS WITHIN THE CONTINENTAL UNITED STATES



CAPACITY	RUNWAYS			
	E M ADD-00	NUMBER	LONGEST ADD-00	STRENGTH IN ADD-000
30	4	89	100c	
23	1	70	140c	
139	4	63	56c	
22	4	70	74c	
1	4	37	56c	
1	7	60	150c	
2	2	60	64c	
26	4	100	24c	
3	NO AIRFIELD			
29	4	45	54c	
ALL WAY 52				
22	7	51	30c	
6	3	66	10c	
ALL WAY 34				
48	5	20	13c	
3		50		
3	3	70	56c	
24	3	70	102c	
37	5	80	210c	
2	3	41	34c	
2	3	47	34c	
2	3	47	34c	
50	ONLY 2			

NAME OF STATION OR CROSS REFERENCE	ELEVATION (S)	DISTANCE AND DIRECTION FROM CITY	LOCATION CITY AND STATE (MAIL ADDRESS SHOWN IN PARENTHESIS)	RES. TRAINING AIR MAT GUARD	TYPE OF STATION AND ACTIVITY	3RD ECH SHOP	AIRCRAFT FUEL AVAILABLE				REAL ESTATE CODE	ASSIGNMENT AND (SUB COMMAND)	JOINT USE	HOW USAF USERS				HOUSING CAPACITY		RUNWAYS		
							GRADE	91	JP-1	73				COMMERCIAL	MILITARY	MUNICIPAL	ACTIVITIES	AIR WATER	AREAS	RBU PERFORMED BY	OFFICERS	CADETS
EGLIN AIR FORCE AUX FLD #3 (PICCOLO)	178	10 NW	VALPARISO, FLA		FOR EMERGENCY ONLY AUX-EGLIN AFB					1	AFG						49		3	44	34c	
EGLIN AIR FORCE AUX FLD #5 (BIANQUI)	126	18 NW	VALPARISO, FLA		FOR EMERGENCY ONLY AUX-EGLIN AFB					1	AFG						4	4	2	3	40	34c
EGLIN AIR FORCE AUX FLD #7 (EPLER)	133	19 NW	VALPARISO, FLA		FOR EMERGENCY ONLY AUX-EGLIN AFB					1	AFG						4	4	2	3	47	34c
EGLIN AIR FORCE AUX FLD #9 (BALSDREFFEN)	113	9 ENE	VALPARISO, FLA		FOR EMERGENCY ONLY AUX-EGLIN AFB					1	AFG									2	50	
EGLIN AIR FORCE AUX FLD #2 (HURLBURT)	35	13 SW	VALPARISO, FLA		FOR EMERGENCY ONLY AUX-EGLIN AFB					1	AFG, CAC (12AF)						2		2	3	35	-10c
ELLINGTON AIR FORCE BASE	39	15 SE	HOUSTON, TEX	XX	See Biggs Air Force Base	X	X	X		6			A	X	SA	CAC	37	211	39	6	32	26c
EMID AIR FORCE BASE	1290	4 SSW	EMID, OKLA		APS (ADV 2E) SR-BARKSDALE AFB	X				2	AFTRC (FD)		A		OC	AFTRC	24	28	23	4	55	48c
EPHRATA AIR FORCE BASE	1258	2 SE	EPHRATA, WASH		INACTIVE					6, 10	AMC		X	0	AMC		32		30	3	75	96c
ERWIN AIR FORCE AUX FIELD	220	3 SE	NEWPORT, ARK		NON-MAINTENANCE STATUS					1	AMC				OC				2	45		
<b>F</b> FAIRFAX FIELD 746 3 NE KANSAS CITY, KANS I MON. APT. CAC (10AF) A P X 00 5TH ARMY 25 ONLY 4 65 40c FAIRFIELD-SUISUN AIR FORCE BASE 58 6 ENE FAIRFIELD, CALIF See Wright-Patterson Air Force Base See Pope FERRING TRANSPORT X X X 6 MATS 8 MATS 37 37 4 80 170c 300c Fairfield, Ohio Fayetteville, N C PORT BENJAMIN HARRISON 870 8 NE INDIANAPOLIS, IND See Lavson Air Force Base See Pope Air Force Base See Offutt Air Force Base See McGuire Air Force Base Port Dix AAB, N J CHEYENNE, WYO ATTS USAF STAGING AREA 16 AFTRC (FD) 0 AFTRC 66 12I NO AIRFIELD PORT FRANCIS E WARREN 1907 4 NW SPOKANE, WASH See Godman Air Force Base See Sherman Air Force Base See Marshall Air Force Base SB-SPOKANE AFB 6 SAC (15AF) 0 SAC 21 19 NO AIRFIELD Fort Knox, Ky Fort Leavenworth, Kans Fort Riley, Kans PORT SLOCUM 2 SW NEW ROCHELLE, N Y See Bear Field Port Worth & A Fld, Tex See Carswell Air Force Base EQ. FIRST AIR FORCE-4-6 1 CAC (14AF) M CAC 8 12 NO AIRFIELD Garden City, N Y See Mitchel Air Force Base CASKIN AIR FORCE AUX FIELD 745 5 SW DORCHESTER, TEX AUX-PERRIN AFB 1 AFTRC (FD) OC AFTRC 2 40 DIBBONS AIR FORCE AUX FIELD 755 6 W SHERMAN, TEX AUX-PERRIN AFB 1 AFTRC (FD) OC AFTRC ALL WAY 35 GILA BEND AIR FORCE AUX FIELD 858 4 SSW GILA BEND, ARIZ See Williams AF Aux flds #4, 5, & 6 AFTRC (FD) USN A SA AFTRC 3 62 10c GILBERT AIR FORCE AUX FIELD 1400 7 ENE GILBERT, ARIZ AUX-WILLIAMS AFB 1 AFTRC (FD) SA AFTRC 2 41 10c GODMAN AIR FORCE BASE 753 1 NW FORT KNOX, KY I X X X X 1 CAC (14AF) MO ARMY 16 5 4 52 6c GOODFELLOW AIR FORCE BASE 1877 3 SE SAN ANGELO, TEX APS (BASIC) X X X X X 6 AFTRC (FD) A SA AFTRC 24 33 23 3 55 30c GOODYEAR AIR FORCE AUX FIELD 1175 3 WSW COODYEAR, ARIZ AUX-WILLIAMS AFB 2 AFTRC (FD) SA AFTRC 2 55 20d GOODWIN FIELD 277 7 W EL DORADO, ARK See Wainwright National Airport AUX-BARKSDALE AFB 5 AFTRC (FD) OC AFTRC 4 51 Gravelly Point, Va GREAT FALLS AIR FORCE BASE 3485 3 E GREAT FALLS, MONT X X X X 1 MATS A 0 MATS 17 19 4 88 18c GREAT SALT PLAINS AIR FORCE AUX FLD 1200 6 NNE CHEROKEE, OKLA AUX-EMID AFB 1 AFTRC (FD) OC AFTRC 2 55 72c GREATER PITTSBURGH APT 1145 3 SW CORAOPOLIS, PA X X X X X 5 CAC (14AF) P A X M AMC 2 1 3 55 74d GREENVILLE AIR FORCE BASE 959 7 SSE GREENVILLE, S C EC. NINTH AIR FORCE MB-TROOP CARRIER X X X X X 6 CAC (7AF) WR CAC 40 36 3 55 49c GRENERIER AIR FORCE BASE 233 4 S MANCHESTER, N H X X X X X 6 SAC M SAC 31 23 3 70 30c																						

NOTES: > - WARNING - FOR CLEARANCE OF AIRCRAFT TO THIS INSTALLATION - SEE PAGE 11  
 2-3RD ECHOLON REPAIR FACILITIES AVAILABLE BUT NON-OPERATIVE  
 4 - USAF ASSEMBLY STATION. 5 - USAF PROCESSING STATION.  
 \* - 2,150 FT, SW SEC OF NE/SW RUNWAY 170,000 LBS & 5,850 FT, NE SEC 300,000 LBS.

4901

SECTION I, PART I  
 USAF AIRFIELDS WITHIN THE CONTINENTAL UNITED STATES

NAME OF STATION OR CROSS REFERENCE	ELEVATION	LOCATION		RES TRAINING AIR NAT GUARD	TYPE OF STATION AND ACTIVITY	AIRCRAFT FUEL AVAILABLE			REAL ESTATE CODE	ASSIGNMENT AND (SUB COMMAND)	JOINT USE	NON USAF USERS			HOUSING CAPACITY			RUNWAYS					
		DISTANCE AND DIRECTION FROM CITY	CITY AND STATE (MAIL ADDRESS SHOWN IN PARENTHESIS)			3 RD ECH SHOPS	GRADE	COMMERCIAL AIRLINES				MUNICIPALITIES	AIR MATERIEL AREAS	PERFORMED BY	OFFICERS ADD-0	CADETS ADD-0	EM ADD-00	NUMBER	LOWEST ADD-00	STRENGTH ADD-000			
GRIFFISS AIR FORCE BASE	487	2 NE	ROME, N Y	X	AIR DEPOT-REduced STATUS APT-EXPERIMENTAL USAF SPEC STAFF SCH	X	X	X	1	AMC	CAC				11	21	3	62	62c				
GUNTER AIR FORCE BASE	226	5 NE	MONTGOMERY, ALA	X	SB-MAIWELL AFB	X	X	X	8	AU	CAC		X	MO	AU	30	7	4	37	30c			
<b>H</b>																							
HAMILTON AIR FORCE BASE	2	6 NNE	SAN RAFAEL, CALIF (HAMILTON FLD,CAL)	X	MB-HQ. 4AF-ORD-S&M-f-f BASE SERVICE-APT-PAE	X	X	X	6		CAC (4AF)			S	CAC	49	51	1	62	28c			
Hampden, Va			See Langley Air Force Base																				
HANSCOM AIRPORT	135	1 SSW	BEDFORD, MASS	X	MUN. APT.	X	X	X	14		CAC (1AF)		P	A	Y	M	CAC		1	3	50	120c	
HAWKINS FIELD	343	2 NW	JACKSON, MISS	X	MUN. APT.	X	X		R		CAC (9AF)	USN	R	X	MO	CAC	1	2	4	54	47c		
Hempstead, N Y			See Mitchell Air Force Base																				
HENSLEY FIELD	495	11 WSW	DALLAS, TEX	X	OAMA CONTROL DEPOT	X	X	X	2		CAC (12AF)	USN	R		SA	CAC	3	3	3	52	60c		
HILL AIR FORCE BASE	4788	6-S	OGDEN, UTAH (HILL FLD, UTAH)	X	AFPO-APT	X	X	X	6		AMC	CAC			O	AMC	12	22	4	75	48c		
Houston, Tex			See Ellington AFB																				
HOLLOWAY AIR FORCE BASE	4092	8 SW	ALAMOGORDO, N MEX		MB-RESEARCH AND DEVELOPMENT	X	X	X	6		AMC				SA	AMC	53	32	3	84	45c		
<b>I</b>																							
INDIAN SPRINGS AIR FORCE BASE	5123	1 NW	INDIAN SPRINGS, NEV		INACTIVE SB-LAS VEGAS AFB					1	AFTRC (FD)				O	AFTRC	2	4	3	68	40c		
Indianapolis, Ind			See Stout Field																				
<b>J</b>																							
Jackson A A B, Miss			See Hawkins Field																				
Jet Aux Fld, Okla			See Great Salt Plains AF Aux Fld																				
<b>K</b>																							
Kansas City, Kans			See Fairfax Field																				
KEARNY AIR FORCE BASE	2120	4 E	KEARNY, NEBR		FTR STA (LR) PROCESSING OUT	X	X	X	9		SAC (8AF) AFTRC (TD)			X	OC	SAC	38	23	3	73	55c		
KESLER AIR FORCE BASE	26	2 WNW	BILOXI, MISS (KESLER AFB, MISS)		ATS-f-f	X	X	X	6		CAC (14AF)			A	NO	AFTRC	69	182	2	65	45c		
KELLY AIR FORCE BASE	675	6 WSW	SAN ANTONIO, TEX (KELLY AFB, TEX)		SAAMA CONTROL DEPOT-APT APO-USAF STAGING AREA	X	X	X	6		AMC	MATS	A		SA	AMC	57	72	5	75	51c		
KIRKROSS AIR FORCE AUX FIELD	780	3 SE	KIRKROSS, MICH		INACTIVE APO-OLMSTED AFB				6		AMC		R	X	M	CITY ONLY			3	55	74c		
KIRTLAND AIR FORCE BASE	5330	4 SSE	ALBUQUERQUE, N MEX (KIRTLAND AFB, N MEX)	X	EXPERIMENTAL AIRWAYS DETACHMENT	X	X	X	6		AMC	MATS	A		SA	AMC	36	22	31	4	102	18c	
<b>L</b>																							
LACKLAND AIR FORCE BASE		8 WSW	SAN ANTONIO, TEX (HAMPSON, VA (LANGLEY AFB, VA)		INTEGRTATION DIVISION/ AIR TRAINING COMMAND USAF OCS-USAF BASIC MILITARY SCH-f-f				1		AFTRC (TD)				SA	AFTRC	131	189	NO	AIRFIELD			
LANGLEY AIR FORCE BASE	10	3 N	HAMPSON, VA (LANGLEY AFB, VA)		HQ. TAC-RECON - f - f *HQ. 14AF	X	X	X	6		CAC (14AF)	MATS	A		M	CAC	40	46	4	70	100c		
LAS VEGAS AIR FORCE BASE	1890	8 NE	LAS VEGAS, NEV		SB-WILLIAMS AFB				9		AFTRC (FD)		R		O	AFTRC	45	52	28	3	65	20c	
LAWSON AIR FORCE BASE	232	9 S	COLUMBUS, GA (FT BENNING, GA)		MB-TROOP CARRIER	X	X	X	1		CAC (9AF)				WR	3RE ARMY	18	13	3	59	18c		
LAUGHLIN AIR FORCE AUX FIELD	1070	7 E	DEL RIO, TEX		NON-MAINTENANCE STATUS				6		AMC				SA					4	66	30c	
LOCKBOURNE AIR FORCE BASE	744	11 SSE	COLUMBUS, OHIO	X	MB-FTR-f	X	X	X	1		CAC (14AF)				M	CAC	23	27	4	55	51c		
LONG BEACH MUN APT	56	3 NE	LONG BEACH, CALIF	X	MUN. APT.	X	X		R		CAC (4AF)		R	P	X	S	CAC	4	6	5	59	10c	
LOWRY AIR FORCE BASE	5412	7 SSE	IBHVER, COLO	X	ATS-f-f	X	X	X	1		CAC (14AF)	MATS	CAC	A		O	AFTRC	32	18	122	3	83	25c
LUBBOCK AIR FORCE BASE	3332	12 W	LUBBOCK, TEX		INACTIVE				6		AFTRC (TD)		A		OC	AFTRC	69	30	3	65	30c		
Lake Fld landing Flds #1 to 6, Arit			See Williams AF Aux Flds #1 to 6																				

NOTES:   
 -WARNING- FOR CLEARANCE OF AIRCRAFT TO THIS INSTALLATION-SEE PAGE 41   
 -3RD ECHLOW REPAIR FACILITIES AVAILABLE BUT NON-OPERATIVE   
 - USAF ASSEMBLY STATION. - USAF PROCESSING STATION.   
 - HQ. 14AF AWAITING ORDERS TO MOVE FROM ORLANDO AIR FORCE BASE, FLA TO LANGLEY AIR FORCE BASE, VA.

NAME OF STATION OR CROSS REFERENCE
MACDILL AIR
Macon, Ga
Manchester,
MARCH AIR FO
MARIETTA
AIR FORCE BA
MARSHALL
AIR FORCE BA
MARTINDALE A
AIR FIELD
MATACORDA IS
B & G RANGE
MATHER AIR F
MATVELL AIR
McCartan Fie
McCHORD AIR
McCLELLAN
AIR FORCE BA
McGUIRE
AIR FORCE BA
McGREGOR AIR
AUX FIELD
MEDFORD
MUN AIR FIEL
MEMPHIS MUN
Merced A A F
MIAMI
INTERNATIONA
Minneapolis,
MITCHELL AIR
Mobile, Ala
Montgomery,
Montgomery,
MOODY
AIR FORCE BA
Moon
Township Apt
MOSES LAKE
AIR FORCE BA
Mount Clemen
MOUNTAIN HO
AIR FORCE BA
MUROC AIR FO
<b>N</b>
National Air
New Braunfel
NEWARK MUN
Newburgh, N
Niceville,
NORTH AIR F
AUX FIELD
<b>O</b>
OFFUTT AIR
Ogden, Utah
Oklahoma Ci
OLMSTED AIR
Oshana, Nebr
Orchard Pla
NOT
USA

SECTION I, PART I

USAF AIRFIELDS WITHIN THE CONTINENTAL UNITED STATES



EM	RUNWAYS			
	ADD-00	NUMBER	LONGEST ADD-00	STRENGTH IN POUNDS ADD-000
21	3	62	620	
7	4	37	300	
31	1	62	280	
1	3	50	1200	
2	4	54	470	
3	3	52	600	
22	4	75	480	
32	5	84	450	
4	3	68	400	
189	NO AIRFIELD			
46	4	70	1000	
28	3	65	200	
13	3	59	180	
	4	66	300	
27	4	55	510	
6	5	59	100	
122	3	33	250	
30	3	65	300	
4				

NAME OF STATION OR CROSS REFERENCE	ELEVATION	LOCATION	TYPE OF STATION AND ACTIVITY	AIRCRAFT FUEL AVAILABLE			REAL ESTATE	ASSIGNMENT AND (SUB COMMAND)	JOINT USE	NON USAF USERS			HOUSING CAPACITY			RUNWAYS					
				3RD ECH	GRADE	73				COMMERCIAL AIRLINES	MUNICIPALITIES	AIR MATERIEL AREAS	OFFICERS ADD-0	CADETS ADD-0	EM ADD-00	NUMBER	LONGEST ADD-00	STRENGTH IN POUNDS ADD-000			
MACDILL AIR FORCE BASE	13	8 SSW TAMPA, FLA (MACDILL AFB, FLA)	ENGR TNG-USAF STAGING AREA-MB-APT-BOMB-4-AIR /SEA RESCUE/	X	X	X	X	1	SAC	MATS											
Wagon, Ga		See Robins Air Force Base																			
Manchester, N H		See Gronier Air Force Base																			
MARCH AIR FORCE BASE	1333	9 SE RIVERSIDE, CALIF (MARCH AFB, CALIF)	*HO. 12AF-FTR-4	X	X	X	X	6	CAC (9AF)	MATS	P		S	CAC	50	79	4	70	1200		
MARIETTA AIR FORCE BASE	1030	2 SE MARIETTA, GA		X	X	X	X	1		AMC			WR	AMC	2	3	3	60	480		
MARSHALL AIR FORCE BASE	1062	2 SE FORT RILEY, KANS	MB-LIAISON	X	X		X	1			A		OC	ARMY	6	5	2	45	300		
MARTINDALE AIR FORCE AUX FIELD	660	7 E SAN ANTONIO, TEX (AUX-RANDOLPH AFB)	AUX-RANDOLPH AFB					1		AFTRC (FD)				SA	AFTRC			2	30	110	
MATAGORDA ISLAND 3 & G RANGE	7	9 SSW PORT O'CONNOR, TEX (VICTORIA, TEX)	INACTIVE SB-RANDOLPH AFB					6		AFTRC (FD)				SA	AFTRC	8	11	5	6	40	450
MATHER AIR FORCE BASE	91	10 E SACRAMENTO, CALIF (MATHER FLD, CALIF)	MB-USAF BOMB SCH	X	X	X		6		AFTRC (FD)	MATS		S	AFTRC	50	44	29	4	75	880	
MAXWELL AIR FORCE BASE	167	8 WNW MONTGOMERY, ALA (MAXWELL AFB, ALA)	MB-HQ. AU-AIR COLLEGE AIR ADY TACTICAL SCH	X	X	X	X	6	AU			A	MO	AU	78	95	15	4	70	980	
McCartan Field, Nev		See Las Vegas Air Force Base																			
MACCORD AIR FORCE BASE	286	8 SE TACOMA, WASH (MACCORD AFB, WASH)	MB-4-4 TROOP CARRIER	X	X	X	X	1		CAC (4AF)	MATS		S	CAC	33	43	3	60	1500		
McCLELLAN AIR FORCE BASE	73	9 NE SACRAMENTO, CALIF (McCLELLAN-FLD,CAL)	SAMA CONTROL DEPOT MB-APO-AFT	X	X	X	X	6	AMC	MATS			S	AMC	17	17	3	70	300		
MCQUIRE AIR FORCE BASE	120	1 SE WRIGHTSTOWN, N J (FORT DIX, N J)	MB-RECON	X	X		X	1	SAC				M	1ST ARMY	26	11	3	82	1000		
MCGREGOR AIR FORCE AUX FIELD	575	11 WSW WACO, TEX	AUX-WACO AFB					16		AFTRC (FD)				SA	AFTRC			3	55	250	
MEDFORD MUN AIR FIELD	1329	3 N MEDFORD, ORE	TRANSIENT SERVICE ONLY	X	X				R	AMC (9AF)		R	X	S	AMC			2	54	240	
MEMPHIS MUN APT	269	6 SSW MEMPHIS, TENN	MUN. APT.	X	X	X	X		R	AMC (9AF)	MATS	A	X	MO	CAC			2	4	31	120
Merced A A Fld, Calif		See Castle Air Force Base																			
MIAMI INTERNATIONAL APT(MUN)	9	5 NW MIAMI, FLA	MUN. APT.	X	X				R	CAC (9AF)		R	X	WR	CAC	5	2	6	70	1500	
Minneapolis, Minn		See Wold Chamberlain Field																			
MITCHEL AIR FORCE BASE	85	2 NE HEMPSTEAD, N Y (MITCHEL AFB, N Y)	STAGING - FTR MB-HQ. CAC - HO. ADC	X	X	X	X	1		CAC (1AF)	MATS	A		M	CAC	35	37	4	57	580	
Mobile, Ala		See Brookley Air Force Base																			
Montgomery, Ala		See Gunter Air Force Base																			
Montgomery, Ala		See Maxwell Air Force Base																			
MOODY AIR FORCE BASE	253	12 NW VALDOSTA, GA	INACTIVE					6		CAC (9AF)		A		WR	CAC	40	34	35	8	50	510
Moore Township Apt, Pa		See Greater Pittsburgh Apt																			
MOSES LAKE AIR FORCE BASE	1190	6 NW MOSES LAKE, WASH	MB-ALL WEA FTR	X	X			1		CAC (4AF)				O	CAC	42	27	2	100	1500	
Mount Clemens, Mich		See Selfridge Air Force Base																			
MOUNTAIN HOME AIR FORCE BASE	3004	11 WSW MOUNTAIN HOME, IDAHO	MB-RECON	X	X			1		SAC (15AF)				O	SAC	47	31	3	100	450	
MUROC AIR FORCE BASE	2285	2 S MUROC, CALIF	EXPERIMENTAL	X	X	X	X	10		AMC	APG MATS /USN/		S	AMC	25	19	3	80	350		

N

National Airport, D C		See Washington National Airport																			
New Braunfels, Tex		See Clear Springs AF Aux Field																			
NEWARK MUN APT	18	3 SSE NEWARK, N J	MUN. APT.	X	X	X			R	CAC (1AF)		P	R	X	M	CAC			3	79	450
Newburgh, N Y		See Stewart Field																			
Niceville, Fla		See Eglin AF Aux Fld #8																			
NORTH AIR FORCE AUX FIELD	100	1 SE NORTH, S C	INACTIVE AUX-SHAW AFB					1		CAC (9AF)				WR	CAC			4	100	720	

O

OFFUTT AIR FORCE BASE	1046	9 S OMAHA, NEBR (FORT CROOK, NEBR)	MB-HQ, SAC	X	X	X	X	1	SAC	CAC	P		OC	SAC	12	10	3	61	1500	
Ogden, Utah		See Hill Air Force Base																		
Oklahoma City, Okla		See Tinker Air Force Base																		
OLMSTED AIR FORCE BASE	300	1 NW MIDDLETOWN, PA	MAMA CONTROL DEPOT APO-AFT-4	X	X	X		6	AMC	MATS			M	AMC	5	10	2	50	410	
Omaha, Nebr		See Offutt Air Force Base																		
Orchard Place Apt, Ill		See Chicago-Orchard Apt																		

NOTES: 1 - WARNING - FOR CLEARANCE OF AIRCRAFT TO THIS INSTALLATION - SEE PAGE 41  
 2 - 3RD ECHELON REPAIR FACILITIES AVAILABLE BUT NON-OPERATIVE  
 3 - USAF ASSEMBLY STATION. 4 - USAF PROCESSING STATION.  
 \* - HQ 12AF AWAITING ORDERS TO MOVE FROM MARCH AIR FORCE BASE, CALIF

RESTRICTED SECTION I, PART I USAF AIRFIELDS WITHIN THE CONTINENTAL UNITED STATES

Main table with columns: NAME OF STATION OR CROSS REFERENCE, ELEVATION, LOCATION, TYPE OF STATION AND ACTIVITY, AIRCRAFT FUEL AVAILABLE, REAL ESTATE CODE, ASSIGNMENT AND (SUB COMMAND), JOINT USE, NON USAF USERS, HOUSING CAPACITY, RUNWAYS. Includes sections P, R, and S.

Partial table on the right edge showing station names and cross references, including San Antonio, TX and various military bases.

NOTES: - WARNING - FOR CLEARANCE OF AIRCRAFT TO THIS INSTALLATION - SEE PAGE 41 - 3RD ECHELON REPAIR FACILITIES AVAILABLE BUT NON-OPERATIVE. - USAF ASSEMBLY STATION. - USAF PROCESSING STATION. - SMALL PORTION RETAINED FOR USE OF HQ. 15AF ADMIN FLYING. - HQ. 14AF AWAITING ORDERS TO MOVE FROM ORLANDO AIR FORCE BASE, FLA. TO LANGLEY AIR FORCE BASE, VA.

4901

RESTRICTED SECTION I, PART I

USAF AIRFIELDS WITHIN THE CONTINENTAL UNITED STATES

Table with columns: CAPACITY, RUNWAYS, E M ADD-00, NUMBER, LONGEST ADD-00, STRENGTH IN POUNDS ADD-000. It lists various field capacities and runway statistics.

Main table with columns: NAME OF STATION OR CROSS REFERENCE, LOCATION, TYPE OF STATION AND ACTIVITY, AIRCRAFT FUEL AVAILABLE, GRADE, REAL ESTATE CODE, ASSIGNMENT, JOINT USE, NON USAF USERS, HOUSING CAPACITY, RUNWAYS. It provides detailed data for numerous airfields across the United States, including San Antonio, TX; San Bernardino, CA; and various Air Force Bases.

USAF INSTALLATIONS DIRECTORY SECTION-I PAGE-7

NOTES:
1 - WARNING - FOR CLEARANCE OF AIRCRAFT TO THIS INSTALLATION-SEE PAGE 41
2 - 3RD ECHELON REPAIR FACILITIES AVAILABLE BUT NON-OPERATIVE
3 - USAF ASSEMBLY STATION
4 - USAF PROCESSING STATION.

RESTRICTED

SECTION I, PART I

USAF AIRFIELDS WITHIN THE CONTINENTAL UNITED STATES

NAME OF STATION OR CROSS REFERENCE	ELEVATION	LOCATION		TYPE OF STATION AND ACTIVITY	AIRCRAFT FUEL AVAILABLE				REAL ESTATE CODE	ASSIGNMENT AND (SUB COMMAND)	JOINT USE	NON USAF USERS			HOUSING CAPACITY			RUNWAYS			
		DISTANCE AND DIRECTION FROM CITY	CITY AND STATE (MAIL ADDRESS SHOWN IN PARENTHESIS)		3RD ECH. SHOPS	130	100	75				COMMERCIAL AIRLINES	MUNICIPALITIES	AIR WATER/REL AREAS	RBU PERFORMED BY	OFFICERS ADD-O	CADETS ADD-O	E M ADD-O	NUMBER	LONGEST ADD-O	STRENGTHS IN POUNDS ADD-O
Tucson, Ariz			See Davis-Monthan Air Force Base																		
TURNER AIR FORCE BASE	215	4 ENE	ALBANY, GA	MB-FTR	X	X	X		6	CAC (9AF)		WR	CAC	37	48	26	7	76	15c		
TYNDALL AIR FORCE BASE	16	8 SE	PANAMA CITY, FLA (TYNDALL AFB, FLA)	AIR TACTICAL SCE	X	X	X	X	1	AU		A	MD	AU	79	32	4	61	37c		
U S Military Academy			See Stewart Field																		
Valdosta, Ga			See Moody Air Force Base																		
Valpariso, Fla			See Kellin AFB & AF Aux Flds #1 to 9																		
VANCOURT AIR FORCE AUX FIELD	1870	7 W	VANCOURT, TEX	AUX-GOODFELLOW AFB					2	AFTRC (FD)		SA	AFTRC					ALL WAY	53		
VICTORIA AIR FORCE AUX FIELD	1975	4 NE	VICTORIA, KANS	NON-MAINTENANCE STATUS					2	AMC		OC						3	80	70c	
VICTORVILLE AIR FORCE BASE	2880	7 NW	VICTORVILLE, CALIF	AIRCRAFT STORAGE	X				6	AMC	MATS	S	AMC	49	32	39	7	73	45c		
WACO AIR FORCE BASE	470	7 NNE	WACO, TEX	AFS(BASIC)	X	X	X		2	AFTRC (FD)		SA	AFTRC	17	28	18	5	63	46c		
WALCOTT AIR FORCE AUX FIELD	285	1 SW	WALCOTT, ARK	NON-MAINTENANCE STATUS					1	AMC		SA						2	46	13D	
WALKER AIR FORCE BASE	3664	6 S	ROSWELL, N MEX	USAF STAGING AREA-REPARATION CTR-MB-BOMB-#	X	X	X		1	SAC (8AF)		SA	SAC	26	15	36	7	85	45c		
Warner-Robins, Ga			See Robins Air Force Base																		
Washington, D C			See Bolling Air Force Base																		
Washington, D C			See Andrews Air Force Base																		
WASHINGTON NATL APT	17	2 S	WASHINGTON, D C	PAE-APT	X	X	X		2, 10	MATS		R	I	M	MATS			5	4	68	100c
WATER WORKS AIR FORCE AUX FIELD	179	4 NE	COLUMBUS, MISS	INACTIVE AUX-COLUMBUS AFB					16	AFTRC (FD)		NO	AFTRC					1	51	50D	
Wendover AFB			See Rapid City Air Force Base																		
WENDOVER AIR FORCE BASE	4240	1 S	WENDOVER, UTAR (WENDOVER FLD, UTAR)	REDUCED STATUS GENERAL RUNWAY	X				6	SAC (15AF)		R	O	SAC	37			3	81	108c	
WESTOVER AIR FORCE BASE	244	5 NNE	WESTOVER FALLS, MASS (WESTOVER AFB, MASS)	HC ATLANTIC DIV-MATS MB-PAE-AIR SEA RES-#	X	X	X	X	6	MATS	CAC		N	MATS	62			43	3	73	52c
WILLIAMS AIR FORCE BASE	1360	10 E	CHANDLER, ARIZ	MB-APS(JET)(ADV SE)	X	X	X		2	AFTRC (FD)		SA	AFTRC	35	23	33	3	61	50c		
WILLIAMS AIR FORCE AUX FLD #1	1220	11 ENE	AJO, ARIZ	AUX-WILLIAMS AFB					1	AFTRC (FD)		SA	AFTRC					3	38	45c	
WILLIAMS AIR FORCE AUX FLD #2	1129	16 N	AJO, ARIZ	AUX-WILLIAMS AFB					1	AFTRC (FD)		SA	AFTRC					3	38	10c	
WILLIAMS AIR FORCE AUX FLD #3	1101	20 N	AJO, ARIZ	AUX-WILLIAMS AFB					1	AFTRC (FD)		SA	AFTRC					5	38	10c	
WILLIAMS AIR FORCE AUX FLD #4	1000	18 SSW	GILA BEND, ARIZ	AUX-WILLIAMS AFB					1	AFTRC (FD)		EA	AFTRC					3	38	45c	
WILLIAMS AIR FORCE AUX FLD #5	800	15 SW	GILA BEND, ARIZ	AUX-WILLIAMS AFB					1	AFTRC (FD)		SA	AFTRC					3	38	50c	
WILLIAMS AIR FORCE AUX FLD #6	800	8 WSW	GILA BEND, ARIZ	AUX-WILLIAMS AFB					1	AFTRC (FD)		SA	AFTRC					3	38	50c	
Wilmington, Ohio			See Clinton County Air Force Base																		
WOLD-CHAMBERLAIN FIELD	834	2.5 SSW	MUNNEAPOLIS, MINN	MUN. APT.	X	X	X	X	4	CAC (10AF)		A	R	X	OC	ARMY			4	59	74c
WRIGHT-PATTERSON AIR FORCE BASE	819	2 WSW	FAIRFIELD, OHIO (WRIGHT FLD, OHIO)	HQ. AMC-USAF INSTITUTE OF TECHNOLOGY-EXPERT /MENTAL FLIGHT TEST-APT/	X	X	X		6	AMC	MATS	A	M	AMC	79			31	6	80	500c
Wrightstown, N J			See McGuire Air Force Base																		
WOODRING AIR FORCE AUX FIELD	1159	5 ESE	EMID, OKLA	AUX-EMID AFB					16	AFTRC (FD)		OC	AFTRC					4	65	50D	
ZUEHL AIR FORCE AUX FIELD	610	5 BSW	MARION, TEX	AUX-RANDOLPH AFB					1	AFTRC (FD)		SA	AFTRC					2	40	61	

NOTES:

- ▶ - WARNING - FOR CLEARANCE OF AIRCRAFT TO THIS INSTALLATION - SEE PAGE 41
- ✶ - 3RD ECHELON REPAIR FACILITIES AVAILABLE BUT NON-OPERATIVE
- ✧ - REAL ESTATE CODE REFERS TO SMALL AREA ONLY WITH RIGHT TO USE ADJACENT AIRPORT.
- ✦ - USAF ASSEMBLY STATION. ✧ - USAF PROCESSING STATION.

RESTRICTED

CS-1971, AF

4901

AIR NAT  
AP-4 (R)  
FEDERAL  
INTERM  
LICENSE  
OF ENTR  
PERMIT  
SPONSOR  
WAA REC  
LAW 289  
NAME O  
CROSS  
ALABAMA  
Alexander  
AUBURN-OP  
MOBILE, BA  
BREWTON MU  
Camp Siber  
'COURTLAND'  
DANNELLY F  
DEMOPOLIS  
DOTHAN MUN  
ELMORE FIE  
GARDEN AI  
Griel, Aux  
GUNTERS VIL  
Hargrove  
Van De Gra  
HEADLAND M  
MIDDLETON  
(INTERNATI  
NAPIER FIE  
TALLASSEE  
THOMAS C R  
TROY MUN A  
TUSCALOOSA  
VAN DE GRA  
WALKER COU  
ARIZON  
AJO MUN AP  
CHANDLER A  
GLEMENCEAU  
NOTES:  
USAF





RESTRICTED  
SECTION I, PART 10  
NON-MILITARY AIRPORTS AVAILABLE FOR USE BY MILITARY AIRCRAFT

NAME OF STATION OR CROSS REFERENCE	ELEVATION	LOCATION			REMARKS	PERMIT DURATION	RUNWAYS			
		CITY AND STATE	DISTANCE AND DIRECTION FROM CITY	NUMBER			LONGEST ADD-ON	STRENGTH IN POUNDS	ADD-ON	
COCHISE COUNTY APT	1188	WILCOX, ARIZ	3.8 W	AP-4 -- 12/2/42		2	61	H*		
GUMTER AIRPORT	3150	GLOBE, ARIZ	6.8 ESE		4/1/47 - 4/1/52	1	37	TURF		
DOUGLAS APT (AAFLD)	1159	DOUGLAS, ARIZ	8.5 NW	PUBLIC LAW 289 - 5 MAY 48		7	77	H*		
Earnest & Love Apt, Ariz		See Prescott Mun Apt								
FLAGSTAFF (COCH) MUN APT	6587	FLAGSTAFF, ARIZ	9.8 NE	SPONSOR'S ASSURANCE AGREEMENT 6/14/48		2	60			
PORT APACHE AIRPORT	5200	WHITE RIVER, ARIZ	2.6 SSW		1/16/47 - 1/16/52	1	34	SAND & CLAY		
FREDONIA AIRPORT	4800	FREDONIA, ARIZ	1.0 NE		2/7/47 - 2/7/52	1	34			
HACKBERRY AIRPORT	3390	HACKBERRY, ARIZ	6.4 NW	WAA REG #16 - 6/28/46		2	60	H*		
LUKE FIELD	1096	PHOENIX, ARIZ	11.5 W	AIR NATIONAL GUARD		4	45	H*		
LUKE AUX FLD (AUX #1)	1205	WHITMAN, ARIZ	5.0 S	WAA REG #16		4	39	H*		
MARANA APT (AAFLD)	1891	MARANA, ARIZ	6.0 NW	PUBLIC LAW 289-4/29/48		3	65	H*		
MARANA AUX #1 (PICACHO)	1675	PICACHO, ARIZ	3.0 S	PUBLIC LAW 289		2	30	H*		
MARANA AUX #2 (RILLITO)	2025	MARANA, ARIZ	3.0 SSW	PUBLIC LAW 289		2	30	H*		
MARANA AUX #3(CORONADO)	1970	MARANA, ARIZ	8.0 NE	PUBLIC LAW 289		2	30	H*		
MARANA AUX #5 (SAHUARO)	2065	MARANA, ARIZ	11.0 WSW	PUBLIC LAW 289		2	30	H*		
MARBLE CANYON APT	3567	MARBLE CANYON, ARIZ	0.3 SW		8/16/48 - 8/15/53	1	41			
NOGALES, INTERNATIONAL APT	3928	NOGALES, ARIZ	8.0 NE	AP-4 -- 12/3/42		2	60	H*		
PHOENIX (SKY HARBOR) MUN APT	1120	PHOENIX, ARIZ	2.8 ESE	SPONSOR'S ASSURANCE AGREEMENT 5/11/48		3	60	H*		
PRESCOTT MUN APT (HARRY A SAUNDERS)	5042	PRESCOTT, ARIZ	8.0 NE	SPONSOR'S ASSURANCE AGREEMENT 6/10/48	1/14/47 - 1/14/52	2	60	H*		
ST JOHNS MUN APT	5560	ST JOHNS, ARIZ	1.1 NNW		1/17/47 - 1/17/52	5	58	BARE		
SAFFORD MUN APT	3176	SAFFORD, ARIZ	4.5 ENE		2/13/47 - 2/12/52	2	48	H*		
Santa Cruz County Apt, Ariz		See Nogales, International								
SELLIS AIRPORT	2380	SELLIS, ARIZ	2.0 NW		12/6/46 - 12/6/51	2	24	BARE		
TUCSON MUN APT (ARIZONA STATE)	2595	TUCSON, ARIZ (WILLIAMS, ARIZ)	6.0 S	AP-4 -- 3/22/43		3	63	H*		
VALLE AIRPORT	5990	VALLE, ARIZ	2.3 E	WITH RIGHT TO RENEW	3/27/48 - 3/26/49	3	57	BARE		
WILLIAMS AIRPORT	6600	WILLIAMS, ARIZ	4.3 N	SPONSOR'S ASSURANCE AGREEMENT		2	39	BARE		
WINSLOW MUN APT	4937	WINSLOW, ARIZ	2.5 SW	AP-4 -- 2/14/44		3	75	H*		
YUCCA AIRPORT	2039	YUCCA, ARIZ	1.0 NE	WAA REG #16 - 6/28/46		2	60	H*		
YUMA COUNTY APT	213	YUMA, ARIZ	4.0 NE	USE OF FIELD GRANTED TO COUNTY - 10/4/46		3	60	H*		
<b>ARKANSAS</b>										
ADAMS FIELD	257	LITTLE ROCK, ARKANSAS	4.0 E	AIR NATIONAL GUARD		7	52	H*		
ALMYRA AIRPORT	205	ALMYRA, ARK	3.0 W	WAA REG #16 - 2/27/47		3	45	H*		
BATESVILLE APT	400	BATESVILLE, ARK	3.0 S	SPONSOR'S ASSURANCE AGREEMENT		2	23	TURF		
BLITHEVILLE APT (AAFLD)	252	BLITHEVILLE, ARK	2.0 NNW	LICENSE TO CITY - 11/6/46		4	50	H*		
BRINKLEY APT	188	BRINKLEY, ARK	1.0 E		7/16/46 - 7/1/51	2	30	SCD		
CARLISLE AUX FLD	236	CARLISLE, ARK	2.5 NE	WAA REG #16 - 2/27/47		2	45	H*		
CONWAY MUN APT	309	CONWAY, ARK	1.5 SE		7/9/46 - 7/1/51	3	32	SCD		
FAYATTEVILLE, ARK	1251	FAYATTEVILLE, ARK	3.8 S		7/23/46 - 7/1/51	3	38	SCD		
FORT SMITH MUN APT	450	FORT SMITH, ARK	4.0 SSE	SPONSOR'S ASSURANCE AGREEMENT 4/19/48	4/27/46 - 5/1/51	3	38	ROCK & H*		
GRIDER FIELD	210	PINE BLUFF, ARK	5.5 SE	SPONSOR'S ASSURANCE AGREEMENT 4/19/48	7/16/47 - 6/30/51	4	45	H*		
HAZEN AUX FLD (AUX #2)	225	HAZEN, ARK	3.8 WSW	WAA REG #5		2	45	H*		
Helena, Ark		See Thompson-Robbins								
HOPE AIRPORT	359	HOPE, ARK	6.0 NW	WAA REG #16		3	55	H*		
HOT SPRINGS, MEMORIAL APT	525	HOT SPRINGS, ARK	3.0 SW	AP-4 -- 5/14/43		4	41	H*		
JONESBORO MUN APT	264	JONESBORO, ARK	3.5 ESE	AP-4 -- 10/22/42		4	44	H*		
NOTES: H* - HARD SURFACE SW - ALLWAY FIELD										
USAF INSTALLATIONS DIRECTORY					SECTION-I		PAGE-10			

NAME OF STATION OR CROSS REFERENCE	ELEVATION	LOCATION	DISTANCE AND DIRECTION FROM CITY	REMARKS	PERMIT DURATION	NUMBER	LONGEST ADD-ON	STRENGTH IN POUNDS	ADD-ON	
MANILA FIELD										
McLaughlin Field										
NEWPORT APT (N)										
Prairieville A										
SEARCY MUN APT										
STUTTGART APT (										
TEXARKANA MUN										
THOMPSON ROBB										
WALNUT RIDGE A										
<b>CALIFORNIA</b>										
ALTURAS MUN AP										
AMADOR COUNTY										
BAKERSFIELD-KE										
DANFORTH MUN AP										
BIDWELL AIRPOR										
BISHOP MUN APT										
BLITHE MUN APT										
CAMARILLO-VENT										
COUNTY AIRPORT										
CHICO AIRPORT										
CONCORD, BUCHA										
DELANO-KERN CO										
DEL MAR APT										
DEL NORTE COUN										
ESTRELLA APT										
EUREKA APT										
Fall River Ap										
FRANKLIN APT										
FRESNO AIR TEL										
GIBBS MUN APT										
HALF MOON										
RAY FLIGHT ST										
Hammer Field										
HAYWARD AIRPOR										
HOLLISTER APT										
HOLTVILLE APT										
Inyo County A										
KERN COUNTY A										
KING CITY APT										
Kingsbury Apt										
LAMPSON FIELD										
LEOCORE AIRPOR										
LINCOLN AIRPOR										
LITTLE RIVER										
LOCKNEE AIR										
LODI MUN APT										
Loma Landin										
NOTES: H*										
USAF IN										

RESTRICTED

## SECTION I, PART 1a

## NON-MILITARY AIRPORTS AVAILABLE FOR USE BY MILITARY AIRCRAFT

DRAFT

RUNWAYS		NAME OF STATION OR CROSS REFERENCE	ELEVATION	LOCATION		REMARKS	PERMIT DURATION	RUNWAYS			
LONGEST ADD-00	STRENGTH IN POUNDS ADD-000			CITY AND STATE	DISTANCE AND DIRECTION FROM CITY			NUMBER	LONGEST ADD-00	STRENGTH IN POUNDS ADD-000	
61	H*	MANILA FIELD	240	MANILA, ARK	1.6 NE	WAA REG #16 - 2/28/47		aw	53		
37	TURF	McLaughlin Field, Ark		See Hot Springs Memorial							
77	H*	NEWPORT APT (NAS)	238	NEWPORT, ARK	6.0 ENE	WAA REG #16 - MARCH 47		4	50	H*	
		Prairieville Apt, Ark		See Almyra Apt							
60		SEARGY MUN APT	260	SEARGY, ARK	2.8 S	SPONSOR'S ASSURANCE AGREEMENT		2	28	BARE	
34	SAND & CLAY	STUTGART APT (AAFLD)	230	STUTGART, ARK	6.5 N	WAA REG #16 - 3/20/47		4	50	H*	
34		TEXARKANA MUN APT	389	TEXARKANA, ARK	4.0 NE		6/10/47 - 6/1/52	4	40	H*	
60	H*	THOMPSON ROBBINS APT	242	HELENA, ARK	6.0 NW	SPONSOR'S ASSURANCE AGREEMENT 2/26/48	3/27/47 - 3/27/52	4	30	TURF	
45	H*	WALNUT RIDGE APT	275	WALNUT RIDGE, ARK	4.0 NE	WAA REG #16		3	50	H*	
<b>CALIFORNIA</b>											
65	H*	ALTURAS MUN APT	5034	ALTURAS, CALIF	6.8 WNW	AP-4 - 7/26/43		1	62	H*	
30	H*	AMADOR COUNTY APT	1711	JACKSON, CALIF	2.5 NW	SPONSOR'S ASSURANCE AGREEMENT INTERIM LICENSE TO CITY-8/13/46 AP-4 - 11/9/44		3	21	OIL	
30	H*	BAKERSFIELD-KERN CNTY APT	515	BAKERSFIELD, CALIF	4.4 NNW			3	60	H*	
30	H*	BANNING MUN APT	2190	BANNING, CALIF	1.0 SE	AP-4		1	52	H*	
30	H*	BISWELL AIRPORT	354	RED BLUFF, CALIF	1.7 SSW	WAA REG #16 - 6/17/47		2	40	H*	
41		BISHOP MUN APT (AAFLD)	4121	BISHOP, CALIF	2.0 ENE	WAA REG #16 - 6/30/47		3	75	H*	
60	H*	BLYTHE MUN APT	397	BLYTHE, CALIF	7.0 W	WAA REG #16		4	70	H*	
60	H*	CAMARILLO-VENTURA COUNTY AIRPORT	84	CAMARILLO, CALIF	2.0 W	WAA REG #16 - 11/12/46 WAA REG #16 - 6/30/47		1	62	H*	
60	H*	CHICO AIRPORT	237	CHICO, CALIF	5.0 N	INTERIM LICENSE TO CITY - 8/1/46		2	67	H*	
58	BARE	CONCORD, BUCHANAN APT	22	CONCORD, CALIF	1.5 NW	WAA REG #16 - 3/30/47		4	50	H*	
18	H*	DELANO-KERN COUNTY APT	315	DELANO, CALIF	1.5 SE	INTERIM LICENSE - 4/23/46 SPONSOR'S ASSURANCE AGREEMENT 4/5/48		1	60	H*	
		DEL MAR APT	11	DEL MAR, CALIF	1.1 NNE			1	26		
24	BARE	DEL NORTE COUNTY APT	57	CRESCENT CITY, CALIF	2.5 NW	AP-4		2	50	H*	
63	H*	ESTRELLA APT (AAFLD)	806	PASO ROBLES, CALIF	4.5 NE	WAA REG #5		2	50	H*	
57	BARE	EUREKA APT	20	EUREKA, CALIF	2.0 W	WAA REG #16 - 4/15/47		1	24	H*	
39	BARE	Fall River Apt, Calif		See Shasta Sky Ranch Apt							
75	H*	FRANKLIN APT	21	FRANKLIN, CALIF	6.0 SSE	WAA REG #6		4	40	H*	
60	H*	FRESNO AIR TERMINAL	330	FRESNO, CALIF	5.9 NE	WAA REG #16 - 6/30/47 LICENSE TO CITY		2	71	H*	
60	H*	GIBBS MUN APT	405	SAN DIEGO, CALIF	7.0 NNE	3/23/48 SPONSOR'S ASSURANCE AGREEMENT		4	28		
		HALF MOON DAY FLIGHT STRIP	36	HALF MOON BAY, CALIF	5.5 NW	WAA REG #16 - 6/30/47 INTERIM PERMIT		1	50	H*	
52	H*	Hammer Field, Calif		See Fresno Air Terminal							
45	H*	HAYWARD AIRPORT	25	HAYWARD, CALIF	3.0 W	INTERIM PERMIT TO CITY		2	51	H*	
23	TURF	HOLLISTER APT	233	HOLLISTER, CALIF	2.9 N	WAA REG #16 - 7/31/47		2	44	H*	
50	H*	HOLTVILLE APT	58	HOLTVILLE, CALIF	5.5 ENE	WAA REG #16		1	62	H*	
30	SCD	Inyo County Apt, Calif		See Manzaner Air Oasis							
45	H*	KERN COUNTY APT	2426	INICKERN, CALIF	0.5 WNW	AP-4 - 11/9/42		3	72	H*	
32	SCD	KING CITY APT	370	KING CITY, CALIF	1.5 NNE	WAA REG #16 - 5/30/47		1	45	H*	
38	SOD	Kingsbury Apt, Calif		See Lodi Apt							
38	ROCK & S*	LAMPSON FIELD	1200	LAKEPORT, CALIF	4.0 SSE		7/15/46 - 6/30/51	1	47	GRAVEL & DIRT	
45		LEOCRE AIRPORT	241	LEWCORE, CALIF	9.0 SW	LICENSE TO CITY		1	43	H*	
45	H*	LINCOLN AIRPORT	120	LINCOLN, CALIF	2.0 W	INT LICENSE TO CITY - 7/30/46		4	40	H*	
		LITTLE RIVER APT	572	LITTLE RIVER, CALIF	2.5 SE	WAA REG #5		1	53	H*	
55	H*	LOCKHEED AIR TERMINAL	766	BIRBANK, CALIF	3.5 NW	NIGHT OF ENTRY - 3/27/47		1	60	H*	
41	H*	LODI MUN APT	15	LODI, CALIF	6.0 WSW	INTERIM LICENSE TO CITY-8/8/46		1	40	H*	
44	H*	Lomita Landing Strip, Calif		See Torrance Mun Apt							

NOTES: H\* - HARD SURFACE  
aw - ALLWAY FIELD

USAF INSTALLATIONS DIRECTORY

SECTION-I

PAGE-II

CB-645,AF

RESTRICTED

CB-645,AF

4901

RESTRICTED  
SECTION I, PART 10  
NON-MILITARY AIRPORTS AVAILABLE FOR USE BY MILITARY AIRCRAFT

NAME OF STATION OR CROSS REFERENCE	ELEVATION	LOCATION			REMARKS	PERMIT DURATION	RUNWAYS				
		CITY AND STATE	DISTANCE AND DIRECTION FROM CITY				NUMBER	LONGEST	ADD-00	STRENGTH IN POUNDS	ADD-000
LOMPOC AIRPORT	94	LOMPOC, CALIF	0.6 N	WAA REG #16 - 4/22/47			2	16		H*	
LOS ANGELES MUN APT	96	LOS ANGELES, CALIF	10.5 SW	SPONSOR'S ASSURANCE AGREEMENT 5/29/48			6	51		H*	
LOST HILLS-KERN COUNTY AIRPORT (AUX #8)	285	LOST HILLS, CALIF	0.6 NE	WAA REG #5			2	50		BARE & H*	
MADERA MUN APT	271	MADERA, CALIF	3.5 NW	WAA REG #16 - 5/16/47			2	45		H*	
MANZANAR AIR OASIS	3875	(INDEPENDENCE CALIF) MANZANAR, CALIF	0.5 E		8/1/46 - 7/1/51		1	50		H*	
MARYSVILLE AIRPORT	63	MARYSVILLE, CALIF	3.2 SSE	AP-4 - 11/2/42			2	60		H*	
Mendocino County Apt, Cal		See Little River Apt									
MERCED MUN APT	152	MERCED, CALIF	1.6 WSW	AP-4 - 2/21/44				40		H*	
Mines Field, Calif		See Los Angeles Mun Apt									
MINTER FIELD	425	Bakersfield, Calif	13.5 NW	WAA REG #16 - 6/30/47			3	45		H*	
MIRAGE FIELD	2865	VICTORVILLE, CALIF	13.0 W	WAA REG #16			4	38		H*	
NAPA COUNTY APT	37	NAPA, CALIF	5.5 S	AP-4 - 7/15/43			3	53		H*	
NEW JERUSALEM APT(AUX#3)	56	TRACY, CALIF	8.5 ESE	WAA REG #5			1	40		H*	
OAKLAND MUN APT	5	OAKLAND, CALIF	5.0 S	AP-4 - 1/24/44			3	52		H*	
ONTARIO INTERNATIONAL APT	952	ONTARIO, CALIF	1.5 E	WAA REG #16 - 9/11/46			2	62		H*	
ORANGE COUNTY APT	45	SANTA ANA, CALIF	4.5 S	WAA REG #16 - 5/13/46			1	47		H*	
Orland Airport, Calif		See Chico Airport									
OROVILLE AIRPORT	199	OROVILLE, CALIF	3.0W	INTERIM PERMIT TO CITY - 7/28/46			2	60		H*	
Ornard Flight Strip, Cal		See Camarillo-Ventura City									
PALMDALE MUN APT	2549	PALMDALE, CALIF	3.0 NE	AP-4 - 6/22/43			3	70		H*	
PALM SPRINGS APT	448	PALM SPRINGS, CALIF	2.5 E	WAA REG #16			2	70		H*	
PORTERVILLE AIRPORT	430	PORTERVILLE, CALIF	3.5 SW	INTERIM LICENSE - 4/18/46			2	60		H*	
RANKIN APT	300	TULARE, CALIF	6 SE	WAA REG #16 - 2/12/47			3	27			
REDDING APT (AAFLD)	500	REDDING, CALIF	7.5 SE	WAA REG #16 - 17 MARCH 47			2	60		H*	
RIAN FIELD	1502	HEMET, CALIF	2.5 WSW	WAA REG #16 - 6/4/48			1	22		H*	
SACRAMENTO MUN APT	21	SACRAMENTO, CALIF	4.0 S	AP-4 - 1/8/43			3	60		H*	
SALINAS AIRPORT	84	SALINAS, CALIF	3.0 SE	INTERIM LICENSE - 4/1/46			3	50		H*	
SAN FRANCISCO MUN APT	10	SAN FRANCISCO, CALIF	9.0 SSE	AP-4 - 6/5/44			3	80		H*	
SAN LUIS OBISPO COUNTY APT	200	SAN LUIS OBISPO, CALIF	2.0 SSW	AP-4 - 1/28/44			2	40		H*	
SANTA BARBARA MUN APT	9	SANTA BARBARA, CALIF	8.1 N	AP-4 - 2/17/44			4	45		H*	
SANTA MARIA APT	258	SANTA MARIA, CALIF	4.0 S	WAA REG #16 - 11/22/46			3	51		H*	
SANTA MONICA MUN APT	175	SANTA MONICA, CALIF	2.6 ESE	AP-4 - 12/27/44			2	50		H*	
Santa Rosa Apt (AAFLD, Cal)		See Sonoma County Apt									
SHASTA SKY RANCH APT	3300	FALL RIVER MILLS, CALIF	1.0 N		7/18/46 - 6/30/51		3	33		CLAY & LOAM	
SHAYERS SUMMIT AIRFIELD	1690	(THERMAL, CALIF) SHAYERS SUMMIT, CALIF	29.5 SSE	PUBLIC LAW 289 - 2 JUNE 48			1	60		H*	
SISKIYOU COUNTY APT	2647	MONTAGUE, CALIF	4.3 NE	AP-4 - 10/27/42			2	73		H*	
SONOMA COUNTY APT	118	SANTA ROSA, CALIF	7.0 NW	WAA REG #16 - 5/16/47			2	50		H*	
STOCKTON FIELD	23	STOCKTON, CALIF	4.5 SSE	RIGHT OF ENTRY			3	45		H*	
THERMAL APT	117	THERMAL, CALIF	1.8 SW	WAA REG #16 - Aug 47			2	50		H*	
TORRANCE MUN APT	95	TORRANCE, CALIF	3.0 SW	WAA REG #16 - 7/31/47			1	50		H*	
TRACY AIRFIELD	190	TRACY, CALIF	3.0 S	INTERIM LICENSE - 7/3/46			3	40		H*	
TWENTY-NINE PALMS APT	1761	TWENTY-NINE PALMS, CALIF	4.8 N	WAA REG #16 - AUG 47			2	40		H*	
UKIAH MUN APT	612	UKIAH, CALIF	1.0 S		7/17/46 - 7/1/51		1	40		H*	
VAN NUYS METRO APT	800	VAN NUYS, CALIF	2.5 NW	RIGHT OF ENTRY - 11/18/46			2	60		H*	
VISALIA AIRPORT	292	VISALIA, CALIF	6.0 S	INTERIM LIC TO CITY - 8/26/46			1	60		H*	

NOTES: H\* - HARD SURFACE  
\*\* - ALLWAY FIELD

NAME OF STATION OR CROSS REFERENCE
WATSONVILLE MUN
Winter-Davis Landing Strip,
WINTERS FLIGHT
<b>COLORADO</b>
ALAMOSA MUN AP
BOULDER MUN AP
BUCKLEY NAS
CHEYENNE WELLS
CORTEZ MUN APT
CRAIG MUN APT
CREEDE AIRPORT
Denver Mun Apt
DURANGO AIRPORT
FOET COLLINS A
FREMONT COUNTY Grand Junction Mun
GUNWISON COUNTY
HUGO MUN APT
Kelsey Field,
LA JUNTA APT
LAMAR APT
PUEBLO APT (A
PUEBLO MUN AP
RIFLE AIRPORT
ROCKY FORD AP
SAQUACHE AIRP
SALIDA AIRPORT
SPRINGFIELD C
STAPLETON AIR
STARR NELSON
STERLING MUN
TRADING POST
TRINIDAD MUN
WALDEN-JACKSON
WALKER FIELD
YOUNG FIELD
<b>CONNECTICUT</b>
BRADLET FIELD
BRAITHRARD FIE
BRIDGEPORT M
DANBURY APT
TRUMBULL APT
WINDHAM AIRP
<b>DELAWARE</b>
NEW CASTLE A
NOTES: H*

4901

RESTRICTED

## SECTION I, PART 1a

## NON-MILITARY AIRPORTS AVAILABLE FOR USE BY MILITARY AIRCRAFT

NAME OF STATION OR CROSS REFERENCE	ELEVATION	LOCATION			REMARKS	PERMIT DURATION	RUNWAYS		
		CITY AND STATE	DISTANCE AND DIRECTION FROM CITY	NUMBER			LONGEST ADD-00	STRENGTH IN POUNDS ADD-000	
16	H*								
51	H*								
50	BARE & H*								
45	H*								
50	H*								
60	H*								
40	H*								
45	H*								
38	H*								
53	H*								
40	H*								
52	H*								
62	H*								
47	H*								
60	H*								
70	H*								
70									
60									
27									
60	H*								
22	H*								
60	H*								
50	H*								
80	H*								
40	H*								
45	H*								
51	H*								
50	H*								
33	CLAY & LOAM								
60	H*								
73	H*								
50	H*								
45	H*								
50	H*								
50	H*								
40	H*								
40	H*								
40	H*								
60	H*								
60	H*								
<b>COLORADO</b>									
WATSONVILLE MUN APT #1	178	WATSONVILLE, CALIF	2.6 NW	AP-4 -- 11/21/44		2	45	H*	
Winter-Davis Landing Strip, Calif		See Winters Flight Strip							
WINTERS FLIGHT STRIP	98	DAVIS, CALIF	6.2 WNW	WAA REG #5		1	60	H*	
<b>ALAMOSA MUN APT</b>									
ALAMOSA MUN APT	7550	ALAMOSA, COLO	2.0 S		9/25/47 - 9/25-52	3	58	CLAY & SAND	
BOULDER MUN APT	5300	BOULDER, COLO	3.0 ENE		8/15/46 - 8/15/51	4	42	SOD	
BUCKLEY NAS	5560	DENVER, COLO	12, SESE	AIR NATIONAL GUARD		2	87	H*	
CHEYENNE WELLS APT	4280	CHEYENNE WELLS, COLO	1.9 S		10/29/47 - 10/29/52	2	33	TURF	
CORTEZ MUN APT	6000	CORTEZ, COLO	3.1 SW		4/16/46 - 4/16/51	3	50	SOD	
CRAIG MUN APT	6300	CRAIG, COLO	1.8 SE		8/15/46 - 8/15/51	3	30	GRAVEL SOD & BARE	
CREEDE AIRPORT	8800	CREEDE, COLO	2.0 SSE		9/29/47 - 9/29/52	2	50		
Denver Mun Apt, Colo		Stapleton Airfield							
DURANGO AIRPARK	6875	DURANGO, COLO	1.5 NE		4/1/46 - 5/1/51	1	47	EARTH	
FORT COLLINS APT	5150	FORT COLLINS, COLO	4.0 WNW		3/25/46 - 3/25/51	2	39	GRAVEL GRAVEL & BARE	
FREMONT COUNTY APT	5436	CANON-CITY, COLO	6.9 E	SPONSOR'S ASSURANCE AGREEMENT		3	45		
Grand Junction Mun Apt, Colo		See Walker Field							
GUNNISON COUNTY APT	7655	GUNNISON, COLO	1.2 SSW		5/27/48 - 5/27/53	1	54	SAND	
HUGO MUN APT	5050	HUGO, COLO	1.8 NNW	SPONSOR'S ASSURANCE AGREEMENT		3	42	BARE	
Kelsey Field, Colo		See Lamar Apt							
LA JUNTA APT (AAFLD)	4262	LA JUNTA, COLO	4.8 NNE	INTERIM PERMIT		3	80	H* EARTH & SOD	
LAMAR APT	3673	LAMAR, COLO	3.7 WSW		8/15/46 - 8/15/51	3	42		
PUEBLO APT (AAFLD)	4712	PUEBLO, COLO	7.0 ENE	PUBLIC LAW 289 - 3/15/48		4	88	H*	
PUEBLO MUN APT	4853	PUEBLO, COLO	2.1 SW	AP-4		4	52	H* EARTH & SOD	
RIFLE AIRPORT	5400	RIFLE, COLO (OROVAY, COLO)	3.3 E		3/20/46 - 3/20/51	1	42	LOAM SAND & SOD	
ROCKY FORD APT (AUX #1)	4367	ROCKY FORD, COLO	6.0 N	PUBLIC LAW 289 - 12 FEB 48		3	60	H*	
SAGUACHE AIRPORT	7700	SAGUACHE, COLO	2.0 W		10/25/46 - 10/25/51	2	47		
SALIDA AIRPORT	7500	SALIDA, COLO	4.0 W		5/15/46 - 5/15/51	3	38	BARE	
SPRINGFIELD COM. APT	4350	SPRINGFIELD, COLO	3.8 N		3/28/46 - 3/28/51	4	34	TURF	
STAPLETON AIRFIELD	5320	DENVER, COLO	5.0 ENE	WAA REG #16		4	70	H*	
STARR NELSON APT	5200	DELTA, COLO	4.0 E		9/15/46 - 9/15/51	4	40	CLAY & GRAVEL SAND & CLAY	
STERLING MUN APT	4020	STERLING, COLO	2.8 W		4/8/46 - 4/8/51	4	37		
TRADING POST APT	4290	KIT CARSON, COLO	0.8 NW		10/15/46 - 10/15/51	2	40	TURF	
TRINIDAD MUN APT	5756	TRINIDAD, COLO	10.5 ENE		10/31/47 - 10/31/52	4	34	H*	
WALDEN-JACKSON COUNTY APT	8250	WALDEN, COLO	1.5 NNE		10/6/47 - 10/6/52	3	60	BARE	
WALKER FIELD	4812	GRAND JUNCTION, COLO	2.8 NNE		3/21/46 - 3/21/51	2	54	H*	
YOUNG FIELD	4469	FORT MORGAN, COLO	6.0 N		10/15/46 - 10/15/51	4	52	TURF & LOAM	
<b>CONNECTICUT</b>									
BRADLEY FIELD	171	WINDSOR-LOCKS, CONN	2.5 W	INTERIM LICENSE - 9/17/46		3	52	H*	
BRAINARD FIELD	18	HARTFORD, CONN	2.8 SE	AIR NATIONAL GUARD		4	48	H*	
BRIDGEPORT MUN APT	9	BRIDGEPORT, CONN	3.5 ESE	AP-4 -- 10/2/44		3	47	H*	
DANBURY APT	454	DANBURY, CONN	2.5 SW	AP-4 -- 3/6/47		2	44	H*	
TRUMBULL APT (AAFLD)	10	GROTON, CONN	2.8 SE	PUBLIC LAW 289 - 24 OCT 47		3	50	H*	
WINDHAM AIRPORT	238	WILLIAMANTIC, CONN	3.5 NNW		12/10/47 - 1/3/53	3	43	H*	
<b>DELAWARE</b>									
NEW CASTLE AIRPORT	75	NEW CASTLE, DELA	5.0 SW	PERMIT TO COUNTY LEVI COURT		4	70	H*	
NOTES: H* - HARD SURFACE aw - ALLWAY FIELD									

RESTRICTED

08-645, AF

RESTRICTED  
SECTION I, PART 10  
NON-MILITARY AIRPORTS AVAILABLE FOR USE BY MILITARY AIRCRAFT

NAME OF STATION OR CROSS REFERENCE	ELEVATION	LOCATION		REMARKS	PERMIT DURATION	RUNWAYS				
		CITY AND STATE	DISTANCE AND DIRECTION FROM CITY			NUMBER	LONGEST	ADD-00	STRENGTH IN POUNDS	ADD-000
SUSSEX COUNTY APT	50	GEORGETOWN, DELA	1.5 E	AP-4 - 1/26/43		3	50		H*	
<b>FLORIDA</b>										
AIRGLADES STATE APT	19	CLEWISTON, FLA	7.5 W	LTR ON FILE THIS HQ	NO FORMAL PERMIT	2	30		ROCK & STEEL	
Alachua & A Fld, Fla		See Gainesville Mun Apt								
ALBERT WHITED APT	8	ST PETERSBURG, FLA	2.5 E	AP-4 - 5/16/44		4	33		SCD	
Alison Apt, Fla		See Gainesville Mun Apt								
APALACHICOLA APT (AAFPLD)	20	APALACHICOLA, FLA	2.5 WNW	WAA REG #5		3	58		H*	
BARTON MUN APT	128	BARTON, FLA	5.5 NE	WAA REG #16 - 3/10/47		3	50		H*	
BOSTWICK AIRPORT	50	BOSTWICK, FLA	1.0 NW	WAA REG #16		2	34			
BROOKSVILLE APT (AAFPLD)	70	BROOKSVILLE, FLA	7.5 SW	WAA REG #5		3	70		H*	
BUNNELL APT	34	BUNNELL, FLA	3.5 E	WAA REG #16		4	50		H*	
CONNORS FIELD	34	OKEECHOBEE, FLA	1.5 NW	WAA REG #16 - 11/13/46		2	50		H*	
CROSS CITY MUN APT	42	CROSS CITY, FLA	1.0 E	WAA REG #5		2	50		H*	
DALE MABRY FIELD	64	TALLAHASSEE, FLA	2.5 WSW	INTERIM PERMIT		3	52		H*	
DAYTONA BEACH MUN APT	34	DAYTONA BEACH, FLA	2.8 SW	WAA REG #16 - 6/27/47		4	41		H*	
DELAND MUN APT	80	DELAND, FLA	2.5 NNE	WAA REG #5		4	60		H*	
DRANE FIELD	135	LAKELAND, FLA	5.5 SW	WAA REG #16 4/30/47		3	50		H*	
Drew Field, Fla		See Tampa International Apt								
FERNANDINA MUN APT	15	FERNANDINA, FLA	4.0 S	AP-4 - 7/1/43		4	51		H*	
FT LAUDERDALE MUN APT	14	FT LAUDERDALE, FLA	6.0 WNW	WAA REG #16 - 2/25/47		4	40		H*	
FORT PIERCE MUN APT	24	FORT PIERCE, FLA	3.5 NW	AP-4		4	50		H*	
GAINESVILLE MUN APT	155	GAINESVILLE, FLA	4.5 NE	WAA REG #16 - OCT 47		3	50		H*	
Hendricks Field, Fla		See Sebring Air Terminal								
HERLONG AIRPORT	87	JACKSONVILLE, FLA	9.0 SW	WAA REG #5		4	40		H*	
HILLSBOROUGH COUNTY APT	67	TAMPA, FLA	7.0 NNE	WAA REG #5		3	50		H*	
HOMESTEAD APT	8	HOMESTEAD, FLA	5.0 ENE	WAA REG #16 - 2/12/47		3	60		H*	
IMESON AIRPORT	52	JACKSONVILLE, FLA	6.3 W	INTERIM LICENSE TO CITY-8/1/47		5	70		H*	
IMMOKALEE AIRPORT	20	IMMOKALEE, FLA	1.5 ENE	WAA REG #5		3	50		H*	
Jacksonville Mun Apt #1		See Imeson Airport								
Jacksonville Mun Apt #3		See Herlong Airport								
John R Alison Apt		See Gainesville Mun Apt								
KAY LARKIN FIELD	56	PALATKA, FLA	3.0 WNW	AP-4 - 10/23/42		4	50		H*	
KEYSTONE APT (AAFPLD)	192	KEYSTONE HEIGHTS, FLA	4.5 WNW	WAA REG #5		3	50		H*	
KISSIMEE, FLA	65	KISSIMEE, FLA	2.5 W	WAA REG #16 - FEB 47		3	50		H*	
LAKE CITY MUN APT	201	LAKE CITY, FLA	3.7 ESE	WAA REG #5		6	67		H*	
Lakeland AA Fld, Fla		See Drane Field								
LAKELAND MUN APT #1	159	LAKELAND, FLA	2.8 N	WAA REG #16 - 3/3/47		4	35		H*	
Larkin Field, Fla		See Kay Larkin Field								
LEESBURG MUN APT (AAFPLD)	67	LEESBURG, FLA	4.0 E	WAA REG #16 - 1/30/48		2	50		H*	
MARIANNA AIRPORT	110	MARIANNA, FLA	5.0 NE	WAA REG #16 - 2/25/47		4	50		H*	
MELBOURNE - EAU GALLETTE MUN APT	26	MELBOURNE, FLA	2.2 NW	WAA REG #5		4	43		H*	
MILTON MUN APT	150	MILTON, FLA	6.0 E	AP-4 - 6/27/43		4	45		H*	
MONTBROOK APT (AAFPLD)	70	WILLISTON, FLA	3.5 SW	WAA REG #16 - 2/22/47		2	70		H*	
Morrison Field, Fla		See Palm Beach International Apt								
NAPLES MUN APT (AAFPLD)	8	NAPLES, FLA	2.0 NE	WAA REG #16		2	50		H*	

NOTES: H\* - HARD SURFACE  
\*\* - ALLWAY FIELD

NAME OF STATION OR CROSS REFERENCE	
NEW SMYRNA BEACH	
Oakland Park, Fla	
ORLANDO MUN APT	
PAGE FIELD	
PALM BEACH COUNTY PARK	
PALM BEACH INTERNATIONAL APT	
PENSACOLA MUN APT	
PERKY MUN APT	
Pinecastle & A Fld	
PIKEVILLE COUNTY INTERNATIONAL APT	
POPPARO MUN APT	
PIUTA GORDA MUN APT	
Riddle Field, Fla	
ST AUGUSTINE MUN APT	
St Lucie County	
SANFORD MUN APT	
SARASOTA-BRADEN	
SEBRING AIR TER	
STUART, WITHAM	
TAMPA INTERNATIONAL APT	
TAYLOR AIRPORT	
TITUSVILLE-COCO	
TOMOKA APT	
VERO BEACH MUN APT	
VERICE MUN APT	
West Prospect C	
Witham Apt, Fla	
WYFFERHILLS MUN APT	
<b>GEORGIA</b>	
ATHENS APT (BE)	
ATLANTA MUN APT	
BAINBRIDGE APT	
BUTLER MUN APT	
CAIRO, GRADY C	
GALLAWAY APT	
CANILLA MUN APT	
COCHRAN FIELD	
COLUMBUS MUN APT	
CORDELE MUN APT	
DANIEL FIELD (	
DECATUR AIRPOR	
DONALSONVILLE	
DUBLIN MUN APT	
GAINESVILLE M	
HARRIS NECK APT	
NOTES: H*	
SW	
USAF IN	

4901

RESTRICTED

## SECTION I, PART 1a

## NON-MILITARY AIRPORTS AVAILABLE FOR USE BY MILITARY AIRCRAFT

CRAFT

RUNWAYS				NAME OF STATION OR CROSS REFERENCE	ELEVATION	LOCATION			REMARKS	PERMIT DURATION	RUNWAYS			
LONGEST ADD-00	STRENGTH IN POUNDS	ADD-000	CITY AND STATE			DISTANCE AND DIRECTION FROM CITY	NUMBER	LONGEST ADD-00			STRENGTH IN POUNDS	ADD-000		
50	H*			NEW SMYRNA BEACH APT	12	NEW SMYRNA BEACH, FLA	3.0	NNW	WAA REG #16 - 3/24/47		4	50	H*	
				Oakland Park, FLA		See Ft Lauderdale Mun Apt								
30		ROCK & STEEL		ORLANDO MUN APT #2	12	ORLANDO, FLA	3.0	N	WAA REG #5 FROM PINECASTLE		3	100	H*	
				PAOR FIELD	17	FORT MEYERS, FLA	4.0	S	WAA REG #16 - 6/4/47		5	55	H*	
33		SOD		PALM BEACH COUNTY PARK (MUN)	16	(WEST PALM BEACH, FLA) LANTANA, FLA	2.0	WNW	WAA REG #16		3	35	H*	
				PALM BEACH-INTERNATIONAL APT	19	WEST PALM BEACH, FLA	2.0	W	INTERIM PERMIT - 7/15/47		4	70	H*	
53	H*			PENSACOLA MUN APT	121	PENSACOLA, FLA	4.0	NNW	AP-4 - 2/22/44		4	50	H*	
50	H*			PERRY MUN APT	43	PERRY, FLA	3.5	S	WAA REG #16 - 2/27/47		3	50	H*	
34				Pinocastle A A Fld, FLA		See Orlando Mun Apt #2								
70	H*			PINELLAS COUNTY INTERNATIONAL APT	10	ST PETERSBURG, FLA	9.5	N	INTERIM PERMIT		4	50	H*	
50	H*			POMPANO MUN APT	21	POMPANO, FLA	1.5	NE	WAA REG #16 - 2/26/47		4	40	H*	
50	H*			PUNTA GORDA MUN APT	22	PUNTA GORDA, FLA	4.5	ESE	WAA REG #16		3	50	H*	
50	H*			Riddle Field, FLA		See Airglades State								
52	H*			ST AUGUSTINE MUN APT	10	ST AUGUSTINE, FLA	4.0	NNW	WAA REG #16 - 3/3/47		4	41	H*	
41	H*			St. Louis County Apt, FLA		See Fort Pierce Mun Apt								
60	H*			SANFORD MUN APT	47	SANFORD, FLA	2.5	SE	WAA REG #5		4	60	H*	
50	H*			SARASOTA-BRADENTON APT	24	SARASOTA, FLA	3.5	NNW	WAA REG #16 - 3/18/47		4	50	H*	
				SEBRING AIR TERMINAL	62	SEBRING, FLA	6.5	ESE	WAA REG #16 - FEB 47		4	52	H*	
51	H*			STUART, WITHAM APT	17	STUART, FLA	1.5	SE	AP-4 - 3/17/43		4	50	H*	
10	H*			TAMPA INTERNATIONAL APT	26	TAMPA, FLA	5.0	W	WAA REG #16 - 6/20/47		3	70	H*	
50	H*			TAYLOR AIRPORT	84	OCALA, FLA	1.0	SW	AP-4 - 11/3/42		3	40	H*	
50	H*			TITUSVILLE-COCOA MUN APT	35	TITUSVILLE (COCOA), FLA	6.0	S	AP-4 - 7/8/43		4	50	H*	
				TOMOKA APT	29	ORMOND, FLA	3.5	WNW	WAA REG #16 - 4/28/47		4	40	H*	
40	H*			VERO BEACH MUN APT	20	VERO BEACH, FLA	1.0	NW	WAA REG #5		5	75	H*	
50	H*			VENICE MUN APT	15	VENICE, FLA	0.5	SE	WAA REG #16 - 6/10/47		3	50	H*	
60	H*			West Prospect CEF, FLA		See Fort Lauderdale Mun Apt								
70	H*			Witham Apt, FLA		See Stuart, Witham Apt								
30	H*			ZEPHYRHILLS MUN APT	92	ZEPHYRHILLS, FLA	1.5	ESE	WAA REG #5		3	56	H*	
<b>GEORGIA</b>														
				ATHENS APT (BEN EPPS)	807	ATHENS, GA	3.5	E		4/10/48 - 12/31/50	2	40	H*	
				ATLANTA MUN APT	1005	ATLANTA, GA	8.0	S	PUBLIC LAW 289 - 22 MARCH 48		4	48	H*	
50	H*			BAINBRIDGE APT (AAFLD)	141	BAINBRIDGE, GA	7.0	NNW	WAA REG #16		3	50	H*	
50	H*			BUTLER MUN APT	667	BUTLER, GA	0.5	NW	SPONSOR'S ASSURANCE AGREEMENT		2	31	SOD	
50	H*			CAIRO, GRADY CO. APT	245	CAIRO, GA	3.3	ENE	SPONSOR'S ASSURANCE AGREEMENT		2	21	SOD	
67	H*			GALLAWAY APT	700	LA GRANDE, GA	3.0	SW	AP-4 - 3/27/43		3	50	H*	
				CAMILLA MUN APT	180	CAMILLA, GA	2.2	WSW	SPONSOR'S ASSURANCE AGREEMENT		2	39	BARE	
35	H*			COCHRAN FIELD	354	MACON, GA	10.0	S	RIGHT OF ENTRY		2	50	H*	
				COLUMBUS MUN APT	240	COLUMBUS, GA	1.5	SSE	SPONSOR'S ASSURANCE AGREEMENT		4	45	SOD	
50	H*			CORDELE MUN APT	305	CORDELE, GA	1.6	ENE	AP-4 - 10/20/42		2	50	H*	
50	H*			DANIEL FIELD (MUN)	427	AUGUSTA, GA	2.5	W	INTERIM PERMIT - 2/13/46		3	41	H*	
43	H*			DECATUR AIRPORT	103	BAINBRIDGE, GA	2.0	WNW	WAA REG #16 - 24 NOV 47		2	40	H*	
15	H*			DONALSONVILLE APT	150	DONALSONVILLE, GA	1.5	S	WAA REG #16		3	40	H*	
70	H*			DUBLIN MUN APT	309	DUBLIN, GA	4.5	WNW	AP-4 - 10/29/42		3	50	H*	
				GAINESVILLE MUN APT	1277	GAINESVILLE, GA	1.5	S	WAA REG #5		2	40	H*	
50	H*			HARRIS BECK APT (AAFLD)	22	SOUTH NEWPORT, GA	8.0	E	WAA REG #5		3	53	H*	

NOTES: H\* - HARD SURFACE  
 SW - ALLWAY FIELD

RESTRICTED

C8-645, AF

C8-645, AF

4901

SECTION I, PART 10  
NON-MILITARY AIRPORTS AVAILABLE FOR USE BY MILITARY AIRCRAFT

NAME OF STATION OR CROSS REFERENCE	ELEVATION	LOCATION		DISTANCE AND DIRECTION FROM CITY	REMARKS	PERMIT DURATION	RUNWAYS						
		CITY	STATE				NUMBER	LONGEST	ADD-ON	STRENGTH IN POUNDS	ADD-ON		
Herbert Smart Apt, Ga		See Smart Apt											
HUNTER FIELD	40	SAVANNAH, GA		3.5 SW	WAA REG #16		5	50		H*			
LEE COUNTY APT	285	LEESBURG, GA		2.2 SW	WAA REG #16 - MAY 47		2	45		H*			
LINDSEY AIRPORT	300	SWAINSBORO, GA		2.3 S		6/24/46 - 6/30/56	1	30		BARE			
Macon Ga		See Smart Apt											
MALCOLM McKINNON APT	20	BRUNSWICK, GA		6.0 E	WAA REG #16		4	42		H*			
MYRTLE APT (MUN)(AUX#5)	426	PERRY, GA		4.0 NNW	WAA REG #16		2	40		EAST PALL			
MUSCOGEE COUNTY APT	386	COLUMBUS, GA		5.6 NE	SPONSOR'S ASSURANCE AGREEMENT		2	40		H*			
QUITMAN, BROOKS COUNTY APT	180	QUITMAN, GA		2.4 NW	SPONSOR'S ASSURANCE AGREEMENT		1	18		BARE			
REGINALD GRANT MEMORIAL AIRPORT	766	THOMASTON, GA		3.7 NNW	SPONSOR'S ASSURANCE AGREEMENT		2	23		BARE			
RUSSELL FIELD	645	ROME, GA		7.0 N	AP-4 - 7/9/43		3	45		H*			
SMART APT	463	MACON, GA		4.0 ESE	WAA REG #16 - FEB 47		3	47		H*			
SOUTH GEORGIA COL APT	255	DOUGLAS, GA		1.3 S		7/8/46 - 6/30/56	4	60		H*			
SPENCE FIELD (MUN)	292	MOULTRIE, GA		5.0 SE	WAA REG #16		4	50		H*			
STATESBORO AIRPORT	180	STATESBORO, GA		3.5 NE	WAA REG #16 - 5/26/47		3	51		H*			
SYLVANIA AIRPORT	160	SYLVANIA, GA		7.5 SSE	WAA REG #16		3	50		H*			
THOMASVILLE AIRFIELD	264	THOMASVILLE, GA		7.5 ENE	WAA REG #5 - AP-4 - 10/26/42		2	50		H*			
TIPTON METERS APT	343	TIPTON, GA		2.3 SE	WAA REG #16 - 4/25/47		3	50		H*			
VALDOSTA MUN APT	203	VALDOSTA, GA		3.7 S	WAA REG #16		4	56		H*			
VIDALIA-LYONS APT (AAFLD)	274	VIDALIA, GA		3.2 SE	INT. PERMIT TO PINE-AIR INC. 6 FEB 48		3	50		H*			
WARE COUNTY APT	127	WAYCROSS, GA		3.0 NW	AP-4 - 2/25/45		3	50		H*			
WAYCROSS APT (AAFLD)	141	WAYCROSS, GA		3.5 NW	WAA REG #5		3	50		H*			
West Leesburg Fld, Ga		See Lee County Apt											
WINDER AIRPORT	918	WINDER, GA		3.0 E	AP-4 - 10/23/46		2	40		H*			
<b>IDAHO</b>													
American Legion Apt, Idaho		See Challis Apt											
BEAR LAKE COUNTY APT	5928	PARIS, IDAHO		3.3 ENE		5/18/48 - 5/18/53	2	57		H*			
BOISE AIR TERMINAL	2857	BOISE, IDAHO		4.5 SSW	WAA REG #16		4	77		H*			
BUHL MUN APT	3620	BUHL, IDAHO		5.7 W	SPONSOR'S ASSURANCE AGREEMENT 6/16/48		4	41					
BURLEY MUN APT	4118	BURLEY, IDAHO		1.3 ENE	SPONSOR'S ASSURANCE AGREEMENT 6/22/48	8/23/46 - 8/23/51	3	40		H*			
CALDWELL MUN APT	2370	CALDWELL, IDAHO		1.3 W	SPONSOR'S ASSURANCE AGREEMENT 6/22/48	7/22/46 - 7/22/51	2	32		SOD & GRAVEL			
CHALLIS AIRPORT	5000	CHALLIS, IDAHO		1.2 NNE	SPONSOR'S ASSURANCE AGREEMENT 6/23/48	9/12/46 - 9/11/51	2	34		SOD & GRAVEL			
COEUR D'ALENE AIR TERMINAL	2310	COEUR D'ALENE, IDAHO		6.3 NW		6/5/46 - 6/30/50	3	53		H*			
Friedman Apt, Idaho		See Hailey, Friedman Apt											
GLENN'S FERRY APT	2556	GLENN'S FERRY, IDAHO		1.3 WSW		10/2/46-10/20/51	2	34		SOD			
GOODING AIRPORT	3730	GOODING, IDAHO		3.5 WSW		8/12/46 - 8/24/51	3	48		H*			
Gowen Field, Idaho		See Boise Air Terminal											
HAILEY, FRIEDMAN APT	5300	HAILEY, IDAHO		0.8 S		8/22/46 - 8/22/52	1	52		SOD			
IDAHO COUNTY APT	3295	GRANOVILLE, IDAHO		0.9 N		7/19/46 - 7/19/51	2	44		EARTH			
IDAHO FALLS MUN APT	4730	IDAHO FALLS, IDAHO		2.0 NW	AP-4 - 3/7/44		2	51		H*			
Lewiston Apt, Idaho		See Nez Perce Countr Apt											
MACKAY AIRPORT	5900	MACKAY, IDAHO		0.8 SE		8/22/46 - 8/22/51	1	30		SOD			
NEZ PERCE COUNTY APT	4426	LEWISTON, IDAHO		2.0 S	AP-4 - 7/26/43		2	50		H*			
SALMON AIRPORT	4045	SALMON, IDAHO		4.0 S		8/23/46 - 8/23/51	2	40		GRAVEL & SOD			
TWIN FALLS MUN APT	4196	TWIN FALLS, IDAHO		5.0 S	SPONSOR'S ASSURANCE AGREEMENT	6/28/48 - 6/28/53	2	49		H*			
NOTES: H* - HARD SURFACE sw - ALLWAY FIELD													
USAF INSTALLATIONS DIRECTORY						SECTION-I		PAGE-16					

4901

NAME OF STATION OR CROSS REFERENCE
CRAIGMONT AIRPORT
DREXEL AIRPORT
CHICAGO MUN APT
<b>ILLINOIS</b>
AURORA AIRWAYS
BELOIT-SOUTH
BELOIT AIRPORT
BLOOMINGTON APT
CHICAGO MUN APT
DECATUR PARK MUN
DEKALE, INTERST
GEORGE FIELD
JOLIET MUN APT
LEICESTER FIELD
Macrina Apt
MARION,
WILLIAMSON COIN
MOLINE MUN APT
MT VERNON MUN A
PERIA MUN APT
PRESBYTERIAN
CHURCH FIELD #
QUINCY APT (NE
SPRINGFIELD, C
UNIVERSITY OF
VERMILLION AIR
<b>INDIANA</b>
BEAUFORD MUN AP
BENDIX FIELD
BLOOMINGTON AP
BUNKER HILL AP
COLUMBUS AIRPO
EVANSVILLE MUN
GREENMAN FIELD
GOOSHEW AIRPORT
GRIZZFIELD APT
Hall Apt, Ind
Rulmen Field,
HUNTINGBURG AP
INDIANAPOLIS,
WELLS COOK APT
KENDALLVILLE M
Kiatsen Field,
MUNCIE AIRPORT
PITTSBURGH AIRPO
PINDUR UNIVER
RICHMOND MUN A
ST ARNE APT
NOTES: H*
sw
<b>USAF IN</b>



RESTRICTED  
SECTION I, PART 1a

NON-MILITARY AIRPORTS AVAILABLE FOR USE BY MILITARY AIRCRAFT

RUNWAYS				
NUMBER	LONGEST	ADD-ON	STRENGTH	ADD-ON
			IN POUNDS	
				ADD-ON
50	H*			
45	H*			
30	BARE			
42	H*			
40	DIST			
40	PAIL			
40	H*			
18	BARE			
23	BARE			
45	H*			
47	H*			
60	H*			
50	H*			
51	H*			
50	H*			
50	H*			
50	H*			
56	H*			
50	H*			
50	*			
50	H*			
40	H*			
57	H*			
77	H*			
41				
40	H*			
32	SOD & GRAVEL			
34	SOD & GRAVEL			
53	H*			
34	SOD			
48	H*			
52	SOD			
44	EARTH			
51	H*			
30	SOD			
50	H*			
40	GRAVEL & SOD			
49	H*			

NAME OF STATION OR CROSS REFERENCE	ELEVATION	LOCATION		REMARKS	PERMIT DURATION	RUNWAYS				
		CITY AND STATE	DISTANCE AND DIRECTION FROM CITY			NUMBER	LONGEST	ADD-ON	STRENGTH	ADD-ON
**** AIRPORTS OUT OF ALPHABETICAL ALIGNMENT ****										
CRAIGMONT AIRPORT	3770	CRAIGMONT, IDAHO	0.4 NW	SPONSOR'S ASSURANCE AGREEMENT 3/30/48		1	20			
DUBOIS AIRPORT	5123	DUBOIS, IDAHO	0.8 SE	SPONSOR'S ASSURANCE AGREEMENT 5/17/48		2	48			
OROFINO MUN APT	1000	OROFINO, IDAHO	1.3 NW	SPONSOR'S ASSURANCE AGREEMENT 6/22/48		1	24			
<b>ILLINOIS</b>										
AURORA AIRWAYS APT	701	AURORA, ILL	3.0 NNW		8/19/46 - 8/19/51	1	32		sw	
BELOIT-SOUTH BELOIT AIRPORT	772	SOUTH BELOIT, ILL	1.0 S		3/20/46 - 6/30/51	4	33		TURF	
BLOOMINGTON APT	875	BLOOMINGTON, ILL	3.0 E	SPONSOR'S ASSURANCE AGREEMENT 5/21/48	3/16/46 - - - - -	4	30		TURF	
CHICAGO MUN APT	618	CHICAGO, ILL	10.0 SW	AIR NATIONAL GUARD		8	65		H*	
DECATUR PARK MUN APT	679	DECATUR, ILL	4.0 E	AP-4		3	55		H*	
DEKALB INTERSTATE APT	900	DEKALB, ILL	1.8 E		5/7/48 - 6/30/53	1	34		H*	
GEORGE FIELD	428	LAWRENCEVILLE, ILL	4.5 NE	WAA REG #16		4	52		H*	
JOLIET MUN APT	580	JOLIET, ILL	5.0 W		3/18/46 - 6/30/51	2	31		TURF & H*	
LECKRONE FIELD	545	SALEM, ILL	1.2 NW	SPONSOR'S ASSURANCE AGREEMENT	3/6/46 - 6/30/51	4	39		OIL & CINDERS	
Macarin Apt		See Marion, Williamson County Apt								
MARION, WILLIAMSON COUNTY APT	470	MARION, ILL	4.6 NNW		3/5/46 - 6/30/51	4	35		SOD	
MOLINE MUN APT	590	MOLINE, ILL	4.0 S		7/9/46 - 6/30/51	4	40		H*	
MT VERNON MUN APT	465	MT VERNON, ILL	2.5 ENE	SPONSOR'S ASSURANCE AGREEMENT		2	27		SOD	
PEORIA MUN APT	659	PEORIA, ILL	4.8 WSW		7/9/46 - 6/30/51	4	43		H*	
PRESBYTERIAN CHURCH FIELD #3(AUX #3)	430	ST FRANCISVILLE, ILL	4.0 WNW	WAA REG #16		2	45		H*	
QUINCY APT (NEW)	760	QUINCY, ILL	10.5 E	AP-4		2	54		H*	
SPRINGFIELD, CAPITOL APT	585	SPRINGFIELD, ILL	3.2 NNW	AP-4 - 12/18/45		3	55		H*	
UNIVERSITY OF ILL. APT	752	CHAMPAIGN, ILL	5.5 SSW	AP-4 - 1/26/44		3	53		H*	
TERMILLION AIRPORT	650	DANVILLE, ILL	4.0 E	SPONSOR'S ASSURANCE AGREEMENT		2	30		SOD	
<b>INDIANA</b>										
BEDFORD MUN APT	682	BEDFORD, IND	3.5 SE		3/23/46 - 6/30/51	2	19		TURF	
BENDIX FIELD	766	SOUTH BEND, IND	3.5 NW	SPONSOR'S ASSURANCE AGREEMENT	8/2/47 - 6/30/52	4	47		H*	
BLOOMINGTON APT	840	BLOOMINGTON, IND	5.0 WSW	AP-4 - 3/7/44		3	40		TURF	
BUNKER HILL APT	798	BUNKER HILL, IND	1.8 W	WAA REG #26		4	50		H*	
COLUMBUS AIRPORT	612	COLUMBUS, IND	5.0 SSW	INTERIM LICENSE - 6/3/46		2	45		H*	
EVANSVILLE MUN APT	385	EVANSVILLE, IND	4.5 NNE	WAA REG #16		3	60		H*	
GREENIAN FIELD	575	SEYMOUR, IND	2.0 SW	INTERIM PERMIT TO CITY		4	55		H*	
GOSHEN AIRPORT	823	ELKHART, IND	3.5 SSE		5/26/46 - 6/30/51	3	39		SOD	
GREENFIELD APT, INC	910	GREENFIELD, IND	1.9 ENE		7/2/46 - 6/30/51	2	30		TURF	
Hall Apt, Ind		See Bedford Mun Apt								
Hulman Field, Ind		See Terra Haute Apt								
HUNTINGBURG APT	500	HUNTINGBURG, IND	3.0 S		3/26/46 - 6/30/51	2	31		SOD	
INDIANAPOLIS, KEIR COOK APT	796	INDIANAPOLIS, IND	8.0 SW	AP-4 - 5/5/43		5	55		H*	
KENDALLVILLE MUN APT	996	KENDALLVILLE, IND	2.2 N	SPONSOR'S ASSURANCE AGREEMENT 6/2/48		3	25			
Klators Field, Ind		See Bloomington Apt								
MUNCIE AIRPORT	950	MUNCIE, IND	3.5 N		5/15/46 - 5/15/51	sw	32		SOD & H*	
PLYMOUTH AIRPORT	796	PLYMOUTH, IND	1.5 NW		7/22/46 - 6/30/51	4	32		SOD	
PURDUE UNIVERSITY APT	600	LAFAYETTE, IND	2.5 W	MILITARY AIRCRAFT WELCOMED TO THE ITINERANT USE OF FIELD	NO FORMAL PERMIT	2	35		H*	
RICHMOND MUN APT	1132	RICHMOND, IND	6.0 SSE	AP-4 - 4/5/43		4	55		H*	
ST ANNE APT	750	MOUNT VERNON, IND	3.0 N	RIGHT OF ENTRY TO CITY-10/3/46		2	45		H*	

NOTES:  
H\* - HARD SURFACE  
sw - ALLWAY FIELD

RESTRICTED  
SECTION I, PART 1a  
NON-MILITARY AIRPORTS AVAILABLE FOR USE BY MILITARY AIRCRAFT

NAME OF STATION OR CROSS REFERENCE	ELEVATION	LOCATION			REMARKS	PERMIT DURATION	RUNWAYS							
		CITY AND STATE	DISTANCE AND DIRECTION FROM CITY				NUMBER	LONGEST	ADD-ON	STRENGTH IN POUNDS	ADD-ON			
St. Joseph County Apt, Ind		See Bendix Field												
TERRA HAUTE APT	585	TERRA HAUTE, IND	5.0 ESE		AP-4 - 4/27/43		3	53		H*				
TRI-STATE APT	900	ANGOLA, IND	4.2 W			9/1/46 - 6/30/51	4	30		SOD				
Walesboro Apt, Ind		See Columbus Apt												
WARSAW MUN APT	795	WARSAW, IND	3.0 N		SPONSOR'S ASSURANCE AGREEMENT		3	26		TURF				
<b>IOWA</b>														
ALGONA(SQUEEZE)MUN APT	1201	ALGONA, IOWA	5.0 S		SPONSOR'S ASSURANCE AGREEMENT 5/17/48		4	24						
AMES MUN AIRPORT	920	AMES, IOWA	2.5 SE		SPONSOR'S ASSURANCE AGREEMENT 4/5/48		3	25						
BURLINGTON MUN APT	690	BURLINGTON, IOWA	1.7 SSW		AP-4 - 1/9/43		2	53		H*				
CEDAR RAPIDS MUN APT	864	CEDAR RAPIDS, IOWA	6.7 NE		AP-4 - 12/3/42		2	54		H*				
CHARITON APT & AIRPARK	1050	CHARITON, IOWA	2.5 W		SPONSOR'S ASSURANCE 6/9/48		1	26						
CHEROKEE MUN APT	1218	CHEROKEE, IOWA	1.0 S		SPONSOR'S ASSURANCE AGREEMENT 6/7/48		3	31						
CLINTON MUN APT	700	CLINTON, IOWA	6.2 WSW		SPONSOR'S ASSURANCE AGREEMENT 3/19/48		3	27						
DAVENPORT(CRAM) MUN APT	646	DAVENPORT, IOWA	2.5 NW		SPONSOR'S ASSURANCE AGREEMENT 7/7/48		2	21						
DES MOINES MUN APT	957	DES MOINES, IOWA	4.5 SSW		AP-4 - 3/9/44		4	57		H*				
DUBUQUE IS. APT	602	DUBUQUE, IOWA	1.9 NE		AP-4		3	27		CRUSHED ROCK				
DUBUQUE MUN APT	1080	DUBUQUE, IOWA	5.5 SSW		SPONSOR'S ASSURANCE AGREEMENT 6/22/48		2	56		H*				
EMERTS AIRPORT, IND	1000	ELDORA, IOWA	2.8 NE			8/15/46 - 8/15/51	3	32		TURF				
ESTHERVILLE APT	1298	ESTHERVILLE, IOWA	3.5 E			3/11/46 - 3/11/51	3	32		SOD				
IOWA CITY MUN APT	650	IOWA CITY, IOWA	1.7 S		AP-4 - 3/27/45		4	40		H*				
MASON CITY MUN APT	1215	MASON CITY, IOWA	7.0 W		AP-4 - 1/11/43		2	55		H*				
MT PLEASANT MUN APT	727	MT PLEASANT, IOWA	2.6 ESE		SPONSOR'S ASSURANCE AGREEMENT		3	19		TURF				
MUSCATINE MUN APT	546	MUSCATINE, IOWA	6.0 SW			2/22/46 - 2/22/51	1	36		SOD				
NEIDERHAUSER APT	900	MARSHALLTOWN, IOWA	4.0 N			5/24/46 - 5/24/51	3	32		SOD				
POCAHONTAS MUN APT	1216	POCAHONTAS, IOWA	0.8 E		SPONSOR'S ASSURANCE AGREEMENT 5/21/48		3	28						
SHEMANDOAH MUN APT	960	SHEMANDOAH, IOWA	2.8 W		SPONSOR'S ASSURANCE AGREEMENT		2	25		TURF				
SPENCER AIRPORT	1335	SPENCER, IOWA	2.9 WNW			3/6/46 - 3/6/51	4	40		TURF				
WATERLOO MUN APT	867	WATERLOO, IOWA	5.0 NW		AP-4 - 3/21/44		3	54		H*				
WESTERN UNION COL. APT	1190	LE MARS, IOWA	1.3 SW			5/5/46 - 5/5/51	4	30		sw				
<b>KANSAS</b>														
ANTHONY INT SITE 24	1330	ANTHONY, KANS	3.0 WNW			3/8/46 - 3/8/51	2	47		SOD				
ARKANSAS CITY APT (AUX#5)	1230	ARKANSAS CITY, KANS	6.5 W		WAA REG #16		2	40		H*				
ATKINSON APT	948	PITTSBURG, KANS	2.5 NW		AP-4 - 1/29/47		3	49		ROCK & H*				
BELLOTT MUN APT	1420	BELLOTT, KANS	1.2 NW		SPONSOR'S ASSURANCE AGREEMENT		2	24		SOD				
Cherryvale Apt (Aux #9)		See Parsons, Pep Apt												
CLAY CENTER APT	1200	CLAY CENTER, KANS	1.5 W			8/15/46 - 8/15/51	3	30		SOD				
COFFEYVILLE, McGUIRE APT (AAFLD)	743	COFFEYVILLE, KANS	3.5 NE		WAA REG #16 - 7/18/47		4	58		H*				
COLBY MUN APT	3150	COLBY, KANS	1.8 N		SPONSOR'S ASSURANCE AGREEMENT 4/20/48		4	42		BARE				
East Apt, Kans		See Winfield, East Apt												
EDNA AIRPORT	920	EDNA, KANS	4.0 N		WAA REG #16		3	41		H*				
GARDEN CITY MUN APT(AAFLD)	2894	GARDEN CITY, KANS	8.5 ESE		PUBLIC LAW 289 - 26 FEB 48		4	65		H*				
Garden City Aux #1, Kans		See Ingalls Apt												
GARDNER APT	1070	GARDNER, KANS	1.4 WSW		WAA REG #16 - 6/30/46		3	39						
GOODLAND MUN APT	3682	GOODLAND, KANS	2.0 NNE		SPONSOR'S ASSURANCE AGREEMENT 3/9/48		4	36		CLAY&LOAM & STAB				
GREAT BEND APT (AAFLD)	1883	GREAT BEND, KANS	5.0 WSW		WAA REG #16 - 6/18/47		3	80		H*				

NOTES: H\* - HARD SURFACE  
sw - ALLWAY FIELD

NAME OF STATION OR CROSS REFERENCE
HERMINTON APT
HUTCHINSON MUN APT
INDEPENDENCE
Independence
INDEPENDENCE
Independence
INGALLS AIRPORT
IOLA AIRPORT
JETMORE APT
LIBERAL MUN APT
MARION AIRPORT
NORTON MUN APT
PARSONS, PEP
PHILLIPSBURG
PRATT APT (AUX #1)
South Aux Field
Strother Field
WICHITA MUN APT
WINFIELD ARKANSAS CITY
WINFIELD, EAST
<b>KENTUCKY</b>
BLUE GRASS FIELD
BOWLING GREEN
BOWMAN FIELD
COVINGTON APT
Greater Cincinnati
Kenton County
Louisville
STANDFORD FIELD
STURGIS APT
<b>LOUISIANA</b>
ALEXANDRIA
BOGALUSA MUN APT
BERTRAND APT
HAMMOND APT
HARDING FIELD
HARRY P WILSON MEMORIAL APT
IBERIA PARISH
JENNINGS APT
LAFAYETTE
LAKE CHARLES
LE GROS MECHANGES
MOREHOUSE
NATCHITOCHULES
NEW ORLEANS
NOTES:
USAF

4901

RESTRICTED

## SECTION I, PART 1a

## NON-MILITARY AIRPORTS AVAILABLE FOR USE BY MILITARY AIRCRAFT

RAFT

RUNWAYS				NAME OF STATION OR CROSS REFERENCE	ELEVATION	LOCATION			REMARKS	PERMIT DURATION	RUNWAYS					
LONGEST ADD-00	STRENGTH IN POUNDS ADD-000					CITY	AND STATE	DISTANCE AND DIRECTION FROM CITY			NUMBER	LONGEST ADD-00	STRENGTH IN POUNDS ADD-000			
				HERINGTON APT (AAFLD)	1485	HERINGTON, KANS	8.0 ENE	WAA REG #16 - 9/22/47			3	68	H*			
53	H*			HUTCHINSON MUN APT	1542	HUTCHINSON, KANS	4.0 ENE	AP-4 - 11/27/42			3	70	H*			
30	SOD			INDEPENDENCE APT (AAFLD)	820	INDEPENDENCE, KANS	5.5 SW-	PUBLIC LAW 289 - 15 MARCH 48			4	55	H*			
				Independence Aux Fld #3 (AUX #7)		See Edna Apt										
26	TURF			INDEPENDENCE MUN APT	880	INDEPENDENCE, KANS	10.0 WSW	WAA REG #16			sw	33				
				Independence Aux Fld #9		See Parsons, Pep Apt										
24				INGALLS AIRPORT	2814	INGALLS, KANS	7.0NW	WAA REG #16			sw	30	H*			
25				IOLA AIRPORT	1020	IOLA, KANS	3.2 ESE		3/5/46 - 3/5/51		4	36	SOD			
53	H*			JETMORE APT (AUX #4)	2465	JETMORE, KANS	10.0 S	WAA REG #16 - 7/8/47			4	60	H*			
54	H*			LIBERAL MUN APT	2887	LIBERAL, KANS	2.5 WNW	WAA REG #16			6	70	H*			
26				MARION AIRPORT	1370	MARION, KANS	1.8 ESE		8/5/46 - 8/15/51		4	36	SOD			
31				NORTON MUN APT	2365	NORTON, KANS	0.7 NNW		3/16/46 - 3/16/51		2	52	SOD & GRAVEL			
27				PARSONS, PEP AIRPORT	870	PARSONS, KANS	13.0 W	WAA REG #16			3	40	H*			
21				PHILLIPSBURG MUN APT	1882	PHILLIPSBURG, KANS	1.5 S		10/7/46 - 10/7/51		4	33	SOD			
57	H*			PRATT APT (AAFLD)	1959	PRATT, KANS	5.0 N	WAA REG #16			3	80	H*			
27	CRUSHED ROCK			South Aux Fld #5, Kans		See Arkansas City Apt										
56	H*			Strother Field, Kans		See Winfield-Arkansas City Apt										
32	TURF			WICHITA MUN APT	1323	WICHITA, KANS	5.3 SE	AP-4 - 3/23/43			5	75	H*			
32	SOD			WINFIELD- ARKANSAS CITY MUN APT	1050	WINFIELD- ARKANSAS CITY, KANS	5.7 SSW	WAA REG #16 - 6/26/46			4	58	H*			
40	H*			WINFIELD, EAST APT (AUX)	1120	WINFIELD, KANS	8.3 SSE	WAA REG #16 - 9/18/47			sw	54				
55	H*			<b>KENTUCKY</b>												
19	TURF			BLUE GRASS FIELD	978	LEXINGTON, KY	6.0 W	SPONSOR'S ASSURANCE AGREEMENT			3	40	H*			
36	SOD			BOWLING GREEN MUN APT	540	BOWLING GREEN, KY	2.5 SSE		5/15/46 - 6/30/51		2	40	H*			
32	SOD			BOWMAN FIELD	549	LOUISVILLE, KY	5.5 ESE	WAA REG #16			3	44	H*			
28				COVINGTON AIRPORT	890	COVINGTON, KY	8.2 W	AP-4 - 10/13/42			4	55	H*			
25	TURF			Greater Cincinnati Apt		See Covington Apt										
40	TURF			Kenton County Apt, Ky		See Covington Apt										
54	H*			Louisville Mun Apt, Ky		See Standford Field										
30	sw			STANDFORD FIELD	480	LOUISVILLE, KY	4.3 SSE	AIR NATIONAL GUARD			3	50	H*			
47	SOD			STURGIS APT (AAFLD)	371	STURGIS, KY	1.5 ESE	PUBLIC LAW 289 - 8 MARCH 48			3	50	H*			
				<b>LOUISIANA</b>												
40	H*			ALEXANDRIA APT (AAFLD)	88	ALEXANDRIA, LA	5.5 W	INTERIM PERMIT			4	70	H*			
19	ROCK & H*			BOGALUSA MUN APT	100	BOGALUSA, LA	2.4 N	SPONSOR'S ASSURANCE AGREEMENT 7/9/48			1	35				
24	SOD			DERIDDER APT (AAB)	193	DERIDDER, LA	3.0 WSW	RIGHT OF ENTRY			4	45	H*			
				HAMMOND APT (AAFLD)	40	HAMMOND, LA	3.0 E	RIGHT OF ENTRY			3	50	H*			
30	SOD			HARDING FIELD	62	BATON ROUGE, LA	5.5 N	RIGHT OF ENTRY			3	60	H*			
58	H*			HARRY P WILLIAMS MEMORIAL AIRPORT	9	PATTERSON, LA	2.0 NNW		9/25/47 - 6/30/52		4	31	SOD			
12	BARE			IBERIA PARISH APT	27	NEW IBERIA, LA	5.0 NW		9/10/48 - 9/9/53		2	40	H*			
				JENNINGS AIRPORT	20	JENNINGS, LA	1.4 NNW	SPONSOR'S ASSURANCE AGREEMENT 7/1/48			2	32				
11	H*			LAFAYETTE AIRPORT	40	LAFAYETTE, LA	2.0 SE	WAA REG #16 - 5 JUNE 47			2	50	H*			
55	H*			LAKE CHARLES APT (AAFLD)	12	LAKE CHARLES, LA	4.0 ESE	INTERIM PERMIT - NOV 1947			4	62	H*			
				LE GROS MEMORIAL APT	16	CROWLEY, LA	6.5 WSW		9/9/47 - 6/30/52		4	57	H*			
9				WAREHOUSE MEMORIAL APT	167	BASTROP, LA	2.5 SE	SPONSOR'S ASSURANCE AGREEMENT			2	30	TURF			
6	CLAY&LOAM & STAB			NATCHITOCHEES MUN APT	115	NATCHITOCHEES, LA	1.5 SW	AP-4 - 8/15/44			4	44	H*			
0	H*			NEW ORLEANS APT	8	NEW ORLEANS, LA	6.5 NE	SPONSOR'S ASSURANCE AGREEMENT 3/25/48			4	40	H*			

## NOTES:

H\* - HARD SURFACE  
sw - ALLWAY FIELD

RESTRICTED

CB-645,AF

RESTRICTED  
SECTION I, PART 1a  
NON-MILITARY AIRPORTS AVAILABLE FOR USE BY MILITARY AIRCRAFT

NAME OF STATION OR CROSS REFERENCE	ELEVATION	LOCATION			REMARKS	PERMIT DURATION	RUNWAYS			
		CITY AND STATE	DISTANCE AND DIRECTION FROM CITY				NUMBER	LONGEST	ADD-00	STRENGTH IN POUNDS ADD-000
POLLOCK APT	211	POLLOCK, LA	4.5 SW	WAA REG #16 - 4/18/47		3	45	H*		
ST LANDRY PARISH APT	75	OPELOUSAS, LA	2.0 NNW	SPONSOR'S ASSURANCE AGREEMENT 5/27/46		3	46	H*		
SEIMAN FIELD	79	MONROE, LA	5.0 E	INTERIM LICENSE TO CITY-8/5/46		4	50	H*		
SHREVEPORT MUN APT	178	SHREVEPORT, LA	2.5 NNE	AP-4 - 4/6/43		3	35	H*		
<b>MAINE</b>										
AUBURN-LEWISTON APT	292	AUBURN, ME	4.5 SW	AP-4 INTERIM PERMIT TO CITY-10/15/43		3	45	H*		
BAR HARBOR APT	84	BAR HARBOR, ME	9.0 NW	WAA REG #16		3	45	H*		
BELFAST AIRPORT	160	BELFAST, ME	1.0 SW		11/5/46 - 12/31/51	2	40	H*		
BRUNSWICK APT	77	BRUNSWICK, ME	1.5 SE	WAA REG #16 - 4/23/47		3	60	H*		
DEXTER MUN APT	485	DEXTER, ME	3.0 ESE	AP-4 - 3/27/44		2	30	H*		
Goodall Field, Me		See Sanford Mun Apt								
GREENVILLE AIRPORT	1750	GREENVILLE, ME	2.0 ENE		3/26/46 - 12/31/51	3	50	H*		
HOULTON AIRPORT	474	HOULTON, ME	2.5 E	RIGHT OF ENTRY - 1/1/47		2	56	H*		
Lela H Goodall Field, Me		See Sanford Mun Apt								
MILLINOCKET AIRPORT	404	MILLINOCKET, ME	0.5 SE		10/2/46 - 9/30/51	2	50	H*		
OLD TOWN APT (MUN)	109	OLD TOWN, ME	1.8 NNW	SPONSOR'S ASSURANCE AGREEMENT		3	40	H*		
PITTSFIELD MUN APT	190	PITTSFIELD, ME	0.8 SSE		10/3/46 - 9/30/51	2	40	H*		
PORTLAND MUN APT	60	PORTLAND, ME	2.0 W	SPONSOR'S ASSURANCE AGREEMENT	10/1/46 - 9/31/51	3	42	H*		
PRINCETON APT (MUN)	250	PRINCETON, ME	1.5 SSE		10/28/47 - 12/31/52	2	40	H*		
ROCKLAND APT	49	ROCKLAND, ME	3.0 SSE	WAA REG #16 - 5/16/47		3	45	H*		
SANFORD MUN APT	243	SANFORD, ME	4.0 SE	AP-4 - 12/15/42		3	60	H*		
WATERVILLE AIRPORT	303	WATERVILLE, ME	1.8 SW		3/27/46 - 12/31/51	3	39	H*		
<b>MARYLAND</b>										
BALTIMORE MUN APT	12	BALTIMORE, MD	6.5 SE	SPONSOR'S ASSURANCE AGREEMENT 3/10/48	9/21/45 - EMER PLUS 6	4	45	H*		
Cumberland Apt., Md		See Cumberland under W.Va								
EASTON MUN APT	66	EASTON, MD	2.2 E		6/1/46 - 5/31/56	2	40	H*		
FREDERICK CITY APT	305	FREDERICK, MD	1.8 E	SPONSOR'S ASSURANCE AGREEMENT		3	49	SOD		
SALISBURY MUN APT	52	SALISBURY, MD	5.3 ESE	SPONSOR'S ASSURANCE AGREEMENT 6/29/48	9/22/47 - 9/2/51	3	50	H*		
<b>MASSACHUSETTS</b>										
AYER AIRPORT	268	AYER, MASS	1.5 NW	RIGHT OF ENTRY TO CITY-9/5/47		3	52	H*		
Barnes Apt, Mass		See Westfield-Barnes Apt								
BEVERLY AIRPORT	108	BEVERLY, MASS	3.0 NW	AP-4 - 3/6/44		3	46	H*		
Fort Devens Apt, Mass		See Ayer Apt								
General Edward L Logan Apt, Mass		See Logan Apt								
HYANNIS APT	56	HYANNIS, MASS	1.2 N	WAA REG #16		3	41	H*		
LAWRENCE MUN APT	155	LAWRENCE, MASS	2.5 ENE	AP-4 - 8/28/44		3	40	H*		
LOGAN AIRPORT	12	BOSTON, MASS	1.5 S	AP-4 - 9/24/46		4	70	H*		
MARTHA'S VINEYARD APT	78	VINEYARD HAVEN, MASS	4.3 S	WAA REG #16		3	36	H*		
Mountain(John) Apt, MASS		See Beverly Apt								
NANTUCKET AIRPORT	47	NANTUCKET, MASS	2.6 SE	SPONSOR'S ASSURANCE AGREEMENT		2	40	H*		
NEW BEDFORD MUN APT	78	NEW BEDFORD, MASS	2.5 NNW	AP-4 - 8/23/43		2	50	H*		
ORANGE AIRPORT	555	ORANGE, MASS	1.5 SE	AP-4 - 10/27/42		3	50	H*		
WESTFIELD, BARNES APT	270	WESTFIELD, MASS	3.0 NNE		12/1/46-EMER PLUS 6	3	50	H*		
WORCESTER MUN APT	1009	WORCESTER, MASS	3.5 W		11/1/47 - 12/31/52	3	55	H*		

NOTES:

NAME OF STATION OR CROSS REFERENCE
<b>MICHIGAN</b>
ADRIAN CITY
ALMA MUN APT
Alpena A A
BARSTOW MUN
BEAVER ISLA
BELLAIRE A
BENTON HARB
Bishop Apt,
BRANCH CO.
CADILLAC A
CAPITAL CI
DETROIT,
WAYNE MAJOR
EMMET COUNT
ESCANABA M
FLINT, BISH
FORD AIRPOR
GLADWIN A
GRAYLING A
HAIGHT AIR
(DR) HAINES
JAMES CLEM
KALAMAZOO,
KELLOGG F
KENT COUNT
LAPEER AIR
MARISTIQUE
MASON COUNT
MASONS AIR
MENOMINEE
MUSKOGON C
NILES MUN
PHELPS COL
REYNOLDS F
Romulus AA
Rose Field
St Joseph
SAULTE STE
Schoolcraft
TRAVERSE C
TRI-CITY A
Twin Cities
Wayne Coun
WILLOW R

NOTES:

RESTRICTED  
SECTION I, PART 1a

NON-MILITARY AIRPORTS AVAILABLE FOR USE BY MILITARY AIRCRAFT

AFT

UNWAYS LONGEST ADD-00 STRENGTH IN POUNDS ADD-000	NAME OF STATION OR CROSS REFERENCE	ELEVATION	LOCATION			REMARKS	PERMIT DURATION	RUNWAYS		
			CITY AND STATE	DISTANCE AND DIRECTION FROM CITY	NUMBER			LONGEST ADD-00	STRENGTH IN POUNDS ADD-000	
	<b>MICHIGAN:</b>									
45	H*		ADRIAN CITY APT	ADRIAN, MICH	3.0 SW	SPONSOR'S ASSURANCE AGREEMENT 4/12/48		4	25	
50	H*	750	ALMA MUN APT	ALMA, MICH	1.3 NE		3/13/46 - 3/31/51	2	32	TURF & GRAVEL
35	H*		Alpena A & Fld, Mich	See Phelps Collins Apt						
	H*	628	BARSTOW MUN APT (NEW)	MIDLAND, MICH	3.7 NW	SPONSOR'S ASSURANCE AGREEMENT		3	22	SOD
45	H*	620	BEAVER ISLAND APT	BEAVER ISLAND, MICH	4.2 SSW		3/31/46 - 3/31/51	2	35	TURF
45	H*	614	BELLAIRE AIRPORT	BELLAIRE, MICH	1.0 NE		3/15/46 - 3/15/51	3	30	TURF SOD & H*
10	H*	649	BENTON HARBOR APT	BENTON HARBOR, MICH	1.5 NNE		10/9/47 - 6/30/53	4	37	
30	H*		Bishop Apt, Mich	See Flint, Bishop Apt						
10	H*	990	BRANCH CO. MEMORIAL APT	COLDWATER, MICH	2.7 WSW	SPONSOR'S ASSURANCE AGREEMENT		3	31	SOD
	H*	1297	CADILLAC AIRPORT	CADILLAC, MICH	2.5 NW		5/10/46 - 3/31/51	3	34	SOD
0	H*	858	CAPITAL CITY APT	LANSING, MICH	3.8 NW	SPONSOR'S ASSURANCE AGREEMENT	11/7/46 - 3/31/51	5	42	H*
6	H*	630	DETROIT, WAYNE MAJOR APT	DETROIT, MICH	16.0 SW	SPONSOR'S ASSURANCE AGREEMENT 4/14/48		2	60	H*
0	H*	707	EMMET COUNTY APT	PELLISTON, MICH	0.6 NW	AP-4 - 2/19/44	4/15/46 - 3/31/51	4	54	H*
0	H*	594	ESCANABA MUN. APT	ESCANABA, MICH	2.0 SSW		8/18/47 - 6/30/52	2	26	SOD
0	H*	781	FLINT, BISHOP APT	FLINT, MICH	4.0 SSW		4/22/46 - 3/31/51	3	50	H*
2	H*	1140	FORD AIRPORT	IRON MOUNTAIN, MICH	2.5 W	SPONSOR'S ASSURANCE AGREEMENT		3	23	SOD
0	H*	780	GLADWIN AIRPORT	GLADWIN, MICH	2.5 SSW		5/15/46 - 5/30/51	2	35	SOD
5	H*	1152	GRAYLING AIRPORT	GRAYLING, MICH	1.0 NW	INT. PERMIT TO CITY-7/26/46		2	63	H*
0	H*	1390	HAIGHT AIRPORT	CRYSTALL FALLS, MICH	1.3 ENE		4/1/46 - 3/31/51	3	33	SOD
0	H*	820	(DR) HAINES FLYING FIELD	THREE RIVERS, MICH	2.3 NE	SPONSOR'S ASSURANCE AGREEMENT 3/16/48		4	27	
0	H*	599	JAMES CLEMENTS APT	BAY CITY, MICH	3.5 S	SPONSOR'S ASSURANCE AGREEMENT 3/15/48		2	36	
5	H*	872	KALAMAZOO, LINDBERGH APT	KALAMAZOO, MICH	4.0 SE		4/29/46 - 3/31/51	4	40	H*
	H*	925	KELLOGG FIELD	BATTLE CREEK, MICH	3.0 WSW	LICENSE TO CITY		4	62	H*
	H*	681	KENT COUNTY APT	GRAND RAPIDS, MICH	3.5 S		8/15/46 - 3/31/51	5	44	H*
	SOD	830	LAPEER AIRPORT	LAPEER, MICH	2.4 ENE		4/2/46 - 3/31/51	4	32	BARE
	H*	678	MANISTIQUE AIRPORT	MANISTIQUE, MICH	3.3 ENE		4/16/46 - 3/21/51	2	31	SOD
	H*	640	MASON COUNTY APT	LUDINGTON, MICH	1.7 ENE	SPONSOR'S ASSURANCE AGREEMENT 6/21/48		2	30	
	H*	1000	MASONS AIRPORT	GRAYLING, MICH	12.0 ESE		3/27/46 - 3/31/51	3	39	SOD
	H*	615	MENOMINEE COUNTY APT(NEW)	MENOMINEE, MICH	1.5 NW	AP-4		3	46	SOD
	H*	627	MUSKOGON COUNTY APT	MUSKOGON, MICH	3.5 S		3/28/46 - 3/31/51	4	39	H*
	H*	740	NILES MUN APT	NILES, MICH	1.5 NE	SPONSOR'S ASSURANCE AGREEMENT		3	28	SOD
	H*	685	PHELPS COLLINS APT	ALPENA, MICH	6.5 W	LICENSE TO ALPENA ROAD COM: - 6/17/46		3	50	H*
	H*	290	REYNOLDS FIELD	JACKSON, MICH	2.5 WSW		5/20/46 - 3/31/51	4	40	H*
	H*		Romulus AA Fld, Mich	See Detroit, Wayne Major						
	H*		Rose Field, Mich	See Benton Harbor						
	H*		St Joseph Mich	See Benton Harbor						
	H*	706	SAULTE STE. MARIE APT	SAULTE STE. MARIE, MICH	1.0 SSW		6/5/46 - 3/31/51	3	33	SOD
	H*		Schoolcraft Count Apt	See Manistique Apt						
	H*	623	TRAVERSE CITY MUN APT	TRAVERSE CITY, MICH	2.1 SE	AP-4 - 5/17/43		4	52	H*
	H*	667	TRI-CITY AIRPORT	SAGINAW, MICH	10.0 NW		NO FORMAL PERMIT	4	50	H*
	H*		Twin Cities Apt, Mich	See Benton Harbor						
	H*		Wayne County Apt, Mich	See Detroit, Wayne Major						
	H*	710	WILLOW MUN APT	YPSILANTI, MICH	5.0 E	PERMIT TO UNIV OF MICH		6	74	H*

NOTES:  
H\* - HARD SURFACE  
aw - ALLWAY FIELD

RESTRICTED  
SECTION I, PART 1a  
NON-MILITARY AIRPORTS AVAILABLE FOR USE BY MILITARY AIRCRAFT

NAME OF STATION OR CROSS REFERENCE	ELEVATION	LOCATION		REMARKS	PERMIT DURATION	RUNWAYS		
		CITY AND STATE	DISTANCE AND DIRECTION FROM CITY			NUMBER	LONGEST ADD-00	STRENGTH IN POUNDS ADD-000
<b>MINNESOTA</b>								
ALBERT LEA MUN APT	1225	ALBERT LEA, MINN	2.3 N		3/28/46 - 3/26/51	4	35	SOD CLAY & GRAVEL
ALEXANDRIA MUN APT	1423	ALEXANDRIA, MINN	1.5 SSW	AF-4 - 1/11/43 SPONSOR'S ASSURANCE AGREEMENT 6/21/46		4	57	
BAUDETTE MUN APT	1080	BAUDETTE, MINN	0.8 NW			3	27	
BEMIDJI AIRPORT	1395	BEMIDJI, MINN	2.5 NW	AP-4 - 7/14/45	8/15/46 - 8/15/51	2	57	H*
CARLETON AIRPORT	870	STANTON, MINN	0.7 NE		3/13/46 - 3/31/51	2	30	SOD
Chicago-Twin Cities Apt		See Lake City						
CROOKSTON AIRPORT	875	CROOKSTON, MISS	3.0 NNW		5/15/46 - 5/15/51	3	30	SOD SOIL & H*
DULUTH MUN APT	1428	DULUTH, MINN	6.5 NNW	AP-4 - 3/9/44		3	57	
EVELETH MUN APT	1385	EVELETH, MINN	3.5 SE	AP-4 - 4/12/44 SPONSOR'S ASSURANCE AGREEMENT 5/24/46		4	32	H*
HECTOR MUN APT	1100	HECTOR, MINN	0.7 S			4	24	SOIL & H*
HIBBING MUN APT	1367	HIBBING, MINN	4.5 SE	AP-4 - 4/18/44	3/26/46 - 3/26/51	4	40	
Holman Field, Minn		See St Paul Mun Apt						
INTERNATIONAL FALLS MUN APT	1175	INTERNATIONAL FALLS, MINN	2.2 S	AF-4		2	30	H*
JACKSON MUN APT	1440	JACKSON, MINN	2.0 N	SPONSOR'S ASSURANCE AGREEMENT		2	28	BARE
LACKE CITY AIRPORT	775	FRONTENAC, MINN	0.5 SE		8/15/46 - 8/15/51	4	44	TURF
MADISON MUN APT	1086	MADISON, MINN	1.0 S		9/29/47 - 9/29/52	2	31	SOD
MARSHALL MUN APT	1167	MARSHALL, MINN	1.5 W	SPONSOR'S ASSURANCE AGREEMENT	3/18/46 - 3/18/51	3	30	SEDED
MONTICELLO AIRPORT	840	MONTICELLO, MINN	1.3 NNE		4/16/46 - 4/16/51	3	50	SOD
MORRIS AIRPORT	1134	MORRIS, MINN	2.7 WSW		4/10/46 - 4/10/51	4	31	TURF
NEW ULM AIRPORT	1000	NEW ULM, MINN	1.8 W		8/15/46 - 8/15/51	2	32	TURF
OTIS LODGE AIRPORT	1295	GRAND RAPIDS, MINN	7.5 SW		4/15/46 - 4/15/51	4	30	LOAM & SOD
ROCHESTER MUN APT	1040	ROCHESTER, MINN	1.7 SSE		9/2/47 - 9/2/52	4	43	H*
ST PAUL MUN APT	704	ST PAUL, MINN	1.5 SE	LICENSE TO CITY FR ENGRS SPONSOR'S ASSURANCE AGREEMENT 4/7/48		4	55	H*
SLEEPY EYE MUN APT	936	SLEEPY EYE, MINN	3.3 SSE			2	21	
TRACY MUN APT	1338	TRACY, MINN	1.2 NE	SPONSOR'S ASSURANCE AGREEMENT		3	23	BARE
WHITNEY MEMORIAL APT	1034	ST CLOUD, MINN	1.5 N		3/19/46 - 3/19/51	1	31	sw
Williamson-Johnson Apt		See Duluth Mun Apt						
WINONA (CONRAD) MUN APT	670	WINONA, MINN	4.5 NNW	SPONSOR'S ASSURANCE AGREEMENT 3/29/48		2	24	
<b>MISSISSIPPI</b>								
CHARLESTON, PAYNES APT	158	CHARLESTON, MISS	7.0 SSW	WAA REG #16		4	56	TURF
GREENWOOD APT (AAFLD)	162	GREENWOOD, MISS	5.5 ESE	WAA REG #5		4	50	H*
GRENADE MUN APT	207	GRENADE, MISS	4.0 N	RIGHT OF ENTRY - 4/9/46		3	50	H*
GULFPORT APT (AAFLD)	27	GULFPORT, MISS	3.0 NE	WAA REG #16 - 3/3/47		3	70	H*
HATTIESBURG MUN APT	141	HATTIESBURG, MISS	5.0 SSE	WAA REG #5		3	42	H*
INDIANOLA MUN APT (AUX)	125	INDIANOLA, MISS	3.0 NW	WAA REG #16		3	45	H*
KEY FIELD	292	MERIDEN, MISS	3.0 SW	INTERIM PERMIT - 6/6/46		4	50	H*
LAUREL AIRPORT	231	LAUREL, MISS	3.0 SW	WAA REG #16 SPONSOR'S ASSURANCE AGREEMENT 3/1/45		3	55	H*
McCOMB-PIKE COUNTY APT	460	McCOMB, MISS	1.3 NW			3	21	
NATCHEZ MUN APT	271	NATCHEZ, MISS	7.1 ENE	AP-4 - 9/16/46		3	50	H*
OXFORD MUN APT	400	OXFORD, MISS	8.0 S		8/6/46 - 8/6/51	2	30	TURF
Paynes Aux Fld #1, Miss		See Charleston, Paynes Apt						
SANDERS FIELD	210	WALLS, MISS	1.8 S		8/7/46 - 8/7/51	4	40	TURF
STARKVILLE MUN APT (CAROL COHE)	325	STARKVILLE, MISS	2.0 SW	AP-4 - 1/8/43		3	50	H*
TUPELO MUN APT	278	TUPELO, MISS	3.0 W		8/6/46 - 2/6/51	4	37	SOD & CLAY
NOTES: H* - HARD SURFACE sw - ALLWAY FIELD								
USAF INSTALLATIONS DIRECTORY			SECTION-I			PAGE-22		

VICKSBURG MUN
YAZOO CITY MUN
<b>MISSOURI</b>
Bradley, Mo
CAMPBELL APT
CLINTON AIRPO
COLUMBIA MUN
Dexter Aux FL
DEXTER AIRPOR
ELDS AIRPORT
GIDEON APT (A
GRANDVIEW AIR
GREEN FIELD
HOUSTON (KING
JOPLIN MUN AP
KANSAS CITY M
KIRKSVILLE MU
LAMBERT FIELD
MAIDEN APT (A
MARSHALL MUN
MARYVILLE, M
MEMORIAL APT
MEYERS PARK
NEVADA MUN
NEVADA MUN AP
OMAR N BRADLE
ROSECRANS FIE
SLATER MEMOR
SPRINGFIELD
STELLIE MUN A
<b>MONTAN</b>
BAKER AIRPOR
Big Horn Cou
BILLINGS MUN
BIRNEY, WYOM
WYNES BRO-HA
Bosman, Mon
BUTTE MUN AP
CHOTEAU MUN
COLUMBUS MUN
CUT BANK APT
DEER LODGE M
HEATHHEAD COV
SALGATIN FIE
LASLOW, VA
More Field
GREAT FALLS
HARDIN AIRPO
NOTES: H* - HARD SURFACE sw - ALLWAY FIELD
<b>USAF I</b>

RESTRICTED  
SECTION I, PART 1a

NON-MILITARY AIRPORTS AVAILABLE FOR USE BY MILITARY AIRCRAFT

RUNWAYS			
LONGEST ADD-ON	STRENGTH IN POUNDS	ADD-ON	
35	SOD		
57	CLAY & GRAVEL		
27			
57	H*		
30	SOD		
30	SOD		
57	SOIL & H*		
32	H*		
24			
40	SOIL & H*		
30	H*		
28	BARE		
44	TURF		
31	SOD		
30	SEDED		
50	SOD		
31	TURF		
32			
30			
43	H*		
55	H*		
21			
23	BARE		
31	aw		
24			
56	TURF		
50	H*		
50	H*		
70	H*		
42	H*		
45	H*		
50	H*		
55	H*		
21			
50	H*		
30	TURF		
40	TURF		
50	H*		
37	SOD & CLAY		

NAME OF STATION OR CROSS REFERENCE	ELEVATION	LOCATION		REMARKS	PERMIT DURATION	RUNWAYS				
		CITY AND STATE	DISTANCE AND DIRECTION FROM CITY			NUMBER	LONGEST ADD-ON	STRENGTH IN POUNDS	ADD-ON	
VICKSBURG MUN APT	287	VICKSBURG, MISS	6.8 NE	SPONSOR'S ASSURANCE AGREEMENT		4	40	TURF		
YAZOO CITY MUN APT	110	YAZOO CITY, MISS	2.0 N	SPONSOR'S ASSURANCE AGREEMENT		1	18	TURF		
<b>MISSOURI</b>										
Bradley, Mo		See Omar N Bradley Apt								
CAMPBELL APT (AUX #6)	284	CAMPBELL, MO	3.0 E	WAA REG #16 - 8/29/47		aw	76			
CLINTON AIRPORT	800	CLINTON, MO	2.0 NE		9/10/46 - 9/10/51	3	37			
COLUMBIA MUN APT	777	COLUMBIA, MO	2.4 NW		9/29/47 - 9/29/52	2	33	H*		
Dexter Aux Fld #1, Mo		See Dexter Apt								
DEXTER AIRPORT	315	DEXTER, MO	1.4 SSW	WAA REG #16 - 5/3/48		2	45	H*		
EADS AIRPORT	960	IBERIA, MO	1.1 W		9/23/47 - 9/23/52	3	31	TURF		
GIDEON APT (AUX #4)	268	GIDEON, MO	0.7 SE	WAA REG #16 - 5/3/48		2	45	H*		
GRANDVIEW AIRPORT	1072	KANSAS CITY, MO	16.4 S	AP-4 -- 10/12/42		3	55	H*		
GREEN FIELD	815	MEXICO, MO	4.3 ESE		10/6/47 - 10/6/52	4	32	TURF		
HOUSTON (KING) MEMORIAL APT	1180	HOUSTON, MO	0.8 WNW	SPONSOR'S ASSURANCE AGREEMENT 6/14/48		2	17			
JOPLIN MUN APT	981	JOPLIN, MO	5.0 NNE	SPONSOR'S ASSURANCE AGREEMENT 6/28/48	8/15/46 - 8/15/51	3	44	H*		
KANSAS CITY MUN APT	744	KANSAS CITY, MO	2.5 NW			3	52	H*		
KIRKSVILLE MUN APT	965	KIRKSVILLE, MO	7.0 SE		8/29/46 - 8/29/51	4	38	H*		
LAMBERT FIELD	552	ST LOUIS, MO	10.8 NW	AP-4 -- 4/9/43		4	60	H*		
MALDEN APT (AAPLD)	296	MALDEN, MO	3.5 NW	WAA REG #16 - 9/22/48		3	50	H*		
MARSHALL MUN MEMORIAL APT	800	MARSHALL, MO	1.8 S	SPONSOR'S ASSURANCE AGREEMENT 6/28/48		3	39			
MARYVILLE MEMORIAL APT (MUN)	1154	MARYVILLE, MO	2.2 WNW		3/11/46 - 3/11/51	4	25	TURF		
MEYERS PARK MEMORIAL MUN APT	1007	CARTHAGE, MO	2.0 S	SPONSOR'S ASSURANCE AGREEMENT 4/15/48		3	26			
NEVADA MUN APT	850	NEVADA, MO	3.0 NE		3/2/46 - 3/21/51	4	39	SOD		
OMAR N BRADLEY APT	855	MOBERLY, MO	3.0 NNE	SPONSOR'S ASSURANCE AGREEMENT 6/15/48	3/31/46 - 3/21/51	3	37	H*		
ROSECRANS FIELD	821	ST JOSEPH, MO	4.0 WNW	WAA REG #16		3	60	H*		
SLATER MEMORIAL APT	850	SLATER, MO	0.8 NW	SPONSOR'S ASSURANCE AGREEMENT 5/18/48		3	23			
SPRINGFIELD AIRPORT	1269	SPRINGFIELD, MO	5.5 WNW	AP-4 -- 10/12/43		2	56	H*		
STEELE MUN APT (AUX #1)	258	STEELE, MO	2.5 WNW	WAA REG #16 - 4 FEB 48		2	40	H*		
<b>MONTANA</b>										
BAKER AIRPORT	2990	BAKER, MONT	0.8 SSE		10/2/46 - 10/1/51	3	35	SOD		
Big Horn County Ap, Mont		See Hardin Apt								
BILLINGS MUN APT	3565	BILLINGS, MONT	2.5 NW		9/4/46 - 9/3/51	4	56	H*		
BIRNEY, BONES BRO-RANCH APT	3500	BIRNEY, MONT	2.0 ESE		10/4/46 - 10/3/49	4	50	SOD		
Bozeman, Mont		See West Yellowstone Apt								
BUTTE MUN APT	5530	BUTTE, MONT	4.0 S		9/19/46 - 9/18/49	3	55	H*		
CHOTEAU MUN APT	3810	CHOTEAU, MONT	1.2 NNE		8/1/46 - 6/30/51	4	39	GRAVEL		
COLUMBUS MUN APT	3575	COLUMBUS, MONT	1.0 ESE		9/4/46 - 9/31/51	2	47	SOD		
CUT BANK APT	3899	CUT BANK, MONT	2.5 SW	RIGHT OF ENTRY TO CITY		3	36	H*		
DEER LODGE MUN APT	4700	DEER LODGE, MONT	1.5 N		7/6/46 - 7/6/56	3	26	SOD		
FLATHEAD COUNTY APT	2960	KELISPELL, MONT	7.4 ENE	SPONSOR'S ASSURANCE AGREEMENT	7/24/46 - 7/24/66	3	47	H*		
GALLATIN FIELD	4461	BOZEMAN, MONT (BELGRADE)	8.5 NW		9/19/46 - 9/17/51	4	52	H*		
GLASGOW, VALLEY CO. APT	2298	GLASGOW, MONT	1.8 NNE	RIGHT OF ENTRY TO VALLEY CO.		3	38	H*		
Gore Field, Mont		See Great Falls, Apt								
GREAT FALLS MUN APT	3669	GREAT FALLS, MONT	3.0 WSW	RIGHT OF ENTRY		4	70	H*		
HARDIN AIRPORT	3000	HARDIN, MONT	2.3 ESE		9/4/46 - 9/3/51	3	30	SOD		

NOTES: H\* - HARD SURFACE  
aw - ALLWAY FIELD

03-645, AF

4901

RESTRICTED  
SECTION I, PART 1a  
NON-MILITARY AIRPORTS AVAILABLE FOR USE BY MILITARY AIRCRAFT

NAME OF STATION OR CROSS REFERENCE	ELEVATION	LOCATION			REMARKS	PERMIT DURATION	RUNWAYS			
		CITY AND STATE	DISTANCE AND DIRECTION FROM CITY				NUMBER	LONGEST ADD-ON	STRENGTH IN POUNDS	ADD-ON
HARLOWTON MUN APT	4400	HARLOWTON, MONT	2.0 WNW		SPONSOR'S ASSURANCE AGREEMENT 6/11/48	9/0/46 - 9/5/51	3	40	SOD & GRAVEL	
HAVRE CITY-COUNTY APT	2589	HAVRE, MONT	4.0 WSW			8/22/46 - 8/21/49	2	47	H*	
HELENA MUN APT	3654	HELENA, MONT	2.5 ENE			8/5/46 - 8/5/49	3	55	H*	
HORDAN AIRPORT	2637	JORDAN, MONT	1.8 NNE			9/11/46 - 9/10/51	1	40	SOD	
LEWISTOWN AIRPORT	4177	LEWISTOWN, MONT	2.5 SW		RIGHT OF ENTRY TO LEWISTOWN APT COMM:	10/22/47 - 10/10/52	4	100	H*	
MALTA AIRPARK	2270	MALTA, MONT	0.8 SW			9/1/46 - 8/31/51	2	31	SOD	
MILES CITY MUN APT	2626	MILES CITY, MONT	2.5 NW		AP-4 - 12/14/42		2	56	H*	
MISSOULA COUNTY APT	3199	MISSOULA, MONT	5.3 WSW			7/23/46 - 6/23/56	4	70	H*	
HAPELJE AIRPORT	4030	HAPELJE, MONT	1.0 SE			9/3/46 - 9/2/51	4	38	SOD	
RED LODGE AIRPORT	5600	RED LODGE, MONT	0.5 W			11/8/46 - 11/7/49	2	35	H*	
Richland County Apt		See Sidney Apt								
ROUNDUP AIRPORT	3500	ROUNDUP, MONT	2.0 N			9/16/46 - 9/15/51	3	47	H*	
SCOBEY AIRPORT	2458	SCOBEY, MONT	1.0 NW			9/11/46 - 9/10/49	3	36	SOD	
SHELBY APT (TOOLE CITY)	3300	SHELBY, MONT	2.0 WNW		SPONSOR'S ASSURANCE AGREEMENT 7/12/48		3	26		
SIDNEY AIRPORT	2290	SIDNEY, MONT	5.0 NW			6/26/46 - 8/27/51	3	40	SOD	
VALIER AIRPORT	3820	VALIER, MONT	0.6 S			8/7/46 - 8/7/51	3	35	SOD	
Veseth Apt, Mont		See Malta Airpark								
WEST YELLOWSTONE APT	6700	WEST YELLOWSTONE, MONT	1.3 W			9/18/46 - 9/17/51	1	63	GRAVEL	
WOLF POINT MUN APT	1970	WOLF POINT, MONT	3.0 E			9/26/46 - 9/25/51	2	38	SOD	
<b>NEBRASKA</b>										
AINSWORTH MUN APT	2580	AINSWORTH, NEBR	7.5 WNW		WAA REG #16		3	76	H*	
ALLIANCE APT (AAFLD)	3930	ALLIANCE, NEBR	4.6 SE		WAA REG #16 - 10/18/47		4	92	H*	
BEATRICE MUN APT	1260	BEATRICE, NEBR	3.5 N		AP-4 - 7/7/45		2	38	SOD	
BRUNING APT (AAFLD)	1544	BRUNING, NEBR	7.7 E		WAA REG #16 - 9/8/48		3	68	H*	
CHADRON AIRPORT	3312	CHADRON, NEBR	4.8 W			8/15/46 - 8/15/51	3	45	SOD	
COZARD MUN APT	2447	COZARD, NEBR	1.0 NW		SPONSOR'S ASSURANCE AGREEMENT 3/26/48		sw	26		
FAIRMONT APT (AAFLD)	1634	FAIRMONT, NEBR	2.0 S		WAA REG #16		3	70	H*	
FREMONT MUN APT	1203	FREMONT, NEBR	1.4 WNW		AP-4 - 12/26/45		1	38	H*	
GRAND ISLAND APT	1846	GRAND ISLAND, NEBR	3.0 NE		AP-4 - 2/17/43		3	72	H*	
HARVARD APT (AAFLD)	1817	HARVARD, NEBR	2.0 N		WAA REG #16		3	70	H*	
HEBRON MUN APT	1458	HEBRON, NEBR	1.0 S		SPONSOR'S ASSURANCE AGREEMENT		2	26	TURF	
IMPERIAL MUN APT	3280	IMPERIAL, NEBR	1.0 ESE			9/29/47 - 9/29/52	4	36	TURF	
LEE BIRD AIRPORT	2785	NORTH PLATTE, NEBR	3.2 ESE			3/13/46 - 3/31/51	3	55	GRAVEL & H*	
LINCOLN AIRPORT	1120	LINCOLN, NEBR	7.0 NW		WAA REG #16		4	70	H*	
McCOOK APT (AAFLD)	2784	McCOOK, NEBR	8.5 NNE		WAA REG #16		3	75	H*	
MODISSETT AIRPORT	3475	REBHAVILLE, NEBR	2.4 NE			9/29/47 - 9/29/52	4	30	SOD	
NELIGH MUN APT	1745	NELIGH, NEBR	1.5 SSW		SPONSOR'S ASSURANCE AGREEMENT 6/10/48		2	19		
NORFOLK MUN APT	1572	NORFOLK, NEBR	3.0 SSW		AP-4 - 6/30/43		2	58	H*	
SCOTTSLUFF AIRPORT	3945	SCOTTSLUFF, NEBR	3.0 E		WAA REG #16 - 3/10/47		3	81	H*	
SCHIBNER APT (AAFLD)	1350	SCHIBNER, NEBR	2.5 S		WAA REG #16		3	70	H*	
STUART-ATKINSON MUN APT	2100	ATKINSON, NEBR	1.4 SW		SPONSOR'S ASSURANCE AGREEMENT 4/17/48		3	22		
SUPERIOR MUN APT	1735	SUPERIOR, NEBR	2.0 N		SPONSOR'S ASSURANCE AGREEMENT 3/5/48		2	26		
TRENTON MUN APT	2840	TRENTON, NEBR	1.2 NW		SPONSOR'S ASSURANCE AGREEMENT 3/17/48		2	27		
WAYNE MUN APT	1475	WAYNE, NEBR	1.8 E			3/12/46 - 3/14/51	3	33	LOAM & SOD	
NOTES: H* - HARD SURFACE sw - ALL-WAY FIELD										
USAF INSTALLATIONS DIRECTORY					SECTION - I			PAGE - 24		

NAME OF CROSS REFERENCE
NEVADA
Battle Mountain
Derby Apt, Nev
ELKO MUN APT
FERREMAN FIELD
LANDER COUNTY
LANDER COUNTY
LOVELOCK AIR
MINDEN, DOUGLAS-TAHOE
Pershing County
RENO AIR BASE
Tahoe-Douglas
WINNEMUCCA M
NEW HAMPSHIRE
BEALINE MUN
CONCORD AIRP
DILLANT-HOPK
LACONIA AIRP
LEBANON AIRP
FORTSMOUTH M
WHITE MOUNTAIN AIR TERMINAL
NEW JERSEY
BADER FIELD
ATLANTIC CITY (TETERBORO AIRPORT)
BENDIX AIRPORT
CALDWELL-WRI
MILLVILLE AIR
Teterboro Air
WILDWOOD APT
WOODBINE AIR
NEW MEXICO
ART GOEBEL A
ARTESIA MUN
Belen Apt, N
CARLSBAD MUN
CLAYTON MUN
Crows Field
DEALING MUN A
FARMINGTON A
FORT SIMONE
GALLUP CITY
HATCH VALLEY
HOBBS MUN AP
Lee County A
LOREDBURG AIR
Me-TeX Apt
NOTES:
USAF I

4901



RESTRICTED  
SECTION I, PART 1a  
NON-MILITARY AIRPORTS AVAILABLE FOR USE BY MILITARY AIRCRAFT

RUNWAYS			
LONGEST	ADD-00	STRENGTH	ADD-000
IN POUNDS		IN POUNDS	
40	SOD & GRAVEL		
47	H*		
55	H*		
40	SOD		
100	H*		
31	SOD		
56	H*		
70	H*		
38	SOD		
35	H*		
47	H*		
36	SOD		
26			
40	SOD		
35	SOD		
63	GRAVEL		
38	SOD		
76			
92			
38	SOD		
68	H*		
45	SOD		
26			
70	H*		
38	H*		
72	H*		
70	H*		
26	TURF		
36	TURF GRAVEL & H*		
55			
70	H*		
75	H*		
30	SOD		
19			
58	H*		
81	H*		
70	H*		
22			
26			
27			
33	LOAM & SOD		

NAME OF STATION OR CROSS REFERENCE	ELEVATION	LOCATION		REMARKS	PERMIT DURATION	RUNWAYS				
		CITY AND STATE	DISTANCE AND DIRECTION FROM CITY			NUMBER	LONGEST ADD-00	STRENGTH IN POUNDS	ADD-000	
<b>NEVADA</b>										
Battle Mountain Apt, Nev		See Lander County Apt								
Derby Apt, Nev		See Lovelock Apt								
ELKO MUN APT	5072	ELKO, NEV	1.8 T	SPONSOR'S ASSURANCE AGREEMENT 4/9/48	7/11/46 - 7/10/51	2	60	SOD		
ERREMAN FIELD (NAS)	3931	FALLON, NEV	6.0 SE	WAA REG #5		3	70	H*		
LANDER COUNTY APT	4521	BATTLE MOUNTAIN, NEV	4.0 SE	AP-4 -- 7/5/45		2	73	H*		
LANDER COUNTY APT	5729	AUSTIN, NEV	7.0 WSW	AP-4 -- 1/15/44		2	60	H*		
LOVELOCK AIRPORT	3906	LOVELOCK, NEV	9.0 SSW	FEDERAL AIRWAY'S AGREEMENT		2	55	H*		
MINDEN, DOUGLAS-TAHOE APT	4709	MINDEN, NEV	2.8 NNE	AP-4 -- 4/12/43		3	74	H*		
Pershing County Apt, Nev		See Lovelock Apt								
RENO AIR BASE	5016	RENO, NEV	10.0 NW	AIR NATIONAL GUARD		3	79	H*		
Tahoe-Douglas Apt, Nev		See Minden, Douglas-Tahoe								
WINNEMUCCA MUN APT	4303	WINNEMUCCA, NEV	6.0 SW	FEDERAL AIRWAY'S AGREEMENT		2	50	H*		
<b>NEW HAMPSHIRE</b>										
BERLINE MUN APT	1161	MILAN, N H	7.5 N		10/15/46 - 12/31/51	1	52	H*		
CONCORD AIRPORT	345	CONCORD, N H	1.5 E		4/30/46 - 12/31/51	3	40	H*		
DILLANT-HOPKINS MUN APT	481	KEENE, N H	2.0 S		2/12/47 - 12/31/51	2	40	H*		
LACONIA AIRPORT	536	GILFORD, N H	1.8 NNE		1/4/47 - 9/30/51	2	35	H*		
LEBANON AIRPORT	579	LEBANON, N H	1.3 WSW		3/27/46 - 12/31/51	2	40	H*		
PORTSMOUTH MUN APT	94	PORTSMOUTH, N H	3.0 W	AP-4 -- 5/4/43		3	50	H*		
WHITE MOUNTAIN AIR TERMINAL (MUN)	1050	WHITEFIELD, N H	3.0 ESE	SPONSOR'S ASSURANCE AGREEMENT		1	22	TURF		
<b>NEW JERSEY</b>										
BADER FIELD)										
ATLANTIC CITY MUN APT (TETERBORO AIR TERMINAL)	8	ATLANTIC CITY, N J	1.3 WSW	SPONSOR'S ASSURANCE AGREEMENT 4/29/48		3	31			
BENDIX AIRPORT	5	TETERBORO, N J	0.5 SW	RIGHT OF ENTRY		3	45	H*		
CALDWELL-WRIGHT APT	175	CALDWELL, N J	2.4 S	LETTER DATED 5/22/46	NO FORMAL PERMIT	3	47	STONE & H*		
MILLVILLE AIRPORT	28	MILLVILLE, N J	3.3 SW	AP-4 -- 10/9/42		3	50	H*		
Teterboro Air Terminal		See Bendix Apt								
WILDWOOD APT	22	WILDWOOD, N J	6.0 WNW	WAA REG #15 - 7/2/47		4	50	H*		
WOODBINE AIRPORT	39	WOODBINE, N J	2.0 SE	AP-4 -- 3/25/43		3	35	OIL & H*		
<b>NEW MEXICO</b>										
ART GOEBEL AIRPORT	5100	BELÉN, N MEX	3.2 W		12/9/47 - 6/30/52	3	39	BARE		
ARTESIA MUN APT	3550	ARTESIA, N MEX	4.2 W	AP-4 -- 3/2/43		4	68	H*		
Belen Apt, N Mex		See Art Goebel Apt								
CARLSBAD MUN APT (AAFLD)	3276	CARLSBAD, N MEX	6.1 SSW	LICENSE TO CITY		4	67	H*		
CLAYTON MUN APT	5050	CLAYTON, N MEX	1.5 E		8/25/47 - 6/30/52	3	42	TURF		
Crows Field, N Mex		See Clayton Mun Apt								
DEMING MUN APT (AAFLD)	4314	DEMING, N MEX	2.5 ESE	WAA REG #16		5	31	H*		
FARMINGTON AIRPORT	5455	FARMINGTON, N MEX	1.4 NW		7/23/47 - 6/30/52	4	30	BARE		
FORT SUMNER APT (AAFLD)	4166	FORT SUMNER, N MEX	1.5 NNE	INTERIM LICENSE		3	60	H*		
GALLUP CITY AIRPORT	6500	GALLUP, N MEX	2.6 WSW		7/23/47 - 6/30/52	4	48	BARE & CRUSHED ROCK		
HATCH VALLEY AIRPORT	4500	HATCH, N MEX	9.4 WSW		12/16/47-12/15/52	3	36	SOD		
HOBBS MUN APT	3707	HOBBS, N MEX	6.7 NNW	PUBLIC LAW 289 - 10/12/48		4	88	H*		
LEA COUNTY AIRPORT	3658	HOBBS, N MEX	5.0 W	SPONSOR'S ASSURANCE AGREEMENT		4	50	H*		
LORDSBURG AIRPORT	4287	LORDSBURG, N MEX	1.0 SE	WAA REG #16 - 2/6/47		3	47			
Le-Tex Apt, N Mex		See Lea County Apt								

NOTES: H\* - HARD SURFACE  
sw - ALLWAY FIELD

4901

RESTRICTED  
SECTION I, PART 1a  
NON-MILITARY AIRPORTS AVAILABLE FOR USE BY MILITARY AIRCRAFT

NAME OF STATION OR CROSS REFERENCE	ELEVATION	LOCATION		REMARKS	PERMIT DURATION	RUNWAYS		
		CITY AND STATE	DISTANCE AND DIRECTION FROM CITY			NUMBER	LONGEST ADD-00	STRENGTH IN POUNDS ADD-000
PORTALES MUN APT	4200	PORTALES, N MEX	4.5 SW	SPONSOR'S ASSURANCE AGREEMENT 5/18/46		3	46	
RATON MUN AIRPORT	6379	RATON, N MEX	11.5 SSW	AP-4 -- 10/6/45	8/6/47 - 6/30/52	3	59	H*
SILVER CITY APT	5400	SILVER CITY, N MEX	11.5 SE		9/19/47 - 6/30/52	4	54	
<b>NEW YORK</b>								
ALBANY MUN APT	271	ALBANY, N Y	6.9 NNW	SPONSOR'S ASSURANCE AGREEMENT 5/5/46	4/16/46 -	3	35	H*
BALLSTON SPA MUN APT	433	BALLSTON SPA, N Y	3.0 N		7/1/47 - 6/30/52	2	40	H*
BATAVIA AIRPORT	910	BATAVIA, N Y	2.4 NNE		7/1/47 - 6/30/52	3	30	TURF
BUFFALO MUN APT	712	BUFFALO, N Y	6.1 ENE	AP-4 -- 7/1/44		4	56	H*
CANASTOTA AIRPORT	540	CANASTOTA, N Y	1.3 WSW		4/15/47 - 6/30/52	3	22	SOD & H*
CHEMUNG COUNTY APT	951	ELMIRA, N Y	6.5 NW		7/1/47 - 6/30/52	3	40	H*
DANSVILLE MUN APT	662	DANSVILLE, N Y	1.0 NW		7/1/47 - 6/30/52	2	40	H*
DUNKIRK MUN APT	592	DUNKIRK, N Y	3.0 E		7/1/47 - 6/30/52	2	40	H*
FLOYD BENNETT FIELD	16	BROOKLYN, N Y	11.8 SSE	FROM NEW YORK CITY AIR NATIONAL GUARD		4	50	H*
HANGCOCK AIRPORT	419	SYRACUSE, NY	5.0 NNE	INTERIM PERMIT TO CITY - 10/7/46		3	55	H*
KINGSTON-ULSTER APT	160	KINGSTON, N Y	2.7 N		7/1/47 - 6/30/52	2	32	SOD
MAC ARTHUR AIRPORT	98	ISLIP, N Y	8.0 NE	AP-4 -- 2/9/43		3	50	H*
WALDENE-DUFORT AIRPORT (RICHARDS FIELD)	790	WALDENE, N Y	2.0 W	SPONSOR'S ASSURANCE AGREEMENT	7/1/47 - 6/30/52	2	40	H*
MASSENA MUN APT	200	MASSENA, N Y	2.2 E		7/1/47 - 6/30/52	2	40	H*
MONTGOMERY APT	355	MONTGOMERY, N Y See Foughkeepsie, Dutchess County Apt	2.0 SW	WAA REG #16		3	35	H*
New Hackensack Apt, N Y								
NIAGARA FALLS MUN APT	587	NIAGARA FALLS, N Y	4.0 E	AP-4 -- 3/27/44		4	55	H*
OGDENSBURG MUN APT	285	OGDENSBURG, N Y	1.5 SE		7/1/47 - 6/30/52	3	30	SOD
PERRY-WARSAW MUN APT	1555	PERRY, N Y	3.0 WNW	SPONSOR'S ASSURANCE AGREEMENT		2	15	TURF
PLATTSBURGH MUN APT	375	PLATTSBURGH, N Y	3.4 WSW	AP-4 -- 10/7/42		3	50	H*
POUGHKEEPSIE, DUTCHESS COUNTY APT	166	POUGHKEEPSIE, N Y	5.5 S	INTERIM PERMIT TO CITY		2	35	H*
Rye Lake Apt, NY		See White Plains Apt						
SARANAC LAKE MUN APT	1655	SARANAC LAKE, NY	5.3 NW	SPONSOR'S ASSURANCE AGREEMENT	7/1/47 - 6/30/52	2	40	H*
SCHENECTADY COUNTY APT	362	SCHENECTADY, N Y See Westhampton Beach Apt	3.0 N	AP-4 -- 12/8/42		3	50	H*
Suffolk County AA Fld		See Hancock Apt						
Syracuse AA Fld, N Y		See Hancock Apt						
TRI-CITIES AIRPORT	840	ENDICOTT, N Y	3.5 WSW		PERMIT LEASE	2	35	H*
WALKKILL APT	340	WALKKILL, N Y	3.0 NW	WAA REG #16		2	35	H*
WARREN COUNTY APT	325	OLENS FALLS, N Y	2.4 NNE		5/15/47 - 6/30/52	2	40	H*
WATERTOWN MUN APT	325	WATERTOWN, N Y	5.9 WNW	AP-4 -- 6/28/43		3	50	H*
Westchester County Apt		See White Plains Apt						
WESTHAMPTON BEACH APT	69	WESTHAMPTON BEACH, N Y	2.6 N	WAA REG #16 - 2/13/47		3	50	H*
WHITE PLAINS APT	435	WHITE PLAINS, N Y	4.0 NE	AP-4 -- 11/5/42		3	50	H*
<b>NORTH CAROLINA</b>								
ASHEVILLE-ENDERSONVILLE APT	2020	ASHEVILLE, N C	11.5 SSE	PUBLIC LAW 289 - 23 MAY 48		3	40	H*
BEAUFORT-MOREHEAD CITY AIRPORT	13	BEAUFORT, N C	1.0 N	AP-4 -- 4/19/43		3	42	H*
Bluenthal Field, N C		See New Hanover County Apt						
BURLINGTON MUN APT	638	BURLINGTON, N C	4.0 SW	AP-4 -- 10/30/45 - UNDER CONST.				UNDER CONST.
DOUGLAS FIELD	748	CHARLOTTE, N C	5.0 WSW	WAA REG #5		3	51	H*
FAYETTEVILLE MUN APT	238	FAYETTEVILLE, N C	5.0 N	SPONSOR'S ASSURANCE AGREEMENT 6/3/48		3	36	
GOLDSBORO MUN APT	80	GOLDSBORO, N C	3.0 SE	INTERIM PERMIT - 3/5/48		3	50	H*
<b>NOTES:</b>								
								H* - HARD SURFACE SW - ALLWAY FIELD

NAME OF STATION OR CROSS REFERENCE
GREENSBORO-HIGH POINT
Greenville-City-Cnt
GREENVILLE, PITT-GREENVILLE APT
HALIFAX COUNTY APT
HICKORY MUN APT
KINSTON MUN APT
KNOXWOOD APT
LAURENBURGH-MAXTON
LIMEBARTON MUN APT
MANTEO APT
Morris Field, N C
NEW HANOVER COUNTY AIRPORT
RALEIGH-DURHAM MUN
Richmond County Ap
ROCKINGHAM-HAMLET
ROCKY MOUNT APT
Wayour-Johnson Fi
SMITH-REYNOLDS APT
Southern Pines, N C
Washington-Beaufort County Airport, N C
WASHINGTON-WARREN
WILSON MUN APT
Winston-Salem, N C
<b>NORTH DAKOTA</b>
BISMARCK MUN APT
CROSBY MUN APT
DEVILS LAKE AIRPORT
DICKINSON MUN APT
FARGO MUN APT
GRAND FORKS APT
HAMSTOWN MUN APT
WATFORD AIRPORT
Minot Mun Apt, N D
MINOT, FORT O'MINOT APT
VALLEY CITY MUN
WATFORD CITY APT
WESTHOPE MUN APT
WILLISTON MUN AP
<b>OHIO</b>
AKRON MUN APT
AKRON-CANTON (GO BOWLING GREEN, UNIVERSITY AIRPORT)
Bricker Field Ap
CINCINNATI, LUN
DAYTON MUN APT
<b>NOTES:</b>
H* - J
<b>USAF INS</b>

490



SECTION I, PART 10  
NON-MILITARY AIRPORTS AVAILABLE FOR USE BY MILITARY AIRCRAFT

NAME OF STATION OR CROSS REFERENCE	ELEVATION	LOCATION			REMARKS	PERMIT DURATION	RUNWAYS				
		CITY	AND STATE	DISTANCE AND DIRECTION FROM CITY			NUMBER	LONGEST	ADD-ON	STRENGTH IN POUNDS	ADD-ON
GALLIPOLIS, HOLSER APT Lunken Apt, Ohio	563	GALLIPOLIS, OHIO		1.8 ENE		6/20/46 - 6/30/51	2	34		SOD	
MANSFIELD MUN APT	1300	MANSFIELD, OHIO		3.8 N	AP-4 - 6/30/46	10/15/48 - 6/30/53	6	56		SOD & H*	
MIAMI UNIVERSITY APT	1040	OXFORD, OHIO		2.2 WSW		7/3/46 - 7/1/51	4	40		SOD	
MIDDLETOWN MUN APT NEW PHILADELPHIA MUN AIRPORT	653 885	MIDDLETOWN, OHIO NEW PHILADELPHIA, OHIO		1.5 N 2.5 SE		7/10/46 - 6/30/51	3	31		LOAK & SOD	
OHIO UNIVERSITY APT	640	ATHENS, OHIO		1.5 SE		9/16/46 - 6/30/51	1	40		SOD	
PENINSULAR AIRPORT Port Clinton Mun Apt, O	587	PORT CLINTON, OHIO		3.5 E		9/26/47 - 6/30/52	2	36		SOD	
PORT COLUMBUS APT	815	COLUMBUS, OHIO		7.0 E	AP-4 - 10/13/42		4	50		H*	
SPRINGFIELD MUN APT(NEW)	1049	SPRINGFIELD, OHIO		5.5 S	AP-4		3	55		H*	
TOLEDO MUN APT Twin Cities Apt, Ohio	623	TOLEDO, OHIO		8.2 SSE	SPONSOR'S ASSURANCE AGREEMENT	8/16/46 - 6/30/51	3	42		H*	
WOOSTER MUN APT	1150	WOOSTER, OHIO		3.0 ESE		7/1/46 - 6/30/51	4	32		SOD	
WYKCOOP AIRPARK	1050	MT VERNON, OHIO		1.4 SSW		7/1/46 - 6/30/51	2	34		SOD	
YOUNGSTOWN MUN APT	1196	YOUNGSTOWN, OHIO		11.0 N		9/30/47 - 6/30/52	4	38		H*	
ZANESVILLE MUN APT <b>OKLAHOMA</b>	902	ZANESVILLE, OHIO		6.2 E	AP-4 - 4/15/43		3	50		H*	
ADA MUN APT	1008	ADA, OKLA		2.0 N	AP-4 - 3/16/43		4	50		H*	
ALTUS APT (AAFLD)	1368	ALTUS, OKLA		3.4 ENE	PUBLIC LAW 289 - 11 MAY 48		4	60		H*	
ARDMORE MUN APT (NEW)	758	ARDMORE, OKLA		11.4 NNE	WAA REG #16 - 3/31/47		4	73		H*	
CHICKASHA MUN APT	1140	CHICKASHA, OKLA		4.0 NNW	SPONSOR'S ASSURANCE AGREEMENT	6/26/46 - 6/30/51	1	36		OILED SW	
CLINTON AIRPORT	1932	CLINTON, OKLA		17.0 SW	SPONSOR'S ASSURANCE AGREEMENT		4	65		H*	
CUSHING MUN APT Delhi Olf, Okla	913	CUSHING, OKLA		2.0 S	AP-4 - 11/24/42		4	52		H*	
DURANT, BAKER APT	703	DURANT, OKLA		3.2 SSW	AP-4 - 10/16/42		3	50		H*	
FREDERICK AIRPORT	1233	FREDERICK, OKLA		3.5 SSE	RIGHT OF ENTRY - 10/14/46		4	60		H*	
GAGE MUN APT	2223	GAGE, OKLA		1.8 SW	AP-4 - 2/26/44		2	55		H*	
GRANDFIELD MUN APT(AUX#3)	1140	GRANDFIELD, OKLA		2.8 NNW	WAA REG #5 - MARCH 47		3	45		H*	
GUTHRIE MUN APT	1052	GUTHRIE, OKLA		2.0 SSE	SPONSOR'S ASSURANCE AGREEMENT 4/24/48		2	28			
GUYMON NEW MUN APT	3140	GUYMON, OKLA		3.0 SW		6/21/46 - 5/30/51	3	34		DIRT	
HOBART MUN APT	1583	HOBART, OKLA		3.8 SE	AP-4 - 2/9/43		3	54		H*	
HOLDENVILLE MUN APT	846	HOLDENVILLE, OKLA		1.2 WNW	AP-4		2	32		H*	
IDABEL MUN APT	500	IDABEL, OKLA		1.3 NW		6/27/46 - 6/30/51	2	39		TURF & GRAVEL	
LAWTON MUN APT	1145	LAWTON, OKLA		1.5 S	SPONSOR'S ASSURANCE AGREEMENT 3/2/48		3	26			
MIAMI MUN APT	800	MIAMI, OKLA		2.2 NNW		6/24/46 - 6/30/51	2	33		H*	
MUSKOGEE, DAVIS APT	610	MUSKOGEE, OKLA		6.4 S	AP-4 - 11/9/42		3	50		H*	
MUSTANG AIRPORT	1100	EL RENO, OKLA		5.3 SSW		10/8/46 - 9/30/51	4	52		SOD	
OKMULGEE MUN APT	715	OKMULGEE, OKLA		3.0 NNE	AP-4 - 11/16/42		4	43		H*	
OLUSTEE APT Olustee Aux Fld #3 Okla	1338	ALTUS, OKLA		10.0 SE	WAA REG #16 - 3/7/47		3	45		H*	
PAULS VALLEY MUN APT	967	PAULS VALLEY, OKLA		2.1 S	AP-4 - 11/15/43	6/21/46 - 6/30/51	4	35		TURF & H*	
PHILLIPS AIRPORT	750	BARTLESVILLE, OKLA		1.7 NNW	SPONSOR'S ASSURANCE AGREEMENT		2	32		SOD & H*	
PONCA CITY MUN APT	998	PONCA CITY, OKLA		2.3 NNW		6/21/46 - 6/30/51	4	36		TURF & H*	
POND CREEK MUN APT	1065	POND CREEK, OKLA		0.5 SW	SPONSOR'S ASSURANCE AGREEMENT		2	25		BARE	

NOTES:  
H\* - HARD SURFACE  
SW - ALLWAY FIELD

NAME OF STATION OR CROSS REFERENCE
SAYRE MUN AIRPORT
SEARCHY FIELD
SECHOLE MUN APT
SHAWNEE MUN APT
Stillwater Mun APT
TALLEGUAH MUN APT
TULSA MUN APT
WESTHEIMER (MAX)
WENOKA MUN APT
WILL ROGERS FIELD
WOODRING FIELD
WOODWARD NEW MUN
<b>OREGON</b>
BAKER MUN APT
BURNS AIRPORT
CLATSOP AIRPORT
COVALLIS AIRPORT
Curry County Apt.
Dallas Apt, Ore
DENMARK, CURRY COUNTY APT
HOOD RIVER AIRPORT
JOSEPH MUN APT
KLAMATH FALLS MUN
LA GRANDE AIRPORT
LAKESIDE MUN APT
McMARTY FIELD
MEHOPART MUN APT
NORTH BEND MUN APT
OREGON AIRPORT
PRINCETON FIELD
ROSELAND APT (AA)
Redmond Apt, Ore
ROBERTS FIELD
Salem AA Fld, Ore
The Dallas Apt, Ore
<b>PENNSYLVANIA</b>
ALLEGHTON-BETHLE
BLACK MOSHANNON
BLOOMSBURG, MUN
CONEDOMO VALLEY APT
CONNELLSVILLE MUN
DAVIDS MUN AIRPORT
DEWENTON MUN APT
GREEN COUNTY APT
HARRISBURG STATE
NOTES: H* - SW -

4901

RESTRICTED  
SECTION I, PART 1a

NON-MILITARY AIRPORTS AVAILABLE FOR USE BY MILITARY AIRCRAFT

AIRCRAFT

RUNWAY	
NUMBER	LONGEST ADD-00 STRENGTH IN POUNDS ADD-000
34	SOD
56	SOD & H*
40	SOD
31	LCAM & SOD
36	SOD
40	SOD
36	SOD
50	H*
55	H*
42	H*
32	SOD
34	SOD
38	H*
50	H*
50	H*
60	H*
73	H*
36	H*
52	H*
65	H*
52	H*
50	H*
60	H*
55	H*
45	H*
28	
34	DIRT
54	H*
32	H*
39	TURF & GRAVEL
26	
33	H*
56	H*
52	SOD
43	H*
45	H*
35	TURF & H*
32	SOD & H*
36	TURF & H*
25	BARB

NAME OF STATION OR CROSS REFERENCE	ELEVATION	LOCATION		REMARKS	PERMIT DURATION	RUNWAYS				
		CITY AND STATE	DISTANCE AND DIRECTION FROM CITY			NUMBER	LONGEST ADD-00	STRENGTH IN POUNDS	ADD-000	
SAYRE MUN AIRPORT	1937	SAYRE, OKLA	8.5 SSW	WAA REG #16 - 4/23/47		1	50	H*		
SEARCY FIELD	985	STILLWATER, OKLA	3.2 NNW	AP-4 - 8/2/43		3	50	H*		
SEMINOLE MUN APT	1012	SEMINOLE, OKLA	3.4 NNW	SPONSOR'S ASSURANCE AGREEMENT		3	35	SOD		
SHAWNEE MUN APT	1080	SHAWNEE, OKLA	2.0 NW	AP-4 - 3/15/43		4	42	H*		
Stillwater Mun Apt, Okla		See Searcy Field								
TAHLEQUAH MUN APT	1050	TAHLEQUAH, OKLA	4.3 N	SPONSOR'S ASSURANCE AGREEMENT		3	22	SOD		
TULSA MUN APT	674	TULSA, OKLA	6.2 NE	INTERIM PERMIT		6	70	H*		
WESTHEIMER (MAK) APT	1178	NORMAN, OKLA	2.7 NW	AIR NATIONAL GUARD WAA REG #16 - 7/11/47		4	58	H*		
WEWOKA MUN APT	790	WEWOKA, OKLA	4.7 NE		4/2/46 - 4/2/51	1	30	SOD		
WILL ROGERS FIELD	1283	OKLAHOMA CITY, OKLA	7.5 SW	RIGHT OF ENTRY & SAA		4	56	H*		
WOODRING FIELD	1159	ENID, OKLA	5.0 ESE	AP-4 - 3/17/43		4	65	H*		
WOODWARD NEW MUN APT	2187	WOODWARD, OKLA	7.0 W	WAA REG #16		3	55	H*		
<b>OREGON</b>										
BAKER MUN APT	3368	BAKER, ORE	4.3 NNE		7/22/46 - 7/22/51	3	48	H*		
BURNS AIRPORT	1111	BURNS, ORE	5.1 E		3/10/48 - 3/9/53	2	51	H*		
CLATSOP AIRPORT	9	ASTORIA, ORE	3.0 SW	AP-4 - 1/27/43		3	57	H*		
CORVALLIS AIRPORT	235	CORVALLIS, ORE	2.5 S	WAA REG #16 - 6/16/46		3	52	H*		
Curry County Apt, Ore		See Denmark, Curry County Apt								
Dalles Apt, Ore		See The Dalles Mun Apt, Wn								
DENMARK, CURRY COUNTY APT	214	DENMARK, ORE	3.8 WSW	AP-4 - 9/1/43		1	51	H*		
HOOD RIVER AIRPORT	605	HOOD RIVER, ORE	2.5 S	SPONSOR'S ASSURANCE AGREEMENT		1	17	TURF & BARB		
JOSEPH MUN APT	4150	JOSEPH, ORE	1.2 W		7/23/46 - 7/23/51	1	33	SOD		
KLAMATH FALLS MUN APT	4085	KLAMATH FALLS, ORE	4.9 SSE	WAA REG #5		3	71	H*		
LA GRANDE AIRPORT	2713	LA GRANDE, ORE	5.5 ESE		7/24/46 - 7/24/51	3	47	H*		
LAKEVIEW MUN APT	4728	LAKEVIEW, ORE	3.5 SW	WAA REG #16 - 2/28/47		2	53	H*		
McNARY FIELD	207	SALEM, ORE	2.2 SSE	INTERIM PERMIT - 4/1/46		2	55	H*		
NEWPORT MUN APT	160	NEWPORT, ORE	4.0 S	AP-4 - 1/22/43		2	50	H*		
NORTH BEND MUN APT	17	NORTH BEND, ORE	1.2 WSW	AP-4 - 2/23/43		3	50	H*		
ONTARIO AIRPORT	2190	ONTARIO, ORE	2.5 W		7/22/46 - 7/22/51	2	45	H*		
PENDLETON FIELD	1492	PENDLETON, ORE	3.5 NW	INTERIM PERMIT TO CITY - 7/1/46		3	63	H*		
PORTLAND APT (AAB)	19	PORTLAND, ORE	4.5 NNE	WAA REG #16		5	54	H*		
Redmond Apt, Ore		See Roberts Field								
ROBERTS FIELD	3064	REDMOND, ORE	1.8 SE	AP-4 - 10/10/42		2	70	H*		
Salem AA Fld, Ore		See McNary Field								
The Dalles Apt, Ore		See The Dalles Mun Apt, Wn								
<b>PENNSYLVANIA</b>										
ALLENTOWN-BETHLEHEM APT	392	ALLENTOWN, PA	4.6 NNE		12/31/47-12/31/52	4	40	H*		
BLACK MOSHANNON APT	1933	PHILLIPSBURG, PA	7.0 E		6/1/46 - 5/31/51	2	30	H*		
BLOOMSBURG MUN APT	478	BLOOMSBURG, PA	0.8 ESE		2/6/48 - 2/5/53	2	31	SOD		
CHEMONG VALLEY APT	850	ATHENS, PA	1.8 NNW		7/5/46 - 7/1/50	2	30	TURF		
CONNELLSVILLE MUN APT	1250	CONNELLSVILLE, PA	5.5 SW	RIGHT OF ENTRY TO CITY-7/12/46		3	34	H*		
DUBOIS MUN AIRPORT	1575	DUBOIS, PA	1.7 ESE		2/1/48 - 1/31/49	3	30	SOD		
EMLENTON MUN APT	1425	EMLENTON, PA	2.2 NE	SPONSOR'S ASSURANCE AGREEMENT		2	23	SOD		
GREEN COUNTY APT	1100	WAYNESBURG, PA	2.7 E		6/1/46 - 5/31/51	3	31	SOD		
HARRISBURG STATE APT	344	HARRISBURG, PA	1.5 S	SPONSOR'S ASSURANCE AGREEMENT		3	40	H*		

NOTES:  
\* - HARD SURFACE  
w - ALLWAY FIELD

RESTRICTED

CG-645, AF

4901

RESTRICTED  
SECTION I, PART 1a  
NON-MILITARY AIRPORTS AVAILABLE FOR USE BY MILITARY AIRCRAFT

NAME OF STATION OR CROSS REFERENCE	ELEVATION	LOCATION			REMARKS	PERMIT DURATION	RUNWAYS			
		CITY AND STATE	DISTANCE AND DIRECTION FROM CITY				NUMBER	LONGEST	ADD-00	STRENGTH IN POUNDS
JOHNSTOWN MUN APT	2202	JOHNSTOWN, PA	4.7 E	AP-4 -- 8/3/43			3	45	H*	
LANCASTER MUN APT	385	LANCASTER, PA	5.5 N	SPONSOR'S ASSURANCE AGREEMENT			3	27	H*	
McKEAN COUNTY MUN APT	2140	BRADFORD, PA	11.0 S		6/2/46 - 5/31/56		2	45	H*	
MT UNION AIRPORT	560	MT UNION, PA	4.0 S		6/2/46 - 5/31/51		1	30	SHALE	
NORTH PHILADELPHIA APT	106	PHILADELPHIA, PA	12.2NE	AP-4 -- 12/14/44			3	50	H*	
PORT ERIE AIRPORT	735	ERIE, PA	6.0 WSW		3/15/48 - 3/15/53		3	46	H*	
PORT MEADVILLE APT (MUN)	1400	MEADVILLE, PA	3.4 W		2/2/46 -		2	32	H*	
STULTZ FIELD	970	ALTOONA, PA	10.7 ENE		6/2/46 - 5/31/51		1	30	SOD	
SUNBURY AIRPORT	443	SUNBURY, PA	2.0 NNE		10/28/47 - 10/28/52		1	35	SOD	
WILKES BARRE-GRANTON APT	950	WILKES BARRE(AVOCA), PA	10.0 NE		1/12/48 - 1/10/53		3	52	H*	
WILLIAMSPORT MUN APT	526	WILLIAMSPORT, PA	5.1 E	SPONSOR'S ASSURANCE AGREEMENT	4/10/46 - 4/10/56		4	40	H*	
<b>RHODE ISLAND</b>										
WESTERLY APT	81	WESTERLY, R I	2.4 SSE	WAA REG #16			2	40	H*	
<b>SOUTH CAROLINA</b>										
AIKEN MUN APT #2 (NEW)	530	AIKEN, S C	6.8 N	WAA REG #16			3	50	H*	
ANDERSON AIRPORT	783	ANDERSON, S C	3.2 WSW		5/19/48 - 6/30/50		2	50	H*	
BARNWELL COUNTY APT	235	BARNWELL, S C	1.0 WNW	WAA REG #16			3	53	H*	
BEAUFORT COUNTY APT	38	BEAUFORT, S C	4.0 NW	AP-4 -- 11/10/42			4	60	H*	
CAPITAL AIRPORT	233	COLUMBIA, S C	6.5 SW	WAA REG #16 - MARCH 47			3	56	H*	
CHARLESTON MUN APT	45	CHARLESTON, S C	9.8 NW	SPONSOR'S ASSURANCE AGREEMENT			3	70	H*	
CHESTER MUN APT	709	CHESTER, S C	5.0 NNE	AP-4 -- 12/3/42			3	50	H*	
Columbia AA Fld, SC		See Capital Airport								
CONGAREE AIR BASE	237	COLUMBIA, S C	15.5ESE	AIR NATIONAL GUARD			3	45	H*	
Coronaca Airfield, S C		See Greenwood County Apt								
DARLINGTON COUNTY APT	190	DARLINGTON, S C	10.0 N	AP-4 -- 11/7/42			3	50	H*	
FLORENCE MUN APT	116	FLORENCE, S C	3.0 ESE	RIGHT OF ENTRY - 1/14/47			3	60	H*	
GEORGETOWN COUNTY APT	37	GEORGETOWN, S C	4.0 S	AP-4 -- 11/24/42			3	50	H*	
GREENVILLE MUN APT	1015	GREENVILLE, S C	3.2 E	WAA REG #16			4	42	H*	
GREENWOOD COUNTY APT	629	GREENWOOD, S C	3.8 N	WAA REG #5			3	50	H*	
JONES ISLAND MUN APT	16	CHARLESTON, S C	11.7 SE	WAA REG #5			6	64	H*	
Lexington County Apt		See Capital Apt								
MYRTLE BEACH APT	24	MYRTLE BEACH, S C	3.0 WSW	PUBLIC LAW 289 - 9/18/48			2	50	H*	
SPARTANBURG (MEMORIAL) APT	916	SPARTANBURG, S C	2.5 SW	AP-4 -- 5/2/44 AP-4 -- 4/14/44			3	44	STONE & H*	
WALTERBORO MUN APT(AAFLD)	93	WALTERBORO, S C	2.0 NE	WAA REG #16 - 6/26/46			3	58	H*	
WOODWARD FIELD	300	CAMDEN, S C	2.9 NE	AP-4 -- 10/29/42			2	30	H*	
<b>SOUTH DAKOTA</b>										
ABERDEEN MUN APT	1299	ABERDEEN, S DAK	2.2 E		3/6/46 - 3/6/51		3	49	EARTH & H*	
BELLE FOURCHE MUN APT	3140	BELLE FOURCHE, S DAK	8.4 NW		8/15/46 - 8/15/51		3	50	BARE	
BENNETT COUNTY APT	3325	MARTIN, S DAK	4.4 SSE		2/21/46 - 2/21/51		3	30	TURF	
HOT SPRINGS MUN APT	3075	HOT SPRINGS, S DAK	5.5 SSE		10/29/46 - 10/29/51		4	53	SOD GRAVEL & H*	
HOWES AIRPORT	1282	HURON, S DAK	1.3 NNW		3/19/46 - 3/19/51		4	43	H*	
MITCHELL MUN APT	1292	MITCHELL, S DAK	4.0 N	WAA REG #16 - JAN 47			2	67	H*	
MOBRIDGE MUN APT	1621	MOBRIDGE, S DAK	1.2 SW		8/15/46 - 8/15/51		4	31	LOAM & SOD	
NEWELL, CITY OF NEWELL AIRPORT	2825	NEWELL, S DAK	0.2 N		3/4/46 - 3/4/51		4	30	SOD	
PIERRE APT (AAFLD)	1742	PIERRE, S DAK	2.8 ENE	WAA REG #16			3	72	H*	

NOTES: H\* - HARD SURFACE  
sw - ALLWAY FIELD

NAME OF STATION OR CROSS REFERENCE
STOIX FALLS APT
WATERTOWN APT (A)
TANSTON MUN APT
<b>TENNESSEE</b>
ABERNATHY AIRPORT
Chattanooga Mun
CROSSVILLE MUN A
Dyersburg AA Fld
GILL-DOVE AIRPORT
HEBERT COUNTY APT
HUGOCT MUN APT
Jackson-Madison County Apt, Tenn
LAUDERDALE COUNTY
LEXINGTON MUN AP
LOVELL FIELD
McGhee-Tyson APT
NASHVILLE, BERRY
OUTLAW FIELD
STEWART APT
TRI-CITY AIRPORT
Union City, Tenn
WILLIAM NOTHERN
<b>TEXAS</b>
ABERNATHY APT
ABILENE APT (AAFLD)
Abilene Air Term
ABILENE MUN APT
ALICE MUN APT
Alton AA Fld, Tex
ALPINE AIRPORT
Amesville AA Fld
Anderson Apt, Tex
ANGELINA COUNTY
ARANSAS COUNTY A
Beeville Mun Ap
BIG SPRING APT
Blackland AA Fld
BOCAT FIELD
BROWNSVILLE, INTERNATIONAL A
BROOKWOOD MUN A
CHASE FIELD
CHILDRESS MUN AP
CLAMDEN MUN AP
COCHRAN COUNTY A
COLLEGE STATION
NOTES: H* -
sw -
<b>USAF INS</b>

4901

RESTRICTED  
SECTION I, PART 1a

NON-MILITARY AIRPORTS AVAILABLE FOR USE BY MILITARY AIRCRAFT

CRAFT

RUNWAYS	
LONGEST ADD-00	STRENGTH IN POUNDS ADD-000
45	H*
27	H*
45	H*
30	SHALE
50	H*
46	H*
32	H*
30	SOD
35	SOD
52	H*
40	H*
40	H*
50	H*
50	H*
53	H*
60	H*
56	H*
70	H*
50	H*
45	H*
50	H*
60	H*
50	H*
42	H*
50	H* SOD & H*
64	H*
50	H*
44	H* STONE & H*
58	H*
30	H*
49	EARTH & H*
50	BARE
30	TURF
57	SOD
43	GRAVEL & H*
67	H*
31	LOAM & SOD
30	SOD
72	H*
30	

NAME OF STATION OR CROSS REFERENCE	ELEVATION	LOCATION			REMARKS	PERMIT DURATION	RUNWAYS				
		CITY AND STATE	DISTANCE AND DIRECTION FROM CITY	NUMBER			LONGEST ADD-00	STRENGTH IN POUNDS ADD-000			
SIoux FALLS APT (AAFLD)	1423	SIoux FALLS, S DAK	1.5 NNW	WAA REG #16		3	57	H*			
WATERTOWN APT (AAFLD)	1746	WATERTOWN, S DAK	2.3 NW	WAA REG #16		2	69	H*			
YANKTON MUN APT	1280	YANKTON, S DAK	2.3 N		2.26/46 - 2/26/51	3	37	TURF			
<b>TENNESSEE</b>											
ABERNATHY AIRPORT	650	PULASKI, TENN	3.6 SSW		7/1/46 -	3	51	TURF			
Chattanooga Mun Apt		See Lovell Field									
CROSSVILLE MUN APT	1862	CROSSVILLE, TENN	3.3 WNW	SPONSOR'S ASSURANCE AGREEMENT 4/12/48	11/15/46 -	2	30	SOD			
Dyersburg AA Fld, Tenn		See Lauderdale County Apt									
GILL-DOVE AIRPORT	416	MARTIN, TENN	3.5 S		7/1/46 -	4	35	SOD			
HENRY COUNTY APT	500	PARIS, TENN	4.3 NW	SPONSOR'S ASSURANCE AGREEMENT		2	28	SOD			
HUMBOLT MUN APT	380	HUMBOLT, TENN	2.8 ESE	SPONSOR'S ASSURANCE AGREEMENT		1	18	TURF			
Jackson-Madison County Apt, Tenn		See McKellar Apt									
LAUDERDALE COUNTY APT	289	DYERSBURG, TENN	12.0 S	WAA REG #5		3	61	H*			
LEXINGTON MUN APT	520	LEXINGTON, TENN	0.5 E	SPONSOR'S ASSURANCE AGREEMENT		2	18	TURF			
LOVELL FIELD	678	CHATTANOOGA, TENN	5.5 E		12/28/47 - 6/30/53	3	45	H*			
McGHEE-TYSON APT	988	KNOXVILLE, TENN	12.0 SSW	AP-4 - 3/7/44		2	50	H*			
NASHVILLE, BERRY APT	600	NASHVILLE, TENN	6.0 SE	AP-4 - 12/12/44		4	55	ROCK & H*			
OUTLAW FIELD	550	CLARKSVILLE, TENN	7.4 NNW	SPONSOR'S ASSURANCE AGREEMENT		3	37	TURF			
STEWART APT	340	UNION CITY, TENN	5.0 ESE	WAA REG #16 - 12/27/46		2	37				
TRI-CITY AIRPORT	1523	BRISTOL, TENN	14.5 SW		2/13/47 -	2	45	H*			
Union City, Tenn		See Stewart Apt									
WILLIAM NOTHERN FIELD	7081	TULLAHOMA, TENN	2.0 WNW	PERMIT TO CITY		3	50	H*			
<b>TEXAS</b>											
ABERNATHY APT	3360	ABERNATHY, TEX	5.0 ENE	WAA REG #16		3	50	H*			
ABILENE APT (AAFLD)	1791	ABILENE, TEX	7.0 WSW	PUBLIC LAW 239 - 3 JUNE 48		3	51	H*			
Abilene Air Terminal		See Abilene Mun Apt									
ABILENE MUN APT	1758	ABILENE, TEX	2.8 ESE		6/30/47 - 6/30/57	4	36	H*			
ALICE MUN APT	177	ALICE, TEX	3.3 ESE	AP-4 - 1/14/43		3	47	H*			
Alice AA Fld, Tex		See Victoria County Apt									
ALPINE AIRPORT	1885	MARFA, TEX	9.0 ESE	PUBLIC LAW 239 - 19 MAY 48		4	75	H*			
Amarillo A A Fld, Tex		See English Field Int Apt									
Anderson Apt, Tex		See El Paso Anderson									
ANGELINA COUNTY APT	288	LUFKIN, TEX	7.5 SSW	SPONSOR'S ASSURANCE AGREEMENT		2	42	SCD			
ARANSAS COUNTY APT	20	ROCKPORT, TEX	3.4 N	AP-4 - 4/22/43		3	45	H*			
Beeville Mun Apt, Tex		See Chase Field									
BIG SPRING APT (AAFLD)	2535	BIG SPRING, TEX	2.5 W	RIGHT OF ENTRY - 4/12/46		4	63	H*			
Blackland AA Fld, Tex		See Waco Mun Apt									
BECBAT FIELD	3850	DEMMITT, TEX	1.5 E		11/6/47 - 9/3/49	4	33	BARE			
BROWNSVILLE, INTERNATIONAL APT	22	BROWNSVILLE, TEX	4.5 E	AP-4 - 10/30/42		5	57	H*			
BROWNWOOD MUN APT	1420	BROWNWOOD, TEX	5.0 ANE	RIGHT OF ENTRY - 9/26/46		4	50	H*			
CHASE FIELD	187	BEEVILLE, TEX	5.6 ESE	AP-4 - 1/27/43		3	45	H*			
CHILDRESS MUN APT(AAFLD)	1952	CHILDRESS, TEX	5.2 W	INTERIM PERMIT		4	60	H*			
CLARENDON MUN APT	2869	CLARENDON, TEX	3.8 W		6/18/46 - 6/30/57	2	39	SOD			
COCHRAN COUNTY APT	3750	MORTON, TEX	1.5 E	SPONSOR'S ASSURANCE AGREEMENT 4/26/48		3	30				
COLLEGE STATION APT	320	COLLEGE STATION, TEX	2.8 SW	AP-4 - 10/10/42	DUR & 6 MO	3	52				

NOTES:  
H\* - HARD SURFACE  
SW - ALLWAY FIELD

CG-645,AF

4901

RESTRICTED

SECTION I, PART 1a  
NON-MILITARY AIRPORTS AVAILABLE FOR USE BY MILITARY AIRCRAFT

NAME OF STATION OR CROSS REFERENCE	ELEVATION	LOCATION		REMARKS	PERMIT DURATION	RUNWAYS				
		CITY AND STATE	DISTANCE AND DIRECTION FROM CITY			NUMBER	LONGEST	ADD-00	STRENGTH IN POUNDS	ADD-000
CORSICANA APT	448	CORSICANA, TEX	5.6 SE	WAA REG #16 - 2/14/47		1	20		H*	
COX FIELD	546	PARIS, TEX	6.0 ESE	WAA REG #16		3	45		H*	
CULBERSON COUNTY APT	3955	VAN HORN, TEX	3.5 ENE	AP-4 - 12/23/42		3	60		HOT MIX	
CURTIS AIRPORT	1830	BRAEY, TEX	3.0 N		4/10/47 - 6/30/57	3	42		SOD	
DALHART APT (AAFLD)	3989	DALHART, TEX	3.8 SSW	INTERIM PERMIT		4	94		H* SOD & H*	
DENTON MUN APT	630	DENTON, TEX	4.0 WSW	AP-4		4	41		H*	
Dimmitt Apt, Tex		See Bobcat Field								
DIMITT COUNTY APT	640	CARRIZO SPRINGS, TEX	2.8 E	SPONSOR'S ASSURANCE AGREEMENT		3	26		BARE	
DRAUGHON-MILLER APT	675	TEMPLE, TEX	5.5 NW	INTERIM LICENSE TO CITY-10/10/46		3	50		H*	
DUMAS AIRPORT	3852	DUMAS, TEX	0.7 S		6/20/46 - 6/30/51	3	30		SOD	
Eagle Pass A A Fld, Tex		See Maverick County Apt								
Easterwood Apt, Tex		See College Station Apt								
Ed Anderson Fld, Tex		See El Paso Anderson Int Apt								
EDINBURG APT (AUX #1)	80	EDINBURG, TEX	10.0 N	WAA REG #16		3	40		H*	
ELLIS COUNTY APT	585	WAXAHACHIE, TEX	3.5 NE		8/29/46 - 8/29/51	4	31		SOD	
EL PASO ANDERSON INTERNATIONAL AIRPORT	3936	EL PASO, TEXAS	4.8 ENE	AP-4 - 10/28/43		4	70		H*	
El Paso Mun Apt, Tex		See El Paso Anderson Int Apt								
ENGLISH FIELD	3604	AMARILLO, TEX	8.0 E	INTERIM LICENSE TO CITY-9/12/46		3	50		H*	
Fort Worth Mun Apt, Tex		See Meacham Field								
GAINESVILLE APT (AAFLD)	833	GAINESVILLE, TEX	3.5 WNW	LICENSE TO CITY		4	46		H*	
GALVESTON MUN APT	7	GALVESTON, TEX	3.5 WSW	WAA REG #16 - 3/21/47		3	60		H*	
GARNER FIELD	930	UVALDE, TEX	2.7 E	SPONSOR'S ASSURANCE AGREEMENT 5/14/48		2	17		H*	
GEORGETOWN APT	789	GEORGETOWN, TEX	3.3 N		11/5/46 - 6/30/57	3	41		CRUSHED STONE	
GILLESPIE COUNTY APT	1742	FREDERICKSBURG, TEX	3.1 SW	SPONSOR'S ASSURANCE AGREEMENT		2	42		SOD	
GREGG COUNTY APT	365	LONGVIEW, TEX	7.2 S	AP-4 - 12/1/43		4	52		H*	
HALE COUNTY APT	3370	PLAINVIEW, TEX	1.6 S	SPONSOR'S ASSURANCE AGREEMENT	6/19/46 - 6/30/51	4	37		SOD	
HAMILTON AIRPORT	602	HAMILTON, TEX	2.3 SSW		11/1/46 - 6/30/57	4	47		GRAVEL & TURF	
HARLINGEN ALL-VALLEY MUN APT (AAFLD)	35	HARLINGEN, TEX	3.5 NE	INT. LICENSE TO CITY - 6/19/46		4	60		H*	
HONDO APT (AAFLD)	929	HONDO, TEX	2.1 W	WAA REG #5 - 3/20/47		4	61		H*	
HOUSTON MUN APT	50	HOUSTON, TEX	9.0 SSS	SPONSOR'S ASSURANCE AGREEMENT 6/30/48		4	47		H*	
HUNTSVILLE MUN APT	401	HUNTSVILLE, TEX	2.5 NW	SPONSOR'S ASSURANCE AGREEMENT		4	24		SOD	
JEFFERSON COUNTY APT	15	BEAUMONT, TEX	9.8 SSE	AP-4 - 10/19/42		3	50		H*	
KAUFMAN COUNTY APT	490	TERRELL, TEX	1.5 SSE	WAA REG #16 - 1/21/47		2	30		H*	
KERRVILLE MUN APT	1590	KERRVILLE, TEX	3.9 SE	AP-4 - 1/7/44		2	44		H*	
Laguna Madre Apt, Tex		See Port Isabel								
LAMESA MUN APT	3031	LAMESA, TEX	8.0 MNE		9/6/47 - 6/30/52	3	42		H*	
LAMPASAS COUNTY APT	1480	LAMPASAS, TEX	6.0 NW		11/4/46 - 6/30/57	3	42		BARE SAND & SHELL	
LA PORTE MUN APT	34	LA PORTE, TEX	2.5 WNW	WAA REG #5		3	40		H*	
LAREDO APT (AAFLD)	512	LAREDO, TEX	3.5 NE	RIGHT OF ENTRY		7	66		H*	
LLANO COUNTY APT	1022	LLANO, TEX	2.4 MNE		4/16/47 - 6/30/57	2	40		BARE	
LOVE FIELD	480	DALLAS, TEX	6.0 E	INTERIM LICENSE - 7/18/46		4	52		H*	
MAJORS FIELD	530	GREENVILLE, TEX	5.0 SSE	RIGHT OF ENTRY - 8/10/46		2	74		H*	
Marfa A A Fld, Tex		See Alpine Apt								
MARIAN AIRPARK	2010	WELLINGTON, TEX	1.6 ESE	SPONSOR'S ASSURANCE AGREEMENT		3	30		TURF & BARE	
MARSHALL MUN APT	400	MARSHALL, TEX	3.9 SE	SPONSOR'S ASSURANCE AGREEMENT		3	30		SOD	

NAME OF STATION OR CROSS REFERENCE
MASON COUNTY APT
MAVERICK COUNTY APT
McCAMY AIRPORT
McGregor Aux Fld
MEACHAM FIELD
MEMPHIS MUN APT
MIDLAND AIRPARK
MIDLAND AIR TERM
Midland Mun Apt
MILLER MUN APT
MINERAL WELLS MUN APT
MOHAWKS MUN APT
MONTGOMERY COUNTY
MOORE #3 APT (AUX)
MOORE FIELD
MULESHOE MUN APT
NACOGDOCHES APT
OLNEY MUN APT
PALACIOS APT
PALESTINE MUN APT
PAMPA AIRPORT
PECOS FIELD
PERKINSON MUN APT
PORT ISABEL AIRPARK
Freston Aux Fld
Rio Grande Aux Fld
Rio Grande Valle International Apt
RISK COUNTY APT
SAN ANGELO, MATHIS APT
SAN ANTONIO MUN APT
SHAMROCK MUN APT
SOUTH PLAINS APT
STIMSON APT
SWEETWATER MUN APT
Temple AA Fld
TRIANGLE AIRPORT
TULIA AIRPORT
TYLER, POUNDS APT
VICTORIA COUNTY
WACO MUN AIRPORT
WHAFTON MUN APT
<b>UTAH</b>
BEAVER MUN AIRPORT
BRIGHAN CITY APT
CARBON COUNTY APT
NOTES: H* - HARD SURFACE AW - ALLWAY FIELD
USAF IN

NOTES: H\* - HARD SURFACE  
AW - ALLWAY FIELD

RESTRICTED

CS-645, AF



RESTRICTED  
SECTION I, PART 1a

NON-MILITARY AIRPORTS AVAILABLE FOR USE BY MILITARY AIRCRAFT

RUNWAYS	
NUMBER	LONGEST ADD-000 STRENGTH IN POUNDS ADD-000
20	H*
45	H*
60	HOT MIX
42	SOD
94	H*
41	SOD & H*
26	BARE
50	H*
30	SOD
40	H*
31	SOD
70	H*
50	H*
46	H*
60	
17	
41	CRUSHED STONE
42	SOD
52	H*
37	SOD
47	GRAVEL & TURF
60	H*
61	H*
47	H*
24	SOD
50	H*
30	H*
44	H*
42	H*
42	BARE SAND & SHELL
40	
66	H*
40	BARE
52	H*
74	H*
30	TURF & BARE
30	SOD
32	

NAME OF STATION OR CROSS REFERENCE	ELEVATION	LOCATION			REMARKS	PERMIT DURATION	RUNWAYS				
		CITY	AND STATE	DISTANCE AND DIRECTION FROM CITY			NUMBER	LONGEST ADD-000	STRENGTH IN POUNDS	ADD-000	
MASON COUNTY APT	1500	MASON, TEX		3.2 ESE	SPONSOR'S ASSURANCE AGREEMENT	11/6/46 - 6/30/57	3	43		BLADED	
MAVERICK COUNTY APT	878	EAGLE PASS, TEX		10.5 NE	RIGHT OF ENTRY - 4/4/46		3	59		H*	
McCAMEY AIRPORT	2425	McCAMEY, TEX		0.8 SW		1/12/48 - 1/11/53	3	46		SOD	
McGregor Aux Fld #1, Tex		See Blackland Apt									
MEACHAM FIELD	692	PORT WORTH, TEX		5.5 NNW	AP-4 - 3/17/43		3	42		H*	
MEMPHIS MUN APT	2100	MEMPHIS, TEX		1.4 NNE	SPONSOR'S ASSURANCE AGREEMENT 5/19/48		3	38			
MIDLAND AIRPARK	2805	MIDLAND, TEX		3.0 NNW	AP-4 - 7/19/44		3	64		H*	
MIDLAND AIR TERMINAL (AAFld)	2867	MIDLAND, TEX		9.5 WSW	WAA REG #5		4	64		H*	
Midland Mun Apt #2, Tex		See Midland Airpark									
MILLER MUN APT	115	MALLEN, TEX		1.6 SSW	SPONSOR'S ASSURANCE AGREEMENT 7/10/48		4	29			
MINERAL WELLS MUN APT	938	MINERAL WELLS, TEX		3.2 SE	AP-4		4	42		H*	
MONAHAN'S MUN APT (AGEY FLD)	2643	MONAHAN'S, TEX		1.2 SW	SPONSOR'S ASSURANCE AGREEMENT 5/6/48		3	32			
MONTGOMERY COUNTY APT	245	CONROE, TEX		5.5 NE	AP-4 - 4/23/43		3	46		H*	
MOORE #3 APT (AUX #3)	300	LA GRULLA, TEX		6.8 NE	WAA REG #5		4	30		H*	
MOORE FIELD	216	MISSION, TEX		12.0 N	WAA REG #16 - 5/7/47		3	51		H*	
MULSHOE MUN APT	3800	MULSHOE, TEX		1.0 ENE		6/30/47 - 6/30/52	5	42			
NACOGDOCHES APT	370	NACOGDOCHES, TEX		4.0 WSW		6/26/46 -	4	45		6" IRON CURB	
OLNEY MUN APT	1274	OLNEY, TEX		4.0 WSW	AP-4 - 4/29/43		4	55		H*	
PALACIOS APT	13	PALACIOS, TEX		2.7 WNW	WAA REG #16 - 8/8/47		3	50		H*	
PALESTINE MUN APT	440	PALESTINE, TEX		4.5 WNW	SPONSOR'S ASSURANCE AGREEMENT 5/10/48	6/26/46 -	4	40		SOD & H*	
PAMPA AIRPORT	3240	PAMPA, TEXAS		5.6 NNW	WAA REG #16 - 5/15/47		3	45		H*	
PECOS FIELD	2605	PECOS, TEX		2.2 SSW	WAA REG #5		3	72		H*	
PERRYTON MUN APT	2942	PERRYTON, TEX		3.0 ENE		6/20/46 - 6/30/51	4	34		TURF	
PORT ISABEL AIRPORT	12	PORT ISABEL, TEX		10.0 NE	WAA REG #16		3	48		H*	
Preston Aux Fld #2, Tex		See La Porte Mun Apt									
Rio Grande Aux Fld #3		See Moore Apt									
Rio Grande Valley International Apt, Tex		See Brownsville International Apt									
RISK COUNTY APT	440	HENDERSON, TEX		2.8 SW	AP-4 - 7/17/44		2	30		H*	
SAN ANGELO, MATHIS APT	1910	SAN ANGELO, TEX		7.5 SSW	INTERIM LICENSE - 4/4/46		4	59		H*	
SAN ANTONIO MUN APT	800	SAN ANTONIO, TEX		7.8 N	WAA REG #16 - 3/18/47		3	55		H*	
SHAMROCK MUN APT	2395	SHAMROCK, TEX		1.3 SSE	SPONSOR'S ASSURANCE AGREEMENT		3	23		BARE	
SOUTH PLAINS AIRFIELD (AAFld)	3256	LUBBOCK, TEX		5.5 NNW	LICENSE TO AIRLINES FR EWING		3	65		H*	
STINSON APT	567	SAN ANTONIO, TEX		6.2 SSE	WAA REG #16 - 3/18/47		4	49		H*	
SWEETWATER MUN APT	2370	SWEETWATER, TEX		3.5 W	AP-4 - 5/24/43		4	62		H*	
Temple AA Fld, Tex		See Draughan-Miller Apt									
TRIANGLE AIRPORT	3200	BROWNFIELD, TEX		1.8 SSW		10/29/47 - 5/30/51	4	28		BARE	
TULLIA AIRPORT	3500	TULLIA, TEX		1.5 NNW		6/19/46 - 6/30/51	4	35		aw	
TYLER, POUNDS APT	544	TYLER, TEX		5.5 W	AP-4 - 10/16/42		3	51		H*	
VICTORIA COUNTY APT	107	VICTORIA, TEX		5.5 WSW	INTERIM PERMIT - 4/9/47		4	56		H*	
WAGO MUN AIRPORT	513	WAGO, TEXAS		6.0 NW	WAA REG #16 - 6/5/47		3	57		H*	
WHARTON MUN APT	100	WHARTON, TEX		1.8 ENE		6/28/46 -	3	45		SOD	
<b>UTAH</b>											
BEAVER MUN AIRPORT	6000	BEAVER, UTAH		3.2 SSW		8/6/48 - 6/20/53	2	63		BARE & GRAVEL	
BRIGHAN CITY APT	4220	BRIGHAN, UTAH		3.0 NW		10/31/47 - 6/30/53	3	37			
CARBON COUNTY APT	5800	PRICE, UTAH		2.8 E	SPONSOR'S ASSURANCE AGREEMENT	10/21/47 - 6/30/53	2	58		BARE	

NOTES:  
H\* - HARD SURFACE  
aw - ALLWAY FIELD

RESTRICTED  
SECTION I, PART 10  
NON-MILITARY AIRPORTS AVAILABLE FOR USE BY MILITARY AIRCRAFT

NAME OF STATION OR CROSS REFERENCE	ELEVATION	LOCATION			REMARKS	PERMIT DURATION	RUNWAYS		
		CITY AND STATE	DISTANCE AND DIRECTION FROM CITY	NUMBER			LONGEST ADD-000	STRENGTH IN POUNDS ADD-000	
CEDAR CITY MUN APT	5660	CEDAR CITY, UTAH	2.3 NW		8/29/47 - 6/30/52	2	55	H*	
DELTA MUN APT	4755	DELTA, UTAH	4.8 ENE		1/20/48 - 6/30/53	2	60	H*	
DUCHESNE MUN APT	5700	DUCHESNE, UTAH	2.2 NNE		1/15/48 - 6/30/53	3	55	BARE	
FILLMORE MUN APT	5008	FILLMORE, UTAH	2.0 WSW		8/25/48 - 6/30/53	2	50		
GOULDING'S MONUMENT VALLEY AIRPORT	5284	GOULDING'S POST, UTAH	0.5 N		11/24/47 - 6/30/53	2	30	BARE	
Hinckley Field, Utah		See Ogden Mun Apt							
LOGAN - CACHE APT	4460	LOGAN, UTAH	4.0 NNW		12/4/47 - 12/3/48	3	53	H*	
MILFORD MUN APT	5061	MILFORD, UTAH	2.3 NNW	SPONSOR'S ASSURANCE AGREEMENT 3/1/48		2	37		
MT PLEASANT APT	5857	MT PLEASANT, UTAH	1.5 SSW		1/6/48 - 6/30/53	1	47	BARE	
NEPHI MUN APT	5000	NEPHI, UTAH	2.5 NW	SPONSOR'S ASSURANCE AGREEMENT 4/5/48		1	48		
OGDEN MUN APT	4455	OGDEN, UTAH	3.5 SW	AP-4 -- 12/2/43		3	56	H*	
PROVO MUN APT	4490	PROVO, UTAH	2.8 WSW	AP-4 -- 10/8/42		3	71	H*	
ROOSEVELT MUN APT	5000	ROOSEVELT, UTAH	1.5 NE	SPONSOR'S ASSURANCE AGREEMENT 3/25/48	1/12/48 - 6/30/53	3	51	BARE	
SALINA-GUNNISON APT	5170	SALINA, UTAH	5.5 NNE	SPONSOR'S ASSURANCE AGREEMENT 5/24/48		2	35		
SALT LAKE CITY APT	4222	SALT LAKE CITY, UTAH	5.0 WNW	RIGHT OF ENTRY TO SALT LAKE CORP: - 10/5/46		3	55	H*	
TREMONTON MUN APT	4322	TREMONTON, UTAH	0.5 W	SPONSOR'S ASSURANCE AGREEMENT		1	28	BARE	
VERNAL AIRPORT	5280	VERNAL, UTAH	1.0 SSE	SPONSOR'S ASSURANCE AGREEMENT 6/3/48	6/12/48 - 6/30/53	2	32		
<b>VERMONT</b>									
BARRE-MONTPELIER APT	1149	BERLIN, VT	0.8 SE	PERMIT FOR MILITARY AIRCRAFT TO LAND - 12/9/46		2	40	H*	
BENNINGTON MUN APT	713	BENNINGTON, VT	2.5 WNW	SPONSOR'S ASSURANCE AGREEMENT 3/5/48		2	13		
BURLINGTON AIRPORT	334	BURLINGTON, VT	3.0 E		12/9/46 - 12/31/51	3	43	H*	
HARTNESS MUN APT	570	SPRINGFIELD, VT	3.8 NNW	SPONSOR'S ASSURANCE AGREEMENT 3/20/48		2	24		
RUTLAND CITY APT	784	RUTLAND, VT	5.8 SSE		12/2/46 - 12/31/51	2	40	H*	
<b>VIRGINIA</b>									
DANVILLE MUN APT	582	DANVILLE, VA	3.4 ESE	AP-4 -- 1/10/44		3	50	H*	
FRANKLIN MUN APT	38	FRANKLIN, VA	1.7 NE	AP-4 -- 11/16/44		2	30	H*	
NORFOLK MUN APT	25	NORFOLK, VA	6.0 ESE	AP-4 -- 5/11/43		3	50	H*	
PRESTON GLENN APT	935	LYNCHBURG, VA	6.7 SSW		10/8/46 - 9/30/56	3	40	H*	
SUFFOLK AIRPORT	68	SUFFOLK, VA	3.8 SSW	AP-4 -- 4/15/43		3	50	H*	
UNIVERSITY OF VIRGINIA AIRPORT	300	CHARLOTTESVILLE, VA	5.0 ESE		11/6/46 - 12/31/50	2	35	BARE	
WEST POINT MUN APT	24	WEST POINT, VA	2.3 ESE		10/4/46 - 9/18/56	3	50	H*	
WOODRUM FIELD	1162	ROANOKE, VA	4.2 NNW	SPONSOR'S ASSURANCE AGREEMENT 6/21/48	7/31/47 - 7/31/52	3	42	H*	
<b>WASHINGTON</b>									
BELLINGHAM AIRPORT	158	BELLINGHAM, WASH	3.0 NW	INT PERMIT TO CITY - 3/19/51		3	50	H*	
Boeing Field, Wash		See King County Apt							
BOWERS FIELD	1766	ELLENSBURG, WASH	2.5 NE	AP-4 -- 1/4/43		4	59	H*	
CHEHALIS COUNTY-CITY APT	174	CHEHALIS, WASH	0.6 NE	AP-4 -- 11/5/42		2	50	H*	
Clallam County Apt, Wash		See Port Angeles Apt							
COLVILLE MUN APT	1878	COLVILLE, WASH	0.8 E	SPONSOR'S ASSURANCE AGREEMENT 7/6/48		2	28		
CONNELL AIRPORT	870	CONNELL, WASH	1.2 SSW		7/17/46 - 7/17/51	3	30	SOD	
DEER PARK MUN APT	2200	DEER PARK, WASH	2.6 ENE	AP-4 -- 1/7/43		2	61		
Dorothy Scott Apt, Wash		See Oroville, Scott Apt							
ELLENSBURG AIRPORT	1767	ELLENSBURG, WASH	2.0 N	PERMIT TO COUNTY - 3/15/46		2	58	H* GRAVEL & H*	
FANCHER FIELD	1440	WENATCHEE, WASH	2.5 NE		8/1/46 - 6/30/50	2	33		
FELTS FIELD	1953	SPOKANE, WASH	4.9 ENE	AIR NATIONAL GUARD		2	45	H*	
NOTES: H* - HARD SURFACE SW - ALLWAY FIELD									

NAME OF STATION OR CROSS REFERENCE	ELEVATION	LOCATION	DISTANCE AND DIRECTION FROM CITY	REMARKS	PERMIT DURATION	NUMBER	LONGEST ADD-000	STRENGTH IN POUNDS ADD-000	
GRIGER FIELD									
KING COUNTY A									
KITSAP COUNTY									
Kittitas Coun									
LIND AIRPORT									
MOON ISLAND A									
OLYMPIA MUN A									
OROVILLE, SC									
PAINE FIELD									
PANBORN FIEL									
PORT ANGELES									
PROSSER MUN A									
PULLMAN-MOSC									
SEATTLE-TACOM									
THE DALLES M									
WALLA WALLA A									
Whidby NAS Wa									
<b>WEST - V</b>									
BENEDUM AIRPO									
Charleston, W									
CUMBERLAND M									
ELKINS MUN AI									
GREENBRIER AP									
KAMATHA AIRPO									
Louis Bennet									
MARTINSBURG									
MORGANTOWN M									
PARKERSBURG-C									
SCOTT (MT HO)									
Shepherd Fie									
WESTON BENN									
WHEELING-OHI									
<b>WISCONS</b>									
ANTIGO MUN A									
Billy Mitche									
HUBBETT COIN									
CAMP WILLIAM									
Cherryland A									
CLANTONVILLE									
CUMBERLAND M									
EVA CLARE A									
HAYWARD AIRP									
KOHLER AIRPO									
LA CROSSE MU									
MADISON AIRP									
NOTES:									
USAF									

4901

RESTRICTED  
SECTION I, PART 1a

## NON-MILITARY AIRPORTS AVAILABLE FOR USE BY MILITARY AIRCRAFT

RUNWAYS				NAME OF STATION OR CROSS REFERENCE	ELEVATION	LOCATION		DISTANCE AND DIRECTION FROM CITY	REMARKS	PERMIT DURATION	RUNWAYS			
LONGEST ADD-00	STRENGTH IN POUNDS	ADD-0000	CITY			AND STATE	NUMBER				LONGEST ADD-00	STRENGTH IN POUNDS	ADD-0000	
55	H*			GEIGER FIELD	2254	SPOKANE, WASH	6.0 SW	RIGHT OF ENTRY TO CITY-10/27/47			3	82	H*	
60	H*			KING COUNTY APT	20	SEATTLE, WASH	6.0 S	INTERIM PERMIT - 4/17/46			1	75	H*	
55	BARE			KITSAP COUNTY APT	482	BREMERTON, WASH	8.0 SW	WAA REG #16			2	50	H*	
50				Kititas County Apt		See Bowers Field								
30	BARE			LIND AIRPORT	1478	LIND, WASH	1.3 NE		7/17/46 - 7/17/51		3	35	CINDERS & BARE	
				MOON ISLAND APT	14	HOQUIAN, WASH	2.0 W	AP-4 - 10/18/42			1	50	H*	
53	H*			OLYMPIA MUN APT	190	OLYMPIA, WASH	4.6 S	WAA REG #16 - 4/22/47			3	50	H*	
37				OROVILLE, SCOTT APT	1150	OROVILLE, WASH	3.0 NNE		8/12/46 - 6/30/50		1	40	BARE	
47	BARE			PAINE FIELD	298	EVERETT, WASH	6.5 SW	RIGHT OF ENTRY TO COUNTY			4	65	H*	
48				PANGBORN FIELD	1246	WENATCHEE, WASH	5.3 ESE	SPONSOR'S ASSURANCE AGREEMENT			3	46	H*	
56	H*			PORT ANGELES APT	290	PORT ANGELES, WASH	3.2 WNW	WAA REG #16 - 4/24/47			2	52	H*	
71	H*			PROSSER MUN APT	685	PROSSER, WASH	1.4 NW	SPONSOR'S ASSURANCE AGREEMENT 4/21/48	1/2/47 - 1/1/52		2	40	BARE & GRAVEL	
51	BARE			PULLMAN-MOSCOW REG. APT	2519	PULLMAN, WASH	3.4 ENE		7/18/46 - 7/18/51		1	51	H*	
35				SEATTLE-TACOMA APT	405	SEATTLE, WASH	10.5 S	AP-4 - 10/17/42			4	51	H*	
55	H*			THE DALLES MUN APT	239	DALLESPORT, WASH	1.0 ENE		7/16/46 - 7/16/51		3	51	H*	
28	BARE			WALLA WALLA APT (AAF1D)	1205	WALLA WALLA, WASH	3.0 NE	RIGHT OF ENTRY - 11/29/47			3	71	H*	
32				Whidby NAS, Wash		See Port Angeles Apt								
<b>WEST VIRGINIA</b>														
40	H*			BENEDUM AIRPORT	1170	CLARKSBURG, W. VA	1.3 NE	AP-4 - 1/22/45			3	37	H*	
13				Charleston, W Va		See Kanawha Apt								
43	H*			CUMBERLAND MUN APT	780	WILEY FORD, W VA	2.5 S	AP-4 - 9/11/44			3	58	H*	
24				ELKINS MUN APT	1965	ELKINS, W VA	2.6 S	AP-4 - 7/23/43			2	45	H*	
40	H*			GREENBIR APT	1795	WHITE SULPHUR SPRINGS, W VA	2.3 SW	WAA REG #16			1	35	H*	
				KANAWHA AIRPORT	985	CHARLESTON, W VA	3.0 NE	AIR NATIONAL GUARD FEDERAL AIRWAY'S AGREEMENT			2	60	H*	
50	H*			Louis Bennett Apt, W Va		See Weston, Bennett Apt								
30	H*			MARTINSBURG APT	550	MARTINSBURG, W VA	4.0	AP-4 - 2/3/44			2	50	H*	
50	H*			MORGANTOWN MUN APT	1254	MORGANTOWN, W VA	2.2 ENE		3/19/46 - 3/18/51		3	30	ROCK & H*	
40	H*			PARKERSBURG-WOOD COUNTY AIRPORT	835	PARKERSBURG, W VA	7.0 NE	AP-4 - 9/15/43			2	45	H*	
50	H*			SCOTT (MT HOPE) FIELD	2440	BECKLEY, W VA	2.6 N		3/12/46 - 3/11/51		2	33	SOD	
35	BARE			Shepherd Field, W Va		See Martinsburg Apt								
50	H*			WESTON, BENNETT APT	996	WESTON, W VA	1.2 N		7/31/46 - 6/30/51		2	37	STONE & SOD	
42	H*			WHEELING-OHIO COUNTY APT	1190	WHEELING, W VA	7.5 ENE	AP-4 - 8/17/43			3	50	H*	
<b>WISCONSIN</b>														
50	H*			ANTIGO MUN APT	1483	ANTIGO, WISC	2.0 ENE		3/7/46 - 6/30/51		3	35	TURF	
				Billy Mitchell Field		See Milwaukee, General Mitchell Field								
59	H*			HURWETT COUNTY APT	988	SIREN, WISC	2.6 NNE	AP-4			2	39	H*	
50	H*			CAMP WILLIAMS APT	915	CAMP DOUGLAS, WISC	1.0 N		3/29/46 - 3/30/51		2	31	H*	
				Cherryland Apt, Wisc		See Sturgeon Bay Apt								
28				CLINTONVILLE APT	828	CLINTONVILLE, WISC	3.0 ESE		3/26/46 - 6/30/51		6	74	SOD	
30	SOD			CUMBERLAND MUN APT	1175	CUMBERLAND, WISC	3.0 SE	SPONSOR'S ASSURANCE AGREEMENT 7/7/48			2	26		
61				Eau Claire Apt	884	Eau Claire, WISC	1.5 SSE	AP-4 - 9/25/46			4	40	SOD	
				HAYWARD AIRPORT	1200	HAYWARD, WISC	2.0 NE		7/12/46 - 7/1/51		2	30	TURF	
58	H* GRAVEL & H*			KOHLER AIRPORT	647	KOHLER, WISC	1.0 N		3/20/46 - 6/30/51		2	30	SW & SOD	
33				LA CROSSE MUN APT	653	LA CROSSE, WISC	5.0 WNW	AP-4 - 2/11/44			4	55	H*	
45	H*			MADISON AIRPORT	859	MADISON, WISC	5.0 NE	PUBLIC LAW 289			4	60	H*	

## NOTES:

H\* - HARD SURFACE  
sw - ALLWAY FIELD

RESTRICTED

SECTION I, PART 1a  
NON-MILITARY AIRPORTS AVAILABLE FOR USE BY MILITARY AIRCRAFT

NAME OF STATION OR CROSS REFERENCE	ELEVATION	LOCATION		REMARKS	PERMIT DURATION	RUNWAYS			
		CITY AND STATE	DISTANCE AND DIRECTION FROM CITY			NUMBER	LONGEST	ADD-00	STRENGTH IN POUNDS ADD-000
MANITOWISH WATER APT	1600	MANITOWISH WATER, WISC	6.8 E		9/3/46 - 9/3/51	2	28		TURF
MARSHFIELD MUN APT	1253	MARSHFIELD, WISC	2.3 SSW	SPONSOR'S ASSURANCE AGREEMENT		3	26		SOD
MILWAUKEE, GENERAL MITCHELL FIELD	676	MILWAUKEE, WISC	6.0 S	INT LICENSE TO CITY - 9/13/46	USE PERMIT TO 6/30/53	5	67		H*
Northern Lake Apt, Wisc		See Manitowish, Waters Apt							
PHILLIPS MUN APT	1140	PHILLIPS, WISC	1.2 W		9/10/46 - 6/30/51	2	30		TURF
RHINELANDER MUN APT	1598	RHINELANDER, WISC	2.0 W	SPONSOR'S ASSURANCE AGREEMENT 5/11/48	9/10/46 - 6/30/51	2	37		TURF
ROCK COUNTY APT	807	JANESVILLE, WISC	4.5 SSW	AP-4 - 11/12/43		4	54		H*
SCHLOSSER FIELD	800	DURAND, WISC	2.4 NNW		9/20/46 - 10/1/51	4	32		TURF
STEVENS POINT APT	1090	STEVENS POINT, WISC	3.0 NE		1/1/46 - 6/30/51	2	40		H*
STURGEON BAY APT	718	STURGEON BAY, WISC	2.0 NNW		4/16/46 - 6/30/51	2	40		SOD
Trux Field, Wisc		See Madison Apt							
Wilson Field Apt, Wisc		See Hayward Apt							
WINNEBAGO COUNTY APT	776	OSHKOSH, WISC	2.0 SSW	AP-4 - 6/12/44		4	50		H*
Wisc State Mil Field, Wisc		See Camp Williams Apt							
<b>WYOMING:</b>									
BREES FIELD	7270	LARAMIE, WYO	4.0 W		3/5/46 - 3/5/51	4	63		H*
CHEYENNE MUN APT	6140	CHEYENNE, WYO	1.0 N	AP-4 - 12/7/42		3	79		H*
CODY MUN APT	5084	CODY, WYO	2.0 ESE		9/25/47 - 9/25/52	3	50		H*
General Brees Apt		See Brees Field							
GILLETTE MUN APT	4380	GILLETTE, WYO	5.2 NNW		4/9/46 - 4/9/51	4	36		SOD
GREYBULL AIRPORT	3933	GREYBULL, WYO	2.0 NW		3/2/46 - 3/2/51	2	44		EARTH GRAVEL & SOD
JACKSON MUN APT	6400	JACKSON, WYO	9.0 N		8/15/46 - 8/15/51	1	52		SOD
MEDICINE BOW APT	6640	MEDICINE BOW, WYO	1.3 SE		9/29/47 - 9/29/52	4	36		BARE
MONDELL MUN APT	4260	NEWCASTLE, WYO	6.2 NNW		9/19/47 - 9/19/52	4	36		SOD
PINE BLUFFS APT	5128	PINE BLUFFS, WYO	4.2 WSW		8/15/46 - 8/15/51	2	47		SOD
POWELL MUN APT	5094	POWELL, WYO	8.0 NNW		3/7/46 - 3/7/51	4	42		SAND & GRAVEL
RIVERTON MUN APT (BERTA FIELD)	5433	RIVERTON, WYO	3.8 NW		8/19/46 - 8/19/51	4	52		SAND & GRAVEL
ROCK SPRINGS MUN APT	6571	ROCK SPRINGS, WYO	8.8 E		3/4/46 - 3/4/51	4	67		GRAVEL & H*
SHERIDAN COUNTY APT	3961	SHERIDAN, WYO	2.0 SSW	AP-4 - 10/6/43		3	60		H*
TORRINGTON AIRPORT	43350	TORRINGTON, WYO	3.4 S		3/6/46 - 3/5/51	4	52		SOD
WHEATLAND MUN APT	4648	WHEATLAND, WYO	3.4 NNW		10/25/46 - 10/25/51	2	46		SOD
WORLAND AIRPORT	4254	WORLAND, WYO	3.8 S		3/1/46 - 3/1/51	2	70		BARE
NOTES:									
USAF INSTALLATIONS DIRECTORY SECTION-I PAGE-36									

\*\* ALOE AIR F  
 \*\* ARLINGTON  
 \* BANANA RIV  
 BROOKLEY A  
 CLEVELAND  
 CLINTON CO  
 \*\* DALHART A  
 \*\* DALHART A  
 \* EPHRATA A  
 \*\* ERWIN AIF  
 HILL AIR F  
 HOLLOWMAN A  
 KELLY AIF  
 KIRTLAND A  
 \*\* LAUGHLIN A  
 McCLELLAN  
 MEFORD M  
 EGLIN AIR  
 AUX 1 EC  
 AUX 2 EC  
 AUX 3 EC  
 AUX 4 EC  
 AUX 5 EC  
 BARKSDALE  
 AUX ID  
 AUX CA  
 \* SB ANNIE  
 SB ENID  
 AUX CA  
 AUX W  
 \* BRYAN AIR  
 \* COLUMBUS  
 \* AUX C  
 \* AUX R  
 \* AUX W

NOTES:  
USAF IN

RESTRICTED

CB-645, AF

RESTRICTED

SECTION I, PART 2 - USAF AIRFIELDS BY COMMANDS

RUNWAYS	
LONGEST ADD-00	STRENGTH IN POUNDS ADD-000
28	TURF
26	SOD
67	H*
30	TURF
37	TURF
54	H*
32	TURF
40	H*
40	SOD
50	H*
63	H*
79	H*
50	H*
36	SOD
44	& SOD
52	& SOD
36	BARE
36	SOD
47	SOD & GRAVEL
42	SAND & GRAVEL
52	SAND & GRAVEL
67	& H*
60	H*
52	SW
46	
70	BARE

HEADQUARTERS COMMAND, UNITED STATES AIR FORCE  
HEADQUARTERS, BOLLING AIR FORCE BASE, WASHINGTON 20, D.C.

BOLLING AIR FORCE BASE WASHINGTON, D C

AIR MATERIEL COMMAND  
HEADQUARTERS, WRIGHT-PATTERSON AIR FORCE BASE, DAYTON OHIO

** ALOE AIR FORCE AUX FLD	GOLIAD, TEX	MUROO AIR FORCE BASE	MUROO, CALIF
** ARLINGTON AIR FORCE AUX FLD	ARLINGTON, COLO	OLMSTED AIR FORCE BASE	MIDDLETOWN, PA
* BANANA RIVER NAS	COCOA, FLA	* AUX KINROSS AIR FORCE AUX FLD	KINROSS, MICH
BROOKLEY AIR FORCE BASE	MOBILE, ALA	* AUX RACO AIR FORCE AUX FLD	RACO, MICH
CLEVELAND MUN APT	CLEVELAND, OHIO	** PAMPA AIR FORCE AUX FLD #1	PAMPA, TEX
CLINTON COUNTY AIR FORCE BASE	WILMINGTON, OHIO	** PAMPA AIR FORCE AUX FLD #2	PAMPA, TEX
** DALHART AIR FORCE AUX FLD #1	DALHART, TEX	PYOTE AIR FORCE BASE	PYOTE, TEX
** DALHART AIR FORCE AUX FLD #2	HITT, TEX	ROBINS AIR FORCE BASE	MACON, GA
* EPHRATA AIR FORCE BASE	EPHRATA, WASH	SB CAMP STEWART AIR FORCE BASE	HINESVILLE, GA
** ERWIN AIR FORCE AUX FLD	NEWPORT, ARK	GRIFFISS AIR FORCE BASE	ROME, N Y
HILL AIR FORCE BASE	CODEN, UTAH	SAN BERNARDINO AIR FORCE BASE	SAN BERNARDINO, CALIF
HOLLOMAN AIR FORCE BASE	ALAMOGORDO, N MEX	* SEDALIA AIR FORCE AUX FLD	KNOBNOSTER, MO
KELLY AIR FORCE BASE	SAN ANTONIO, TEX	TINKER AIR FORCE BASE	OKLAHOMA CITY, OKLA
KIRTLAND AIR FORCE BASE	ALBUQUERQUE, N MEX	** VICTORIA AIR FORCE AUX FLD	VICTORIA, KANS
** LAUGHLIN AIR FORCE AUX FLD	DEL RIO, TEX	VICTORVILLE AIR FORCE BASE	VICTORVILLE, CALIF
McCLELLAN AIR FORCE BASE	SACRAMENTO, CALIF	** WALCOTT AIR FORCE AUX FLD	WALCOTT, ARK
METFORD MUN AIR FIELD	METFORD, ORE	WRIGHT-PATTERSON AIR FORCE BASE	FAIRFIELD, OHIO

AIR PROVING GROUND  
HEADQUARTERS, EGLIN AIR FORCE BASE, FLA

EGLIN AIR FORCE BASE	VALPARISO, FLA	AUX 6 EGLIN AIR FORCE AUX FLD	VALPARISO, FLA
AUX 1 EGLIN AIR FORCE AUX FLD	VALPARISO, FLA	AUX 7 EGLIN AIR FORCE AUX FLD	VALPARISO, FLA
AUX 2 EGLIN AIR FORCE AUX FLD	VALPARISO, FLA	AUX 8 EGLIN AIR FORCE AUX FLD	VALPARISO, FLA
AUX 3 EGLIN AIR FORCE AUX FLD	VALPARISO, FLA	AUX 9 EGLIN AIR FORCE AUX FLD	VALPARISO, FLA
AUX 4 EGLIN AIR FORCE AUX FLD	VALPARISO, FLA	PHILLIPS FIELD	ABERDEEN, MD (ASGD ARMY)
AUX 5 EGLIN AIR FORCE AUX FLD	VALPARISO, FLA		

AIR TRAINING COMMAND  
HEADQUARTERS, BARKSDALE AIR FORCE BASE, SHREVEPORT, LA

BARKSDALE AIR FORCE BASE SHREVEPORT, LA (ASGD FTMC)

FLYING DIVISION, AIR TRAINING COMMAND  
HEADQUARTERS, RANDOLPH AIR FORCE BASE, TEXAS

BARKSDALE AIR FORCE BASE	SHREVEPORT, LA	GOODYELLOW AIR FORCE BASE	SAN ANGELO, TEX
AUX DESOTO PARISH AF AUX FLD	MANSFIELD, LA	AUX BROOMF AF AUX FLD	SAN ANGELO, TEX
AUX GOODWIN FIELD	EL DOPADO, ARK	AUX PULLIAM AF AUX FLD	PULLIAM, TEX
* SB ANNISTON AIR FORCE BASE	EASTABOGA, ALA	AUX VANCOURT AF AUX FLD	VANCOURT, TEX
SB ENID AIR FORCE BASE	ENID, OKLA	* LUBBOCK AIR FORCE BASE	LUBBOCK, TEX
AUX GREAT SALT PLAINS AF AUX FLD	CHEROKEE, OKLA	MATEER AIR FORCE BASE	SACRAMENTO, CALIF
AUX WOODRING AF AUX FLD	ENID, OKLA	PERRIN AIR FORCE BASE	SHERMAN, TEX
* BRYAN AIR FORCE BASE	BRYAN, TEX	AUX BURTON AF AUX FLD	AMBRUSE, TEX
* COLUMBUS AIR FORCE BASE	COLUMBUS, MISS	AUX GIBBONS AF AUX FLD	SHERMAN, TEX
* AUX COLUMBUS AF AUX FLD	COLUMBUS, MISS	AUX GASKIN AF AUX FLD	SHERMAN, TEX
* AUX RIVER AF AUX FLD	ABERDEEN, MISS	RANDOLPH AIR FORCE BASE	SAN ANTONIO, TEX
* AUX WATER WORKS AF AUX FLD	COLUMBUS, MISS	AUX CAFF AF AUX FLD	SAN ANTONIO, TEX

NOTES: \* - INACTIVE STATUS, \*\* - NON-MAINTENANCE STATUS, (X) - NO AIRFIELD.

RESTRICTED

SECTION I, PART 2 - USAF AIRFIELDS BY COMMANDS

FLYING DIVISION, AIR TRAINING COMMAND (cont)

AUX CLEAR SPRINGS AF AUX FLD	NEW BRAUNFELS, TEX	SAN MARCOS AF AUX FLD #16	SAN MARCOS, TEX
AUX DAVENPORT AF AUX FLD	SAN ANTONIO, TEX	WACO AIR FORCE BASE	WACO, TEX
AUX MARTINDALE AF AUX FLD	SAN ANTONIO, TEX	AUX MCGREGOR AF AUX FLD	WACO, TEX
AUX SEGUIN AF AUX FLD	SEGUIN, TEX	AUX PRAIRIE HILL AF AUX FLD	PRAIRIE HILL, TEX
AUX ZUEHL AF AUX FLD	MARION, TEX	WILLIAMS AIR FORCE BASE	CHANDLER, ARIZ
* SB MATAGORDA ISLAND B & C RCE	PORT O'CONNOR, TEX	* AUX CASA GRANDE AF AUX FLD	CASA GRANDE, ARIZ
SB SAN MARCOS AIR FORCE BASE	SAN MARCOS, TEX	* AUX GILA BEND AF AUX FLD	GILA BEND, ARIZ
SAN MARCOS AF AUX FLD #1	SAN MARCOS, TEX	AUX GILBERT AF AUX FLD	GILBERT, ARIZ
SAN MARCOS AF AUX FLD #2	SAN MARCOS, TEX	AUX GOODYEAR AF AUX FLD	GOODYEAR, ARIZ
SAN MARCOS AF AUX FLD #3	SAN MARCOS, TEX	AUX RITTENHOUSE AF AUX FLD	RITTENHOUSE, ARIZ
SAN MARCOS AF AUX FLD #4	SAN MARCOS, TEX	AUX WILLIAMS AF AUX FLD #1	AJO, ARIZ
SAN MARCOS AF AUX FLD #5	SAN MARCOS, TEX	AUX WILLIAMS AF AUX FLD #2	AJO, ARIZ
SAN MARCOS AF AUX FLD #6	SAN MARCOS, TEX	AUX WILLIAMS AF AUX FLD #3	AJO, ARIZ
SAN MARCOS AF AUX FLD #7	SAN MARCOS, TEX	AUX WILLIAMS AF AUX FLD #4	GILA BEND, ARIZ
SAN MARCOS AF AUX FLD #8	SAN MARCOS, TEX	AUX WILLIAMS AF AUX FLD #5	GILA BEND, ARIZ
SAN MARCOS AF AUX FLD #11	SAN MARCOS, TEX	AUX WILLIAMS AF AUX FLD #6	GILA BEND, ARIZ
SAN MARCOS AF AUX FLD #12	SAN MARCOS, TEX	* SB DATELAN AF AUX FLD	DATELAN, ARIZ
SAN MARCOS AF AUX FLD #13	SAN MARCOS, TEX	SB LAS VEGAS AIR FORCE BASE	LAS VEGAS, NEV
SAN MARCOS AF AUX FLD #14	SAN MARCOS, TEX	* SB INDIAN SPRINGS AIR FORCE BASE	INDIAN SPRINGS, NEV
SAN MARCOS AF AUX FLD #15	SAN MARCOS, TEX		

INDOCTRINATION DIVISION, AIR TRAINING COMMAND  
HEADQUARTERS, LACKLAND AIR FORCE BASE, SAN ANTONIO, TEXAS

LACKLAND AIR FORCE BASE (X)	SAN ANTONIO, TEX	SHEPPARD AIR FORCE BASE	WICHITA FALLS, TEX
-----------------------------	------------------	-------------------------	--------------------

TECHNICAL DIVISION, AIR TRAINING COMMAND  
HEADQUARTERS, SCOTT AIR FORCE BASE, BELLEVILLE, ILLINOIS

CHANUTE AIR FORCE BASE	RANTOUL, ILL	LOWRY AIR FORCE BASE	DENVER, COLO
FT FRANCIS E WARREN (X)	CHEYENNE, WYO	SCOTT AIR FORCE BASE	BELLEVILLE, ILL
KRESLER AIR FORCE BASE	BILOXI, MISS		

AIR UNIVERSITY

HEADQUARTERS, MAXWELL AIR FORCE BASE, ALA.

CRAIG AIR FORCE BASE	SELMA, ALA	SB CUNTER AIR FORCE BASE	MONTGOMERY, ALA
MAXWELL AIR FORCE BASE	MONTGOMERY, ALA	TYNDALL AIR FORCE BASE	PANAMA CITY, FLA

CONTINENTAL AIR COMMAND

HEADQUARTERS, MITCHEL AIR FORCE BASE, NEW YORK

MITCHEL AIR FORCE BASE	HEMPSTEAD, N Y (ASGD IAF)
------------------------	---------------------------

AIR DEFENSE COMMAND

HEADQUARTERS, MITCHEL AIR FORCE BASE, NEW YORK

MITCHEL AIR FORCE BASE	HEMPSTEAD, N Y (ASGD IAF)
------------------------	---------------------------

TACTICAL AIR COMMAND

HEADQUARTERS, LANGLEY AIR FORCE BASE, VIRGINIA

LANGLEY AIR FORCE BASE	HAMPTON, VA (ASGD 14AF)
------------------------	-------------------------

FIRST AIR FORCE

HEADQUARTERS, FORT SLOCUM, NEW ROCHELLE, NY

CAMP KILMER (X)	CAMP KILMER, N J	GRIFFISS AIR FORCE BASE	ROME, N Y (ASGD AMC)
DOW AIR FORCE BASE	BANGOR, ME	HANSCOM AIRPORT	BEDFORD, MASS
FORT SLOCUM (X)	NEW ROCHELLE, N Y	MITCHEL AIR FORCE BASE	HEMPSTEAD, N Y

NOTES: \* - INACTIVE STATUS. \*\* - NON-MAINTENANCE STATUS. (X) - NO AIRFIELD.

NEWARK M  
OTIS AIR  
STEWART I

DAVIS-MO  
HAMILTON  
HILL AIR  
LONG BEA

BIRMINGHA  
GREENVILL  
CUNTER A  
HAWKINS I  
LAWSON A  
MACDILL A  
MARIETTA  
MEMPHIS I  
MIAMI INT

\* ATTERBUR  
BAER FIE  
CHANUTE A  
CHICAGO-O  
FAIRFAX I  
FORT BIR  
LOWRY AIR  
MARSHALL

\* BARKSDA  
BERGSTRO  
BIGGS AIR  
BROOKS A

ANDREWS A  
BYRD FIE  
CAMPBELL  
CLEVELAN  
\* DOWER AD

FAIRFIELD  
ANDREWS  
GREAT FA

\* FROSCU  
NOTES:  
USAF IN

RESTRICTED

SECTION I, PART 2 - USAF AIRFIELDS BY COMMANDS

FIRST AIR FORCE (CONT'D)

NEWARK MUN AIRPORT  
OTIS AIR FORCE BASE  
STEWART FIELD

NEWARK, N J  
FALMOUTH, MASS  
NEWBURGH, N Y

WESTOVER AIR FORCE BASE

CHICOPEE FALLS, MASS (ASGD MATS)

FOURTH AIR FORCE

HEADQUARTERS, HAMILTON AIR FORCE BASE, CALIF

DAVIS-MONTHAN AIR FORCE BASE  
HAMILTON AIR FORCE BASE  
HILL AIR FORCE BASE  
LONG BEACH MUN APT

TUCSON, ARIZ (ASGD SAC)  
SAN RAFAEL, CALIF  
OGDEN, UTAH (ASGD AMC)  
LONG BEACH, CALIF

MARCH AIR FORCE BASE  
MCHORD AIR FORCE BASE  
MOSES LAKE AIR FORCE BASE

RIVERSIDE, CALIF  
TACOMA, WASH  
MOSES LAKE, WASH

NINTH AIR FORCE

HEADQUARTERS, GREENVILLE AIR FORCE BASE, GREENVILLE, S C

BIRMINGHAM MUN APT  
GREENVILLE AIR FORCE BASE  
GUNTHER AIR FORCE BASE  
HAWKINS FIELD  
LAWSON AIR FORCE BASE  
MACDILL AIR FORCE BASE  
MARLETTA AIR FORCE BASE  
MEMPHIS MUN APT  
MIAMI INTERNATIONAL APT (MUN)

BIRMINGHAM, ALA  
GREENVILLE, S C  
MONTGOMERY, ALA (ASGD AU)  
JACKSON, MISS  
COLUMBUS, GA  
TAMPA, FLA (ASGD SAC)  
MARLETTA, GA  
MEMPHIS, TENN  
MIAMI, FLA

\* MOODY AIR FORCE BASE  
\* AUX REMISS AF AUX FLD  
ORLANDO AIR FORCE BASE  
POPE AIR FORCE BASE  
SHAW AIR FORCE BASE  
\* AUX NORTH AF AUX FLD  
SMYRNA AIR FORCE BASE  
TURNER AIR FORCE BASE

VALDOSTA, GA  
HEMIBS, GA  
ORLANDO, FLA  
FORT BRAGG, N C  
SUMTER, S C  
NORTH, S C  
SMYRNA, TENN  
ALBANY, GA

TENTH AIR FORCE

HEADQUARTERS, FT. BENJAMIN HARRISON, IND.

\* ATTERBURY AIR FORCE BASE  
BAER FIELD  
CHANUTE AIR FORCE BASE  
CHICAGO-ORCHARD APT  
FAIRFAX FIELD  
FORT BENJAMIN HARRISON  
LOWRY AIR FORCE BASE  
MARSHALL AIR FORCE BASE

COLUMBUS, IND  
FORT WAYNE, IND  
RAITFOUL, ILL (ASGD AFTRC)  
CHICAGO, ILL  
KANSAS CITY, KANS  
INDIANAPOLIS, IND  
DENVER, COLO (ASGD AFTRC)  
FORT RILEY, KANS

OFFUTT AIR FORCE BASE  
SCOTT AIR FORCE BASE  
SELFRIDGE AIR FORCE BASE  
SB OSCODA AIR FORCE BASE  
SHERMAN AIR FORCE BASE  
SIOUX CITY MUN APT  
STOUT FIELD  
WOLD-CHAMBERLAIN FIELD

OMAHA, NEBR (ASGD SAC)  
BELLEVILLE, ILL (ASGD AFTRC)  
MT. CLEMENS, MICH  
OSCODA, MICH  
FORT LEAVENWORTH, KANS  
SIOUX CITY, IOWA  
INDIANAPOLIS, IND  
MINNEAPOLIS, MINN

TWELFTH AIR FORCE

HEADQUARTERS, BROOKS AIR FORCE BASE, TEXAS

BARESDALE AIR FORCE BASE  
BERGSTROM AIR FORCE BASE  
BIGGS AIR FORCE BASE  
BROOKS AIR FORCE BASE

SHREVEPORT, LA (ASGD AFTRC)  
AUSTIN, TEX  
EL PASO, TEX (ASGD SAC)  
SAN ANTONIO, TEX

ELLINGTON AIR FORCE BASE  
HENSLEY FIELD  
TINKER AIR FORCE BASE

HOUSTON, TEX  
DALLAS, TEX  
OKLAHOMA CITY, OKLA (ASGD AMC)

FOURTEENTH AIR FORCE

HEADQUARTERS, LANGLEY AIR FORCE BASE, VIRGINIA

ANDREWS AIR FORCE BASE  
BYRD FIELD  
CAMPBELL AIR FORCE BASE  
CLEVELAND MUN APT  
\* DOVER AIR FORCE BASE

CAMP SPRINGS, MD (ASGD MATS)  
RICHMOND, VA  
HOPKINSVILLE, KY (ASGD SAC)  
CLEVELAND, OHIO (ASGD AMC)  
DOVER, DELA

GODMAN AIR FORCE BASE  
GREATER PITTSBURGH APT  
LANGLEY AIR FORCE BASE  
LOCKBOURNE AIR FORCE BASE  
READING MUN APT

FORT KNOX, KY  
CCRAOPOLIS, PA  
HAMPTON, VA  
COLUMBUS, OHIO  
READING, PA

MILITARY AIR TRANSPORT SERVICE

HEADQUARTERS, ANDREWS AIR FORCE BASE, WASHINGTON 20, D.C.

FAIRFIELD-SUISUN AIR FORCE BASE  
ANDREWS AIR FORCE BASE  
GREAT FALLS AIR FORCE BASE  
\* PRESQUE ISLE AIR FORCE BASE

FAIRFIELD, CALIF  
CAMP SPRINGS, MD  
GREAT FALLS, MONT  
PRESQUE ISLE, ME

WASHINGTON NATIONAL APT  
WESTOVER AIR FORCE BASE

WASHINGTON, D C  
CHICOPEE FALLS, MASS

NOTES: \* - INACTIVE STATUS. \*\* - NON-MAINTENANCE STATUS. (X) - NO AIRFIELD.

RESTRICTED

SECTION I, PART 2 - USAF AIRFIELDS BY COMMANDS

STRATEGIC AIR COMMAND

HEADQUARTERS, OFFUTT AIR FORCE BASE, FORT CROOK, NEBR.

		OFFUTT AIR FORCE BASE	FORT CROOK, NEBR
CHEATHAM AIR FORCE BASE	SAVANNAH, GA		
MACDILL AIR FORCE BASE	TAMPA, FLA		
* SB AVON PARK AIR FORCE BASE	AVON PARK, FLA		
SB GRENIER AIR FORCE BASE	MANCHESTER, N H	TOPEKA AIR FORCE BASE	TOPEKA, KANS
MCGUIRE AIR FORCE BASE	WRIGHTSTOWN, N J		

EIGHTH AIR FORCE (SAC)

HEADQUARTERS, CARSWELL AIR FORCE BASE, FORT WORTH, TEXAS

BIGGS AIR FORCE BASE	EL PASO, TEX	CARSWELL AIR FORCE BASE	FORT WORTH, TEX
CAMPBELL AIR FORCE BASE	HOPKINSVILLE, KY	KEARNEY AIR FORCE BASE	KEARNEY, NEBR
* CLOVIS AIR FORCE BASE	CLOVIS, N MEX	WALKER AIR FORCE BASE	ROSWELL, N MEX
DAVIS-MONTEAN AIR FORCE BASE	TUCSON, ARIZ		

FIFTEENTH AIR FORCE (SAC)

HEADQUARTERS, 1600 E. BOULDER ST, COLORADO SPRINGS, COLORADO

CASPER AIR FORCE BASE	CASPER, WYO	RAPID CITY AIR FORCE BASE	RAPID CITY, S DAK
CASTLE AIR FORCE BASE	MERCED, CALIF	SMOXY HILL AIR FORCE BASE	SALINA, KANS
COLORADO SPRINGS (X)	COLORADO SPRINGS, COLO	SB CAMP PHILLIPS (X)	SALINA, KANS
MOUNTAIN HOME AIR FORCE BASE	MOUNTAIN HOME, IDAHO	SPOKANE AIR FORCE BASE	SPOKANE, WASH
PETERSON FIELD	COLORADO SPRINGS, COLO	SB FORT GEORGE WRIGET (X)	SPOKANE, WASH
WENDOVER AIR FORCE BASE	WENDOVER, UTAH		

NOTES: \* - INACTIVE STATUS. \*\* - NON-MAINTENANCE STATUS. (X) - NO AIRFIELD.

POLICY OF U  
INACTIVE  
THAN THAT  
OTHER IN  
IZATION TO

ANNISTON AIR  
ATTERBURY AD

AVON PARK AD  
BANANA RIVER  
BRYAN AIR FO

CAMP STEWART

CASA GRANDE

CLOVIS AIR F

COLUMBUS AIR  
AUX COLUMBUS  
AUX RIVER A  
AUX WATER W

DATELAN AIR

DOVER AIR FO

EPHRATA AIR

GILA BEND AIR

CAMPBELL AIR

GUNTHER AIR FO

HOLLOMAN AIR

THE FOLLOWING

ALOE AIR FOR

ARLINGTON AIR

DALHART AIR F

DALHART AIR F

ERWIN AIR FO

WARN  
CALLET  
CALLET

NOTES:

USAF IN



RESTRICTED

SECTION I, PART 3 - AIRFIELDS ON AN INACTIVE STATUS

PART 3 - AIRFIELDS ON AN INACTIVE STATUS

(INDICATED BY ► THROUGHOUT SECTION I, PART 1 - USAF INSTALLATIONS DIRECTORY)  
FOR INFORMATION REGARDING SPECIFIC STATIONS SEE "AIRMANS GUIDE"

POLICY OF U S AIR FORCE RELATIVE TO USE OF INACTIVE USAF AIRFIELDS IS AS FOLLOWS:

INACTIVE MUNICIPAL AIRPORTS UNDER LEASE, WHICH ARE OPEN TO CIVIL OPERATIONS, MAY BE UTILIZED BY MILITARY AIRCRAFT, BUT NO SERVICE OTHER THAN THAT PROVIDED BY COMMERCIAL CONCERNS WILL BE AVAILABLE.

OTHER INACTIVE USAF AIRFIELDS WILL BE AVAILABLE FOR USE BY MILITARY AIRCRAFT AT THE DISCRETION OF THE COMMANDING OFFICER OF THE ORGANIZATION TO WHICH THE AIRCRAFT IS ASSIGNED.

ANNISTON AIR FORCE BASE	EASTABOGA, ALA	(UNDER FDTRC)	INDIAN SPRINGS AIR FORCE BASE	INDIAN SPRINGS, NCV	(UNDER FDTRC)
ATTERBURY AIR FORCE BASE	COLUMBUS, IND	(UNDER CAC)	KIMROSS AIR FORCE AUX FLD	KIMROSS, MICH	(UNDER AMC)
AVON PARK AIR FORCE BASE	AVON PARK, FLA	(UNDER SAC)	LUEBOCK AIR FORCE BASE	LUEBOCK, TEX	(UNDER FDTRC)
BANANA RIVER NAS	COCOA, FLA				
BRYAN AIR FORCE BASE	BRYAN, TEX	(UNDER FDTRC)	MATAGORDA ISLAND B & GR	PORT O' CONOR, TEX	(UNDER FDTRC)
CAMP STEWART AIR FORCE BASE	HINESVILLE, GA	(UNDER AMC)	MOODY AIR FORCE BASE	VALDOSTA, GA	(UNDER CAC)
CASA GRANDE AF AUX FLD	CASA GRANDE, ARIZ	(UNDER FDTRC)	AUX BEMISS AIR FORCE AUX FLD	BEMISS, GA	(UNDER CAC)
CLOVIS AIR FORCE BASE	CLOVIS, N MEX	(UNDER SAC)			
COLUMBUS AIR FORCE BASE	COLUMBUS, MISS	(UNDER FDTRC)			
AUX COLUMBUS AF AUX FLD	COLUMBUS, MISS	(UNDER FDTRC)	NORTH AF AUX FLD	NORTH, S C	(UNDER TAC)
AUX RIVER AIR FORCE AUX FLD	ABERDEEN, MISS	(UNDER FDTRC)			
AUX WATER WORKS AF AUX FLD	COLUMBUS, MISS	(UNDER FDTRC)	PRESQUE ISLE AIR FORCE BASE	PRESQUE ISLE, ME	(UNDER MATS)
DATLAN AIR FORCE AUX FLD	DATLAN, ARIZ	(UNDER FDTRC)			
DOVER AIR FORCE BASE	DOVER, DELA	(UNDER TAC)	RACO AIR FORCE AUX FLD	RACO, MICH	(UNDER AMC)
			SEDALIA AIR FORCE AUX FLD	ENOBROSTER, MO	(UNDER AMC)
EPHATA AIR FORCE BASE	EPHATA, WASH	(UNDER AMC)			
GILA BEND AIR FORCE AUX FLD	GILA BEND, ARIZ	(UNDER FDTRC)			

PART 4 - AIRFIELDS CLOSED TO TRANSIENT MILITARY AIRCRAFT

(INDICATED BY ► THROUGHOUT SECTION I, PART 1 - USAF INSTALLATIONS DIRECTORY)  
FOR INFORMATION REGARDING SPECIFIC STATIONS SEE "AIRMANS GUIDE"

CAMPBELL AIR FORCE BASE, KY	MURC AIR FORCE BASE, CALIF	WASHINGTON NATIONAL AIRPORT, D C
GUNTER AIR FORCE BASE, ALA	NEWARK MUN AIRPORT, N J	WRIGHT-PATTERSON AF BASE, OHIO (FORMER WRIGHT FLD SECTION)
HOLLOMAN AIR FORCE BASE, N MEX	PHILLIPS FIELD, MD	

PART 5 - NON-MAINTENANCE STATUS

THE FOLLOWING INSTALLATIONS ARE BEING HELD WITHOUT MAINTENANCE AS A STRATEGIC RESERVE AND ARE CLOSED TO ALL AIRCRAFT:

ALOE AIR FORCE AUX FLD	COLLIAD, TEX	(UNDER AMC)	LAUGHELIN AIR FORCE AUX FLD	DEL RIO, TEX	(UNDER AMC)
ARLINGTON AIR FORCE AUX FLD	ARLINGTON, COLO	(UNDER AMC)	PAMPA AIR FORCE AUX FLD #1	PAMPA, TEX	(UNDER AMC)
DALHART AIR FORCE AUX FLD #1	DALHART, TEX	(UNDER AMC)	PAMPA AIR FORCE AUX FLD #2	PAMPA, TEX	(UNDER AMC)
DALHART AIR FORCE AUX FLD #2	HITT, TEX	(UNDER AMC)	VICTORIA AIR FORCE AUX FLD	VICTORIA, KANS	(UNDER AMC)
ERWIN AIR FORCE AUX FLD	NEWPORT, ARK	(UNDER AMC)	WALCOTT AIR FORCE AUX FLD	WALCOTT, ARK	(UNDER AMC)

► WARNING: BEFORE AIRCRAFT ARE CLEARED TO ANY FIELD SHOWN ON PAGES 39 PARTICULAR ATTENTION IS CALLED TO LIMITING CONDITIONS INDICATED BY LISTINGS IN PART 4 AND PART 5 ABOVE. ATTENTION IS ALSO CALLED TO AAF REGULATIONS 63-1 (18 DEC 45), 85-2 (13 JUNE 45), AND 5-12 (28 JUNE 46).

NOTES:

USAF INSTALLATIONS DIRECTORY

SECTION - I

PAGE - 41

RESTRICTED

C8-7700,AF

SECTION II, USAF DEPOTS, INDUSTRIAL & RELATED INSTALLATIONS

CON ✓

SEC

AIR MATERIEL COMMAND  
HEADQUARTERS, WRIGHT-PATTERSON AIR FORCE BASE, DAYTON, OHIO  
AREA AND CONTROL DEPOTS

NAME	LOCATION	AREA
MIDDLETOWN AIR DEPOT	OLMSTED AIR FORCE BASE, MIDDLETOWN, PA	MAMA
MOBILE AIR DEPOT	BROOKLEY AIR FORCE BASE, MOBILE, ALA	MOAMA
OGDEN AIR DEPOT	HILL AIR FORCE BASE, OGDEN, UTAH	OAMA
OKLAHOMA CITY AIR DEPOT	TINKER AIR FORCE BASE, OKLAHOMA CITY, OKLA	OCAMA
SACRAMENTO AIR DEPOT	MCCLELLAN AIR FORCE BASE, SACRAMENTO, CALIF	SAMA
SAN ANTONIO AIR DEPOT	KELLY AIR FORCE BASE, SAN ANTONIO, TEX	SAAMA
WARNER ROBINS AIR DEPOT	ROBINS AIR FORCE BASE, ROBINS FIELD, GA	WRAMA

AIR DEPOTS

NAME	LOCATION	AREA
ROME AIR DEPOT	GRIFFISS AIR FORCE BASE, ROME, N Y	MAMA
SAN BERNARDINO AIR DEPOT	SAN BERNARDINO AIR FORCE BASE, SAN BERNARDINO, CALIF	SAMA
SPOKANE AIR DEPOT	SPOKANE AIR FORCE BASE, SPOKANE, WASH	OAMA

SPECIALIZED DEPOTS

DEPOT NO.	LOCATION	CLASSIFICATION	AREA	
822	MAYWOOD, LOS ANGELES COUNTY, CALIF	P O BOX 310, ATLANTIC BLVD AT BANDINI BLVD	01-B,D,E,L,M,Q,02-A, 16-B,C-27	SAMA
830	MEMPHIS 1, TENN	3300 JACKSON ROAD	02-D,03-B,C,F,G,J,K,L, 04-A,D,06,07,12,27,29	MOAMA
831	SHELEY, OHIO	P O BOX 524 PARSEL SUP DEPOT	01-C,G,J,N,Q,R,T,U, 02-I,J,04-B,C,19-A,C-27	MAMA
832	TOPEKA, KANS	PAULINE	01-F,03-E,1,06-A,13,20,21, 23-A,24,27,28-A,B,C,D	OCAMA
862	DAYTON, OHIO	WILMINGTON PIKE		MAMA

INDUSTRIAL FACILITIES

NAME	LOCATION	STATUS
AIR FORCE PLANT #1 (GLENN L MARTIN NEBRASKA CO)	OFFUTT AIR FORCE BASE FORT CROOK, NEBR	RESERVE TOOL STORAGE
AIR FORCE PLANT #2 (NORTH AMERICAN AVIATION, INC)	FAIRFAX FIELD KANSAS CITY, KANS	LEASED FOR AUTO ASSEMBLY
AIR FORCE PLANT #3	TULSA MUN APT TULSA, OKLA	STANDBY
AIR FORCE PLANT #4 (CONSOLIDATED VULTEE AIRCRAFT CORP)	CARSWELL AIR FORCE BASE FORT WORTH, TEX	CONTRACTOR OPERATED
AIR FORCE PLANT #5 (DOUGLAS AIRCRAFT CO., INC)	TINKER AIR FORCE BASE OKLAHOMA CITY, OKLA	DEPOT OPERATION
AIR FORCE PLANT #6 (BELL ASSEMBLY PLANT)	MARIETTA AIR FORCE BASE MARIETTA, GA	RESERVE TOOL STORAGE
AIR FORCE PLANT #7 (FISHER BODY CORP, AIRCRAFT PLANT #2)	CLEVELAND MUN APT CLEVELAND, OHIO	STANDBY
AIR FORCE PLANT #8 (DOUGLAS AIRCRAFT CO., INC -- USED BY CAC FOR RESERVE ACTIVITIES)	MENHEIM & HIGGINS RDS (ADJACENT TO CHICAGO-ORCHARD AIRPORT)	DEPOT OPERATION
* AIR FORCE PLANT #9 (NORTH AMERICAN - PLANCOR 27)	INGLEWOOD, CALIF	CONTRACTOR OPERATED
* AIR FORCE PLANT #10 (WORTHUP AIRCRAFT - PLANCOR 1469)	HAWTHORNE, CALIF	CONTRACTOR OPERATED
AIR FORCE PLANT #11 (FAIRCHILD AVIATION)	HAGERSTOWN, MD	CONTRACTOR OPERATED
AIR FORCE PLANT #13 (BOEING AIRCRAFT CO - PLANCOR 139)	WICHITA, KANS	STANDBY

NOTES:

1 JAN 49

NAME  
 \* AIR FORCE (LOCKHEED)  
 AIR FORCE (NORTH AME)  
 AIR FORCE (NORTH AME)  
 AIR FORCE (BOEING-AI)  
 \* AIR FORCE (ALLISON I)  
 \* AIR FORCE (PACKARD M)  
 \* AIR FORCE (GENERAL E)  
 \* AIR FORCE (GENERAL E)  
 \* AIR FORCE (ALLISON I)  
 \* AIR FORCE (ICE RESEAR)  
 \* AIR FORCE (LYCOMING)  
 \* AIR FORCE (WRIGHT AE)  
 AIR FORCE (CALIFORNIA)  
 AIR FORCE (EMERSON E)  
 \* AIR FORCE (WRIGHT AE)  
 \* - PLANTS PREVIOUSLY

MODIFICA

NAME  
 BINGHAMTON  
 RACCOON CR  
 AIRCRAFT S

NOTES:  
 USAF IN

CON ✓

RESTRICTED

SECTION II, USAF DEPOTS, INDUSTRIAL & RELATED INSTALLATIONS

INDUSTRIAL FACILITIES (cont)

<u>NAME</u>	<u>LOCATION</u>	<u>STATUS</u>
* AIR FORCE PLANT #14 (LOCKHEED AIRCRAFT-PLANT B -- REALTY ONLY)	BURBANK, CALIF	CONTRACTOR OPERATED
AIR FORCE PLANT #15 (NORTH AMERICAN AIRCRAFT)	LONG BEACH, CALIF	CONTRACTOR OPERATED
AIR FORCE PLANT #16 (NORTH AMERICAN AIRCRAFT)	DOWNEY, CALIF	CONTRACTOR OPERATED
AIR FORCE PLANT #17 (BOEING-AIRCRAFT ASSEMBLY)	SEATTLE, WASH	CONTRACTOR OPERATED
* AIR FORCE PLANT #26 (ALLISON DIV. GMC-ENGINES -- PLANCOR 548-A)	INDIANAPOLIS, IND	CONTRACTOR OPERATED
* AIR FORCE PLANT #27 (PACKARD MOTOR CAR CO.-ENGINES -- PLANCOR 1907)	TOLEDO, OHIO	CONTRACTOR OPERATED
* AIR FORCE PLANT #28 (GENERAL ELECTRIC CO-ENGINES -- PLANCOR 46-A)	EVERETT, MASS	CONTRACTOR OPERATED
* AIR FORCE PLANT #29 (GENERAL ELECTRIC CO-ENGINES -- PLANCOR 864-A)	WEST LYNN, MASS	CONTRACTOR OPERATED
* AIR FORCE PLANT #30 (ALLISON DIV. GMC-ENG. FLIGHT TEST -- PLANCOR 2188)	INDIANAPOLIS, IND WEIR COOK APT	CONTRACTOR OPERATED
* AIR FORCE PLANT #31 (ICE RESEARCH - PLANCOR 2294)	WILLOW RUN, MICH	CONTRACTOR OPERATED
* AIR FORCE PLANT #32 (LYCOMING DIV., AVIATION CORP-ENGINES -- PLANCOR 2212)	WILLIAMSPORT, PA	CONTRACTOR OPERATED
* AIR FORCE PLANT #33 (WRIGHT AERONAUTICAL - PLANCOR 994-A -- TURBINE BLDG)	WOODRIDGE, N J	CONTRACTOR OPERATED
AIR FORCE PLANT #34 (CALIFORNIA INSTITUTE OF TECHNOLOGY)	PASADENA, CALIF	CONTRACTOR OPERATED
AIR FORCE PLANT #35 (EMERSON ELECTRIC)	WASHINGTON PARK, ILL	CONTRACTOR OPERATED
* AIR FORCE PLANT #36 (WRIGHT AERONAUTICAL-CURTISS-WRIGHT FOUNDRY PLANT -- PLANCOR 10)	LOCKLAND, OHIO	STANDBY

\* - PLANTS BUILT BY RFC. OWNERSHIP TRANSFERRED FROM RFC TO USAF. PLANTS WILL CONTINUE TO BE OPERATED BY PRIVATE ORGANIZATIONS AS PREVIOUSLY. (PUBLIC LAW 364-NO REIMBURSEMENT)

SURPLUS PROPERTY STORAGE POINTS - HQ AMC

SURPLUS PROPERTY STORAGE POINT  
ACME FREEZING & STORAGE CO.  
MACON, GEORGIA

MODIFICATION CENTERS

<u>MODIFICATION NO.</u>	<u>LOCATION</u>	<u>COMMAND</u>	<u>JOINT USE</u>
8	OFFUTT AIR FORCE BASE FORT CROOK, NEBR	SAC	AMC 5TH ARMY

MISCELLANEOUS INSTALLATIONS

<u>NAME</u>	<u>LOCATION</u>	<u>COMMAND</u>	<u>AREA</u>
BINGHAMTON STORAGE DEPOT	BINGHAMTON, N Y	AMC	MAMA
RACCOON CREEK GASOLINE STORAGE	MONACO, PA	AMC	MAMA
AIRCRAFT STORAGE FACILITIES	WALNUT RIDGE APT, WALNUT RIDGE, ARK	AMC	OCAMA

NOTES:

1 JAN 49

RESTRICTED

SECTION III, USAF BOMBING AND GUNNERY RANGES

PART I- ALPHABETICAL LISTING OF RANGES

**A**

NAME OF RANGE	TYPE	PARENT FIELD
*Aberdeen Range, Idaho	A-G GR	See Pocatello, Idaho
AJO GILA BEND, ARIZ	A-A GR/A-G GR	WILLIAMS AIR FORCE BASE, ARIZ
ALAMOGORDO, N MEX	B & GR	HOLLOWAY AIR FORCE BASE, N MEX
*Arco Bombing Rge, Idaho	PBR	See Pocatello #2, Idaho
*Arlington Range, Ore	PBR	See Boardman, Ore
AVON PARK, FLA	B & GR	AVON PARK AIR FORCE BASE, FLA

**B**

*Belchertown, Mass	PBR	See Quabbin Reservoir, Mass
*Big Hammond Bay, Fla	PBR	See Eglin #59, Fla
*Black Point, Fla	PBR	See Eglin #60, Fla
BOARDMAN (ORE)	PBR	SPOKANE AIR FORCE BASE, WASH
*Buckley, Colo	E & GR	See Lowry, Colo
BUTTE COUNTY #1, S DAK	PBR	RAPID CITY AIR FORCE BASE, S DAK

**C**

CAMP PHILLIPS, KANS	A-G GR	SMOKY HILL AIR FORCE BASE, KANS
CARRINGTON ISLAND, UTAH	PBR	WENDOVER AIR FORCE BASE, UTAH
CASPER, WYO	A-G GR	CASPER AIR FORCE BASE, WYO
CASPER, WYO	G-GR	CASPER AIR FORCE BASE, WYO
CEDAR KEYS #4, FLA	PBR	MACDILL AIR FORCE BASE, FLA
CEDAR KEYS #5, FLA	PBR	MACDILL AIR FORCE BASE, FLA
CLOVIS, N MEX	G-GR	CLOVIS AIR FORCE BASE, N MEX
CRATERS OF THE MOON, IDAHO	A-A GR	MOUNTAIN HOME AIR FORCE BASE, IDAHO

**D**

DEMING #3, N MEX	PBR	BIGGS AIR FORCE BASE, TEX
DEMING #5, N MEX	PBR	BIGGS AIR FORCE BASE, TEX
DEMING #10, N MEX	PBR	BIGGS AIR FORCE BASE, TEX
DEMING #22, N MEX	PBR	BIGGS AIR FORCE BASE, TEX
DOVER, DELA	B & GR	DOVER AIR FORCE BASE, DELA
DOW, ME	PBR	DOW AIR FORCE BASE, ME

**E**

EGLIN, FLA	P-R	EGLIN AIR FORCE BASE, FLA
EGLIN, FLA	R-R	EGLIN AIR FORCE BASE, FLA
EGLIN #1, FLA	A-G GR/RKT RGE	EGLIN AIR FORCE BASE, FLA
EGLIN #1A, FLA	A-G GR/RKT RGE	EGLIN AIR FORCE BASE, FLA
EGLIN #2, FLA	A-G GR/RKT RGE	EGLIN AIR FORCE BASE, FLA

NAME OF RANGE	TYPE	PARENT FIELD
EGLIN #2A, FLA	A-G GR/RKT RGE	EGLIN AIR FORCE BASE, FLA
EGLIN #3, FLA	A-G GR/RKT RGE	EGLIN AIR FORCE BASE, FLA
EGLIN #3A, FLA	A-G GR/RKT RGE	EGLIN AIR FORCE BASE, FLA
EGLIN #4, FLA	A-G GR/RKT RGE	EGLIN AIR FORCE BASE, FLA
EGLIN #4A, FLA	A-G GR/RKT RGE	EGLIN AIR FORCE BASE, FLA
EGLIN #5, FLA	A-G GR/RKT RGE	EGLIN AIR FORCE BASE, FLA
EGLIN #5A, FLA	A-G GR/RKT RGE	EGLIN AIR FORCE BASE, FLA
EGLIN #6, FLA	A-G GR/RKT RGE	EGLIN AIR FORCE BASE, FLA
EGLIN #6A, FLA	A-G GR/RKT RGE	EGLIN AIR FORCE BASE, FLA
EGLIN #7, FLA	A-G GR/RKT RGE	EGLIN AIR FORCE BASE, FLA
EGLIN #7A, FLA	A-G GR/RKT RGE	EGLIN AIR FORCE BASE, FLA
EGLIN #21, FLA	SPEC RGE	EGLIN AIR FORCE BASE, FLA
EGLIN #22, FLA	SPEC RGE	EGLIN AIR FORCE BASE, FLA
EGLIN #26, FLA	TOW TARGET	EGLIN AIR FORCE BASE, FLA
EGLIN #27, FLA	TOW TARGET	EGLIN AIR FORCE BASE, FLA
EGLIN #28, FLA	TOW TARGET	EGLIN AIR FORCE BASE, FLA
EGLIN #29, FLA	TOW TARGET	EGLIN AIR FORCE BASE, FLA
EGLIN #30, FLA	TOW TARGET	EGLIN AIR FORCE BASE, FLA
EGLIN #31, FLA	TOW TARGET	EGLIN AIR FORCE BASE, FLA
EGLIN #32, FLA	WATER	EGLIN AIR FORCE BASE, FLA
EGLIN #33, FLA	WATER	EGLIN AIR FORCE BASE, FLA
EGLIN #34, FLA	WATER	EGLIN AIR FORCE BASE, FLA
EGLIN #35, FLA	WATER	EGLIN AIR FORCE BASE, FLA
EGLIN #36, FLA	WATER	EGLIN AIR FORCE BASE, FLA
EGLIN #37, FLA	WATER	EGLIN AIR FORCE BASE, FLA
EGLIN #38, FLA	WATER	EGLIN AIR FORCE BASE, FLA
EGLIN #39, FLA	WATER	EGLIN AIR FORCE BASE, FLA
EGLIN #40, FLA	WATER	EGLIN AIR FORCE BASE, FLA
EGLIN #41, FLA	WATER	EGLIN AIR FORCE BASE, FLA
EGLIN #42, FLA	WATER	EGLIN AIR FORCE BASE, FLA
EGLIN #43, FLA	WATER	EGLIN AIR FORCE BASE, FLA
EGLIN #44, FLA	WATER	EGLIN AIR FORCE BASE, FLA
EGLIN #45, FLA	WATER	EGLIN AIR FORCE BASE, FLA
EGLIN #50, FLA	PBR	EGLIN AIR FORCE BASE, FLA
EGLIN #51, FLA	PBR	EGLIN AIR FORCE BASE, FLA
EGLIN #52, FLA	PBR	EGLIN AIR FORCE BASE, FLA
EGLIN #53, FLA	RET RGE	EGLIN AIR FORCE BASE, FLA
EGLIN #54, FLA	PBR	EGLIN AIR FORCE BASE, FLA
EGLIN #55, FLA	PBR	EGLIN AIR FORCE BASE, FLA
EGLIN #56, FLA	PBR	EGLIN AIR FORCE BASE, FLA
EGLIN #57, FLA	PBR	EGLIN AIR FORCE BASE, FLA
EGLIN #58, FLA	PBR	EGLIN AIR FORCE BASE, FLA
EGLIN #59, FLA	PBR	EGLIN AIR FORCE BASE, FLA
EGLIN #60, FLA	PBR	EGLIN AIR FORCE BASE, FLA

NOTES: \* - CROSS REFERENCE NAME. P-R - PISTOL RANGE R-R - RIFLE RANGE G-GR - GROUND GUNNERY RANGE RKT RGE - ROCKET RANGE

**E**

EGLIN #1, FLA	A-G GR/RKT RGE	EGLIN AIR FORCE BASE, FLA
EGLIN #2, FLA	A-G GR/RKT RGE	EGLIN AIR FORCE BASE, FLA
EGLIN #3, FLA	A-G GR/RKT RGE	EGLIN AIR FORCE BASE, FLA
EGLIN #4, FLA	A-G GR/RKT RGE	EGLIN AIR FORCE BASE, FLA
EGLIN #5, FLA	A-G GR/RKT RGE	EGLIN AIR FORCE BASE, FLA
EGLIN #6, FLA	A-G GR/RKT RGE	EGLIN AIR FORCE BASE, FLA
EGLIN #7, FLA	A-G GR/RKT RGE	EGLIN AIR FORCE BASE, FLA
EGLIN #8, FLA	A-G GR/RKT RGE	EGLIN AIR FORCE BASE, FLA
EGLIN #9, FLA	A-G GR/RKT RGE	EGLIN AIR FORCE BASE, FLA
EGLIN #10, FLA	A-G GR/RKT RGE	EGLIN AIR FORCE BASE, FLA
EGLIN #11, FLA	A-G GR/RKT RGE	EGLIN AIR FORCE BASE, FLA
EGLIN #12, FLA	A-G GR/RKT RGE	EGLIN AIR FORCE BASE, FLA
EGLIN #13, FLA	A-G GR/RKT RGE	EGLIN AIR FORCE BASE, FLA
EGLIN #14, FLA	A-G GR/RKT RGE	EGLIN AIR FORCE BASE, FLA
EGLIN #15, FLA	A-G GR/RKT RGE	EGLIN AIR FORCE BASE, FLA
EGLIN #16, FLA	A-G GR/RKT RGE	EGLIN AIR FORCE BASE, FLA
EGLIN #17, FLA	A-G GR/RKT RGE	EGLIN AIR FORCE BASE, FLA
EGLIN #18, FLA	A-G GR/RKT RGE	EGLIN AIR FORCE BASE, FLA
EGLIN #19, FLA	A-G GR/RKT RGE	EGLIN AIR FORCE BASE, FLA
EGLIN #20, FLA	A-G GR/RKT RGE	EGLIN AIR FORCE BASE, FLA
EGLIN #21, FLA	A-G GR/RKT RGE	EGLIN AIR FORCE BASE, FLA
EGLIN #22, FLA	A-G GR/RKT RGE	EGLIN AIR FORCE BASE, FLA
EGLIN #23, FLA	A-G GR/RKT RGE	EGLIN AIR FORCE BASE, FLA
EGLIN #24, FLA	A-G GR/RKT RGE	EGLIN AIR FORCE BASE, FLA
EGLIN #25, FLA	A-G GR/RKT RGE	EGLIN AIR FORCE BASE, FLA
EGLIN #26, FLA	A-G GR/RKT RGE	EGLIN AIR FORCE BASE, FLA
EGLIN #27, FLA	A-G GR/RKT RGE	EGLIN AIR FORCE BASE, FLA
EGLIN #28, FLA	A-G GR/RKT RGE	EGLIN AIR FORCE BASE, FLA
EGLIN #29, FLA	A-G GR/RKT RGE	EGLIN AIR FORCE BASE, FLA
EGLIN #30, FLA	A-G GR/RKT RGE	EGLIN AIR FORCE BASE, FLA
EGLIN #31, FLA	A-G GR/RKT RGE	EGLIN AIR FORCE BASE, FLA
EGLIN #32, FLA	A-G GR/RKT RGE	EGLIN AIR FORCE BASE, FLA
EGLIN #33, FLA	A-G GR/RKT RGE	EGLIN AIR FORCE BASE, FLA
EGLIN #34, FLA	A-G GR/RKT RGE	EGLIN AIR FORCE BASE, FLA
EGLIN #35, FLA	A-G GR/RKT RGE	EGLIN AIR FORCE BASE, FLA
EGLIN #36, FLA	A-G GR/RKT RGE	EGLIN AIR FORCE BASE, FLA
EGLIN #37, FLA	A-G GR/RKT RGE	EGLIN AIR FORCE BASE, FLA
EGLIN #38, FLA	A-G GR/RKT RGE	EGLIN AIR FORCE BASE, FLA
EGLIN #39, FLA	A-G GR/RKT RGE	EGLIN AIR FORCE BASE, FLA
EGLIN #40, FLA	A-G GR/RKT RGE	EGLIN AIR FORCE BASE, FLA
EGLIN #41, FLA	A-G GR/RKT RGE	EGLIN AIR FORCE BASE, FLA
EGLIN #42, FLA	A-G GR/RKT RGE	EGLIN AIR FORCE BASE, FLA
EGLIN #43, FLA	A-G GR/RKT RGE	EGLIN AIR FORCE BASE, FLA
EGLIN #44, FLA	A-G GR/RKT RGE	EGLIN AIR FORCE BASE, FLA
EGLIN #45, FLA	A-G GR/RKT RGE	EGLIN AIR FORCE BASE, FLA
EGLIN #46, FLA	A-G GR/RKT RGE	EGLIN AIR FORCE BASE, FLA
EGLIN #47, FLA	A-G GR/RKT RGE	EGLIN AIR FORCE BASE, FLA
EGLIN #48, FLA	A-G GR/RKT RGE	EGLIN AIR FORCE BASE, FLA
EGLIN #49, FLA	A-G GR/RKT RGE	EGLIN AIR FORCE BASE, FLA
EGLIN #50, FLA	A-G GR/RKT RGE	EGLIN AIR FORCE BASE, FLA
EGLIN #51, FLA	A-G GR/RKT RGE	EGLIN AIR FORCE BASE, FLA
EGLIN #52, FLA	A-G GR/RKT RGE	EGLIN AIR FORCE BASE, FLA
EGLIN #53, FLA	A-G GR/RKT RGE	EGLIN AIR FORCE BASE, FLA
EGLIN #54, FLA	A-G GR/RKT RGE	EGLIN AIR FORCE BASE, FLA
EGLIN #55, FLA	A-G GR/RKT RGE	EGLIN AIR FORCE BASE, FLA
EGLIN #56, FLA	A-G GR/RKT RGE	EGLIN AIR FORCE BASE, FLA
EGLIN #57, FLA	A-G GR/RKT RGE	EGLIN AIR FORCE BASE, FLA
EGLIN #58, FLA	A-G GR/RKT RGE	EGLIN AIR FORCE BASE, FLA
EGLIN #59, FLA	A-G GR/RKT RGE	EGLIN AIR FORCE BASE, FLA
EGLIN #60, FLA	A-G GR/RKT RGE	EGLIN AIR FORCE BASE, FLA

**G**

*Gila Bend, ARIZ	A-A GR/A-G GR	WILLIAMS AIR FORCE BASE, ARIZ
GODMAN, CALIF	PBR	GODMAN AIR FORCE BASE, CALIF
GAUDAISE, ILL	PBR	GAUDAISE AIR FORCE BASE, ILL
GREENSBORO, N CAR	PBR	GREENSBORO AIR FORCE BASE, N CAR

**H**

*Hammond Bay, FLA	PBR	See Eglin #59, Fla
HILL AFB, TEX	PBR	HILL AIR FORCE BASE, TEX

**I**

INDIAN LAKE, CALIF	PBR	INDIAN LAKE AIR FORCE BASE, CALIF
--------------------	-----	-----------------------------------

**J**

JASPER, TEX	PBR	JASPER AIR FORCE BASE, TEX
-------------	-----	----------------------------

**K**

KIARNE, CALIF	PBR	KIARNE AIR FORCE BASE, CALIF
KEESLER, MISS	PBR	KEESLER AIR FORCE BASE, MISS
KIRTLAND, N MEX	PBR	KIRTLAND AIR FORCE BASE, N MEX

**L**

LAS VEGAS, NEV	PBR	LAS VEGAS AIR FORCE BASE, NEV
*Little Rock, ARIZ	PBR	See Eglin #59, Fla
*Little Rock, ARIZ	PBR	See Eglin #59, Fla
LOWRY, COLO	PBR	LOWRY AIR FORCE BASE, COLO

**M**

MACDILL, FLA	PBR	MACDILL AIR FORCE BASE, FLA
MacDill, FLA	PBR	MACDILL AIR FORCE BASE, FLA

NOTES: USAF IN

4901

## SECTION III, USAF BOMBING AND GUNNERY RANGES

## PART I- ALPHABETICAL LISTING OF RANGES

**E**

NAME OF RANGE	TYPE	PARENT FIELD	NAME OF RANGE	TYPE	PARENT FIELD
EGLIN #61, FLA	PBR	EGLIN AIR FORCE BASE, FLA	MARCH AFB, CALIF	R-R	MARCH AIR FORCE BASE, CALIF
EGLIN #62, FLA	PBR	EGLIN AIR FORCE BASE, FLA	MATAGORDA ISLAND, TEX	A-A GR/A-G GR	RANDOLPH AIR FORCE BASE, TEX
EGLIN #63, FLA	PBR	EGLIN AIR FORCE BASE, FLA			
EGLIN #65, FLA	PBR	EGLIN AIR FORCE BASE, FLA	MELROSE #2, N MEX	PBR	CLOVIS AF BASE, N MEX
EGLIN #66, FLA	PBR	EGLIN AIR FORCE BASE, FLA	MEMORY ROCK, FLA	PBR	ROBINS AIR FORCE BASE, GA
EAST ISAAC, FLA	PBR	MACDILL AIR FORCE BASE, FLA			

**G**

*Gila Bend, Ariz	A-A GR/A-G GR	See Ajo-Gila Bend, Ariz	MIDLAND #14 (S-10), TEX	PBR	CARSWELL AIR FORCE BASE, N MEX
GOIDMAN, KY	PBR	GOIDMAN AIR FORCE BASE, KY	MIDLAND #21 (S-3), TEX	PBR	CARSWELL AIR FORCE BASE, N MEX
GAUDALUPE (N. MEX)	A-A GR/PBR	WALKER AIR FORCE BASE, N. MEX	*Minidoka Range, Idaho	A-A GR	See Craters of the Moon, Idaho
GRENIER, N H	PBR	GRENIER AIR FORCE BASE, N H	MONOMOY POINT, MASS	PBR	GRENIER AIR FORCE BASE, N H
			MOSES LAKE, WASH	G-GR	MOSES LAKE AIR FORCE BASE, WASH
			MOSES LAKE #1, WASH	A-G GR	MOSES LAKE AIR FORCE BASE, WASH
			MOSES LAKE #2, WASH	A-G GR	MOSES LAKE AIR FORCE BASE, WASH
			MOSES LAKE #1(E), WASH	PBR	MOSES LAKE AIR FORCE BASE, WASH
			MOSES LAKE #2(E), WASH	PBR	MOSES LAKE AIR FORCE BASE, WASH
			MOSES LAKE #3(E), WASH	PBR	MOSES LAKE AIR FORCE BASE, WASH

**H**

*Hammock Point, Fla	PBR	See Eglin #54, Fla	MOUNTAIN HOME, IDAHO	G-GR	MOUNTAIN HOME AIR FORCE BASE, IDAHO
HILL AFB, UTAH	R-R	HILL AIR FORCE BASE, UTAH	MOUNTAIN HOME, IDAHO	SKEET	MOUNTAIN HOME AIR FORCE BASE, IDAHO

**I**

INDIAN SPRINGS, NEV	GR	INDIAN SPRINGS AIR FORCE BASE, NEV	MOUNTAIN HOME, IDAHO	A-G GR	MOUNTAIN HOME AIR FORCE BASE, IDAHO
---------------------	----	------------------------------------	----------------------	--------	-------------------------------------

**J**

JASPER, TEX	PBR	CARSWELL AIR FORCE BASE, TEX	MOUNTAIN HOME #1, IDAHO	PBR	MOUNTAIN HOME AIR FORCE BASE, IDAHO
-------------	-----	------------------------------	-------------------------	-----	-------------------------------------

**K**

KEARNEY, NEBR	R-R	KEARNEY AIR FORCE BASE, NEBR	MOUNTAIN HOME #2, IDAHO	PBR	MOUNTAIN HOME AIR FORCE BASE, IDAHO
KEESLER AFB, MISS	R-R	KEESLER AIR FORCE BASE, MISS	MOUNTAIN HOME #3, IDAHO	PBR	MOUNTAIN HOME AIR FORCE BASE, IDAHO
KIRTLAND S-1, N MEX	PBR	KIRTLAND AIR FORCE BASE, N MEX	MOUNTAIN HOME #4, IDAHO	PBR	MOUNTAIN HOME AIR FORCE BASE, IDAHO

**L**

LAS VEGAS, NEV	A-A GR/A-G GR	LAS VEGAS AIR FORCE BASE, NEV	MUROC, CALIF	B & GR	MUROC AIR FORCE BASE, CALIF
*Little Creek, Dela	B & GR	See Dover, Dela			
*Little Isaac, Fla	PBR	See East Isaac, Fla			
LOWRY, COLO	B & GR	LOWRY AIR FORCE BASE, COLO			

**M**

MACDILL, FLA	O.Q. RGE	MACDILL AIR FORCE BASE, FLA			
MacDill #4 & 5, Fla	PBR	See Cedar Keys #4 & 5			

## NOTES:

USAF INSTALLATIONS DIRECTORY

SECTION - III

PAGE - 45

RESTRICTED

SECTION III, USAF BOMBING AND GUNNERY RANGES

PART I- ALPHABETICAL LISTING OF RANGES

**P**

NAME OF RANGE	TYPE	PARENT FIELD
PLUMTREE ISLAND, VA	PBR	LANGLEY AIR FORCE BASE, VA
*Pocatello PER 1, Idaho	B & GR	See Mountain Home, Idaho
POORMAN RANGE, ARIZ	GR	DAVIS-MONTHAN AIR FORCE BASE, ARIZ
POLE MTH MIL RES	R-R	FT FRANCIS E WARREN, WYO

**R**

*Raft River Range, Idaho	PBR	See Saylor Creek, Idaho
RANDOLPH AFB, TEX	P-R	RANDOLPH AIR FORCE BASE, TEX
RAPID CITY, S DAK	G-GR	RAPID CITY AIR FORCE BASE, S DAK
RAPID CITY, S DAK	A-A GR	RAPID CITY AIR FORCE BASE, S DAK
RESERVATION, LA	B & GR	BARKSDALE AIR FORCE BASE, LA
ROSWELL, N MEX	O.Q. RGE	WALKER AIR FORCE BASE, N MEX

**S**

SAHUARITA, ARIZ	PBR	DAVIS-MONTHAN AIR FORCE BASE, ARIZ
ST JOSEPH'S BAY RES	B & GR	TYNDALL AIR FORCE BASE, FLA
SANTA ROSA ISLAND, FLA	SPEC	EGLIN AIR FORCE BASE, FLA
*Saylor Creek, Idaho	B & GR	See Mountain Home, Idaho
SEVEN MILE, WASH	GR	SPOKANE AIR FORCE BASE, WASH
SHIP SHOAL ISLAND, VA	PBR	LANGLEY AIR FORCE BASE, VA
*Smack Point, Fla	PBR	See Eglin #61, Fla
SPLIT ROCK, WYO	A-G GR/PBR	CASPER AIR FORCE BASE, WYO
SHEEP MOUNTAIN RANGE, NEV	C-GR	LAS VEGAS AIR FORCE BASE, NEV
SUNRISE MTH TRACT	GR	LAS VEGAS AIR FORCE BASE, NEV

**T**

NAME OF RANGE	TYPE	PARENT FIELD
*Tabor Range, Idaho	PBR	See Pocatello #4, Idaho
*Tonopah, Nev	B & GR	See Las Vegas, Nev
TOPEKA, KANS	R-R	TOPEKA AIR FORCE BASE, KANS
*Twin Buttes Rge, Idaho	PBR	See Pocatello #5, Idaho
TYNDALL, FLA	A-A GR	TYNDALL AIR FORCE BASE, FLA

**W**

WENDOVER, UTAH	B & GR	WENDOVER AIR FORCE BASE, UTAH
*White Point Chotawhatchee Bay, Fla	PBR	See Eglin #50, Fla
WILCOX, ARIZ	A-G GR	DAVIS-MONTHAN AIR FORCE BASE, ARIZ

**Y**

YUMA, ARIZ	A-A GR/A-G GR & G-GR	WILLIAMS AIR FORCE BASE, ARIZ
------------	----------------------	-------------------------------

NOTES: \* - CROSS REFERENCE NAME. P-R - PISTOL RANGE. R-R - RIFLE RANGE. GR - GUNNERY RANGE. G-GR - GROUND GUNNERY RANGE.

NAME AND OF PARENT AND TYPE

AVON PARK AIR

AVON PARK, FLA

**B**

BARKSDALE AIR

RESERVATION,

BIGGS AIR FO

DEMING #3, N

DEMING #5, N

DEMING #10,

DEMING #22,

**C**

GARSWELL A

JASPER, TEX

MIDLAND #11,

MIDLAND #21,

CASPER AIR

CASPER, WYO

CASPER, WYO

SPLIT ROCK,

CLOVIS AIR F

CLOVIS, N.M.

MELROSE #2,

**D**

DAVIS-MONT

POORMAN RAN

SAHUARITA,

WILCOX, AR

DOVER AIR

DOVER, DELA

DOW AIR FO

DOW, ME

**E**

EGLIN AIR

EGLIN, FLA

EGLIN, FLA

EGLIN #1, F

EGLIN #1A,

EGLIN #2, F

EGLIN #2A,

EGLIN #3, F

NOTES: N

USAF IN

RESTRICTED  
SECTION III, USAF BOMBING AND GUNNERY RANGES

A

NAME AND LOCATION OF PARENT FIELD AND TYPE OF RANGE	DIST & DIRECTION FROM PARENT FIELD	REAL ESTATE CODE	AREA (ACRES)	JURISDICTION		TARGETS							RUNWAYS			REMARKS	
				COMMAND	CONTROL (JOINT USE)	DAY PRECISION	NIGHT PRECISION	TARGET GROUP	SKIP	DEMOLITION	OTHER	GROUPS OF SPOTTING TOWERS	ELEVATION	NUMBER	LONGEST		ADD - 00
AVON PARK AIR FORCE BASE, FLA.				SAC													BOMB RANGE ACTIVE
AVON PARK, FLA B & GR	15 NE	6	103174	SAC	AVON PARK AF BASE (MACDILL AF BASE)	7		1		1	YES						
<b>B</b>																	
BARKSDALE AIR FORCE BASE, LA.				FDTRC													
RESERVATION, LA B & GR		1	20470	FDTRC	BARKSDALE AF BASE	2			1	10	NO	164					AT BARKSDALE AIR FORCE BASE, 10 A-G TARGETS
BIGGS AIR FORCE BASE, TEX				8AF													
DEMING #3, N MEX FBR		2	960	8AF	BIGGS AF BASE	1	1	1			NO	1186					S-3
DEMING #5, N MEX FBR		2	960	8AF	BIGGS AF BASE	1	1	1			NO	1115					S-5
DEMING #10, N MEX FBR		2	960	8AF	BIGGS AF BASE	1	1	1			NO	1292					E-2
DEMING #22, N MEX FBR		2	960	8AF	BIGGS AF BASE	1	1	1			NO	1635					E-5
<b>C</b>																	
CARSWELL AIR FORCE BASE, TEX.				8AF													
JASPER, TEX FBR	210 SE	1	2618	8AF	CARSWELL AF BASE	3					NO	187					BOYKIN SPRINGS RANGE
MIDLAND #14(S-10), TEX FBR		2	1259	8AF	CARSWELL AF BASE	1	1	1			NO	2894					17 SSW MIDLAND, TEX
MIDLAND #21(S-3), TEX FBR		2	960	8AF	CARSWELL AF BASE	1	1	1			NO	2883					30 S MIDLAND, TEX
CASPER AIR FORCE BASE, WYO.				15AF													
CASPER, WYO Q-GR	0,5 SE		2924	15AF	CASPER AF BASE												SMALL ARMS RANGE
CASPER, WYO A-G GR	23 NW	2	20482	15AF	CASPER AF BASE						64	NO	5475				
CASPER, WYO FBR																	
SPLIT ROCK, WYO A-A GR	55,5 SW	6	180180	15AF	CASPER AF BASE	1	*				YES	5500					
CLOVIS AIR FORCE BASE, N.MEX.				8AF													INACTIVE
CLOVIS, N MEX Q-GR	2 S		3982	8AF	CLOVIS AF BASE												GROUND GUNNERY RANGE
NELRIDGE #2, N MEX FBR		2	2560	8AF	CLOVIS AF BASE	1		1			NO	1280					
<b>D</b>																	
DAVIS-MONTHAN AIR FORCE BASE, ARIZ				8AF													
ROCKMAN RANGE, ARIZ GR	1 SE	2, 10	4677	8AF	DAVIS-MONTHAN AF BASE												SMALL ARMS RANGE
SAHUARITA, ARIZ FBR	15 S	2	18456	8AF	DAVIS-MONTHAN AF BASE	2				1	NO	2685	1	55			FBR TARGETS #1,2, CQ RGE & CAMP SITE
WILCOX, ARIZ A-G GR	51 E	2	28589	8AF	DAVIS-MONTHAN AF BASE					16	NO	1260					16 GROUPS OF A-G TARGETS & CAMP SITE
DOVER AIR FORCE BASE, DELA.				TAC													INACTIVE
DOVER, DELA B & GR	5 NE	6, 10	1863	TAC	DOVER AF BASE	1			1	7	NO	9					PRECISION BR A-G GR
DOW AIR FORCE BASE, ME.				1AF													
DOW, ME FBR	20 NE	1	6582	1AF	DOW AF BASE						YES	300	1	15			NO TARGETS
<b>E</b>																	
EGLIN AIR FORCE BASE, FLA.				APG													SEE NOTE 1.
EGLIN, FLA P-R	5.25 N	1	0.5	APG	EGLIN AF BASE												PISTOL RANGE
EGLIN, FLA R-R	5 N	1	1	APG	EGLIN AF BASE												RIFLE RANGE
EGLIN #1, FLA A-G GR & RKT RGE	15 NE	1	353	APG	EGLIN AF BASE					8	NO	210					LOW ALTITUDE
EGLIN #1A, FLA A-G GR & RKT RGE	13.5 N	1	361	APG	EGLIN AF BASE					6	NO	150					FIXED GUNNERY
EGLIN #2, FLA A-G GR & RKT RGE	11 NNE	1	322	APG	EGLIN AF BASE					6	NO	210					INACTIVE FIXED GUNNERY
EGLIN #2A, FLA A-G GR & RKT RGE	6.5N	1	328	APG	EGLIN AF BASE					6	NO	75					INACTIVE FIXED GUNNERY
EGLIN #3, FLA A-G GR & RKT RGE	10 NNW	1	335	APG	EGLIN AF BASE					6	NO	215					FIXED GUNNERY

NOTES: NOTE 1 - ALL EGLIN AFB RANGES, WITH THE EXCEPTION OF SANTA ROSA ISLAND RANGE, ARE LOCATED ON EGLIN AFB RESERVATION, WHICH IS DEPARTMENT OF THE AIR FORCE OWNED. RKT RGE - ROCKET RANGE.

RESTRICTED

**E**

SECTION III, USAF BOMBING AND GUNNERY RANGES

NAME AND LOCATION OF PARENT FIELD AND TYPE OF RANGE	DIST & DIRECTION FROM PARENT FIELD	REAL ESTATE CODE	AREA (ACRES)	JURISDICTION		TARGETS							RUNWAYS		REMARKS
				COMMAND	CONTROL (JOINT USE)	DAY PRECISION	NIGHT PRECISION	TARGET GROUP	SKIP	DEMOLITION	OTHER GROUPS OF SPOTTING TOWERS	ELEVATION	NUMBER	LONGEST ADD-00	
EGLIN #3A, FLA & RKT RGE	14.0NNW	1	362	APG	EGLIN AF BASE						6	NO	100		FIXED GUNNERY
EGLIN #4, FLA & RKT RGE	6.4 W	1	310	APG	EGLIN AF BASE						6	NO	70		FIXED GUNNERY
EGLIN #4A, FLA & RKT RGE	7.0 NW	1	319	APG	EGLIN AF BASE						6	NO	160		FIXED GUNNERY
EGLIN #5, FLA & RKT RGE	12.9 NW	1	354	APG	EGLIN AF BASE						6	NO	180		FIXED GUNNERY
EGLIN #5A, FLA & RKT RGE	6.9 NNW	1	341	APG	EGLIN AF BASE						6	NO	145		FIXED GUNNERY
EGLIN #6, FLA & RKT RGE	14.0 NW	1	354	APG	EGLIN AF BASE						6	NO	170		FIXED GUNNERY
EGLIN #6A, FLA & RKT RGE	17.0 NW	1	341	APG	EGLIN AF BASE						6	NO	80		FIXED GUNNERY
EGLIN #7, FLA & RKT RGE	19.0 NNW	1	335	APG	EGLIN AF BASE						6	NO	170		FIXED GUNNERY
EGLIN #7A, FLA & RKT RGE	14.0 W	1	109	APG	EGLIN AF BASE						6	NO	120		FIXED GUNNERY
EGLIN #21, FLA	0.5 S	1		APG	EGLIN AF BASE										SPECIAL RANGE
EGLIN #22, FLA	0.5 S	1		APG	EGLIN AF BASE										SPECIAL RANGE
EGLIN #26, FLA	A-A GR	12.0 NW	1	APG	EGLIN AF BASE										TOW TARGET
EGLIN #27, FLA	A-A GR	9.5 NNW	1	APG	EGLIN AF BASE										TOW TARGET
EGLIN #28, FLA	A-A GR	16.0NNW	1	APG	EGLIN AF BASE										TOW TARGET
EGLIN #29, FLA	A-A GR	8.25NNW	1	APG	EGLIN AF BASE										TOW TARGET
EGLIN #30, FLA	A-A GR	15.0 W	1	APG	EGLIN AF BASE										TOW TARGET
EGLIN #31, FLA	A-A GR	12.0 W	1	APG	EGLIN AF BASE										TOW TARGET
EGLIN #32, FLA	17.0WSW			APG	EGLIN AF BASE										WATER RANGE
EGLIN #33, FLA	14.25WSW			APG	EGLIN AF BASE										WATER RANGE
EGLIN #34, FLA	12.0 SW			APG	EGLIN AF BASE										WATER RANGE
EGLIN #35, FLA	9.0 SW			APG	EGLIN AF BASE										WATER RANGE
EGLIN #36, FLA	8.25SSW			APG	EGLIN AF BASE										WATER RANGE
EGLIN #37, FLA	9.25SSE			APG	EGLIN AF BASE										WATER RANGE
EGLIN #38, FLA	12.75 SE			APG	EGLIN AF BASE										WATER RANGE
EGLIN #39, FLA	16.5ESE			APG	EGLIN AF BASE										WATER RANGE
EGLIN #40, FLA	21.5ESE			APG	EGLIN AF BASE										WATER RANGE
EGLIN #41, FLA	25.5ESE			APG	EGLIN AF BASE										WATER RANGE
EGLIN #42, FLA	29.0ESE			APG	EGLIN AF BASE										WATER RANGE
EGLIN #43, FLA	33.0ESE			APG	EGLIN AF BASE										WATER RANGE
EGLIN #44, FLA	37.0ESE			APG	EGLIN AF BASE										WATER RANGE
EGLIN #45, FLA	31.0ESE			APG	EGLIN AF BASE										WATER RANGE
EGLIN #50, FLA	PER	6.3 ESE	1	0.66	APG	EGLIN AF BASE	1				1	YES	0		WHITE POINT CHOCTAWHATCHEE BAY
EGLIN #51, FLA	PER	8.0 E	1	834	APG	EGLIN AF BASE	1					YES	60		
EGLIN #52, FLA		12.5 NE	1	3183	APG	EGLIN AF BASE					45	YES	175		DEMOLITION
EGLIN #53, FLA	RKT RGE	8.0 NE	1	96	APG	EGLIN AF BASE	1					YES	142		
EGLIN #54, FLA	PER	12.5 E	1	5	APG	EGLIN AF BASE					1	YES	0		HAMMOCK POINT
EGLIN #55, FLA	PER	19.0 NE	1	96	APG	EGLIN AF BASE	1					YES	250		INACTIVE
EGLIN #57, FLA	PER	12.0ENE	1	770	APG	EGLIN AF BASE	1				2	YES	80		DEMOLITION
EGLIN #58, FLA	PER	14.6 NE	1	11	APG	EGLIN AF BASE	1	*				NO	190		INACTIVE SONIC RECORDING
EGLIN #59, FLA	PER	9.5 ESE	1		APG	EGLIN AF BASE	1	*				NO			BIG HAMMOND BAY SONIC RECORDING
EGLIN #60, FLA	PER	5.0 SSW	1		APG	EGLIN AF BASE						NO			INACTIVE BLACK POINT
EGLIN #61, FLA	PER	5.8 SW	1		APG	EGLIN AF BASE						NO			INACTIVE SMACK POINT
EGLIN #62, FLA	PER	20.0 NE	1	1200	APG	EGLIN AF BASE						NO	150		UNDEVELOPED DEMOLITION
EGLIN #63, FLA	PER	15.5ENE	1	1200	APG	EGLIN AF BASE	1					NO	135		

NOTES: PER - PRECISION BOMBING RANGE. A-G GR - AIR TO GROUND GUNNERY RANGE. RKT RGE - ROCKET RANGE.  
 A-A GR - AIR TO AIR GUNNERY RANGE. B & GR - BOMBING AND GUNNERY RANGE. \* - NIGHT LIGHTING FACILITIES ON DAY TARGETS.

USAF INSTALLATIONS DIRECTORY

SECTION III

PAGE - 48

RESTRICTED

6-5457, AF

NAME A OF PA AND TY
EGLIN #65
EGLIN #66
SANTA ROSA
<b>F</b>
FT. FRANCIS
POLE MTN
<b>G</b>
GODMAN A
GODMAN, KY
GRENIER A
GRENIER, N
MONOKY PO
<b>H</b>
HILL AIR F
HILL AFB
HOLLOMAN
ALAMORGORD
<b>I</b>
INDIAN SPR
INDIAN SPR
<b>K</b>
KEARNY A
KEARNEY NE
KEESLER A
KEESLER AF
KIRTLAND A
KIRTLAND S
<b>L</b>
LANGLEY A
FLAM TRE
DRIP SHOAL
NOTES:
USAF IN

4901



SECTION III, USAF BOMBING AND GUNNERY RANGES

E

NAME AND LOCATION OF PARENT FIELD AND TYPE OF RANGE	DIST & DIRECTION FROM PARENT FIELD	REAL ESTATE CODE	AREA (ACRES)	JURISDICTION		TARGETS						RUNWAYS		REMARKS		
				COMMAND	CONTROL (JOINT USE)	DAY PRECISION	NIGHT PRECISION	TARGET GROUP	SKIP	DEMOLITION	OTHER	GROUPS OF SPOTTING TOWERS	ELEVATION		NUMBER	LONGEST ADD-00
EOLIN #65, FLA	FBR	16 NE	1	14	AFB	EOLIN AF BASE						1	NO	200		INACTIVE PTM POINT BOMB RANGE
EOLIN #66, FLA	FBR	10 NE	1		AFB	EOLIN AF BASE										INACTIVE PTM POINT BOMB RANGE
SANTA ROSA ISLAND, FLA	FBR	9 SW	10	1280	AFB	EOLIN AF BASE							NO	10		ALL ALTITUDE SPEED COURSE
<b>F</b>																
FT. FRANCIS E. WARREN, WYO.																
ROSE MTN MILITARY RES	R-R	18 NW			TDTRC	FT FRANCIS E. WARREN										RIFLE RANGE
<b>G</b>																
GODMAN AIR FORCE BASE, KY.																
GODMAN, KY	FBR		1	512	LAF	GODMAN AF BASE										ON FORT KNOX RESERVATION
GRENIER AIR FORCE BASE, N.H.																
GRENIER, N.H.	A-G GR FBR	10 W	1	2782	SAC	GRENIER AF BASE	1				YES	500				FORMER NEW BOSTON RANGE
MONOMY POINT, MASS	FBR	13 SE	10	1007	SAC	GRENIER AF BASE	1				8	NO				MOSTLY OVERWATER
<b>H</b>																
HILL AIR FORCE BASE, UTAH.																
HILL AFB, UTAH	R-R	7 ESE	2	23	AMC	HILL AF BASE										RIFLE RANGE
HOLLOMAN AIR FORCE BASE, N.MEX.																
ALAMOGORDO, N MEX	B & GR	1 W	6	L/S 243519	AMC	HOLLOMAN AF BASE	9			1	2	NO	1120	5	30	A-G GR, A-A GR INCLUDES 2 RANGE CAMPS
<b>I</b>																
INDIAN SPRINGS AIR FORCE BASE, NEV.																
INDIAN SPRINGS NEV	GR		1, 10	27162	FDTRC	INDIAN SPRINGS AF BASE										INACTIVE GROUND GUNNERY
<b>K</b>																
KEARNY AIR FORCE BASE, NEBR.																
KEARNEY NEBR	R-R	30 S	2	739	BAF	KEARNEY AF BASE										RIFLE RANGE
KEESLER AIR FORCE BASE, MISS.																
KEESLER AFB, MISS	R-R	12 N	2, 10	2634	TDTRC	KEESLER AF BASE										RIFLE RANGE
KIRTLAND AIR FORCE BASE, N.MEX.																
KIRTLAND S-1, N MEX	FBR	25 SW	10	640	AMC	KIRTLAND AF BASE	1	*	1			NO	5145			
<b>L</b>																
LANGLEY AIR FORCE BASE, VA.																
PLUM TREE ISLAND, VA	FBR	3 NE	1	3276	9AF	LANGLEY AF BASE	5	5			YES	1				
SHIP SHOALS ISLAND, VA	FBR	32 NE	16		9AF	LANGLEY AF BASE	1									NIGHT PHOTO

NOTES: FBR - PRECISION BOMBING RANGE A-G GR - AIR TO GROUND GUNNERY RANGE \* - NIGHT LIGHTING FACILITIES ON DAY TARGETS  
A-A GR - AIR TO AIR GUNNERY RANGE B & GR - BOMBING AND GUNNERY RANGE

1 JAN 49

4901

RESTRICTED

SECTION III, USAF BOMBING AND GUNNERY RANGES

NAME AND LOCATION OF PARENT FIELD AND TYPE OF RANGE	DIST & DIRECTION FROM PARENT FIELD	REAL ESTATE CODE	AREA (ACRES)	JURISDICTION		TARGETS								RUNWAYS		REMARKS	
				COMMAND	CONTROL (JOINT USE)	DAY PRECISION	NIGHT PRECISION	TARGET GROUP	SKIP	DEMOLITION	OTHER GROUPS OF SPOTTING TOWERS	ELEVATION	NUMBER	LONGEST ADD-00			
LAS VEGAS AIR FORCE BASE, NEV.				FDTRC													
LAS VEGAS, NEV B & GR	35 NW	1 L/S	328511	FDTRC	LAS VEGAS AF BASE	9	6	3	1					2000 7000 5000	17	50	A-A & A-G GR INCLUDES FORMER TONOPAH B & GR
SUNRISE MOUNTAIN TRACT, NEV SHEPP MOUNTAIN RANGE, NEV	8 E G-GR		10 46000	FDTRC	LAS VEGAS AF BASE												SMALL ARMS RANGE SMALL ARMS RANGE
LOWRY AIR FORCE BASE, COLO.				TDTRC													
LOWRY, COLO B & GR	15 SE		59840	TDTRC	LOWRY AF BASE	5	*						NO				OLD BICKLEY B & GR
<b>M</b>																	
MACDILL AIR FORCE BASE, FLA.				SAC													
CEDAR KEYS #4, FLA PBR	62 NW		OVER WATER	SAC	MACDILL AF BASE												
CEDAR KEYS #5, FLA PBR	43 NW		OVER WATER	SAC	MACDILL AF BASE												
EAST ISAAC, FLA PBR	259 SE		2	SAC	MACDILL AF BASE	1											PERMIT FROM BRITISH GOVERNMENT
MACDILL AFB G.O. RANGE, FLA				SAC	MACDILL AF BASE												
NORTH Bimini, FLA PBR		10		SAC	MACDILL AF BASE								12	NO	11		"S.S. SAPONA" PERMIT FROM BRITISH
<b>MARCH AIR FORCE BASE, CALIF.</b>																	
MARCH AFB, CALIF R-R	3 N	2, 10	654	12AF	MARCH AF BASE												RIFLE RANGE
<b>MOSES LAKE AIR FORCE BASE, WASH</b>																	
MOSES LAKE, WASH G-GR	2 E	2	618	4AF	MOSES LAKE AF BASE												INACTIVE
MOSES LAKE #1, WASH A-G GR	32 SW	10	27640	4AF	MOSES LAKE AF BASE				2	16	NO	1165	2	25			GROUND GUNNERY RANGE
MOSES LAKE #2, WASH A-G GR	23 SSW	6	5120	4AF	MOSES LAKE AF BASE					8	NO	990					ALSO KNOWN AS 5 (E)
MOSES LAKE #1(E), WASH PBR	12 SW	10	3840	4AF	MOSES LAKE AF BASE	1	*				YES	1150					
MOSES LAKE #2(E), WASH PBR	20 SW	2, 10	2560	4AF	MOSES LAKE AF BASE	1	*				NO	1000					
MOSES LAKE #3(E), WASH PBR	27 SW	1	2560	4AF	MOSES LAKE AF BASE	1	*				YES	975					
<b>MOUNTAIN HOME AIR FORCE BASE, IDAHO</b>																	
CRATERS OF THE MOON, IDAHO A-A GR	110 E	2, 10	513661	15AF	MOUNTAIN HOME AF BASE				1	1	NO	4400					INACTIVE AVAILABLE 1 JAN to 15 APR & 1 JUNE to 15 NOV
MOUNTAIN HOME, IDAHO G-GR	3 N	2, 10	6300	15AF	MOUNTAIN HOME AF BASE												GROUND GUNNERY RANGE
MOUNTAIN HOME, IDAHO B & GR	30 SE	2, 10	413520	15AF	MOUNTAIN HOME AF BASE	1	1				NO	3500					INCLUDES MT HOME PBR #5 SAYLOR CREEK A-A GR
MOUNTAIN HOME, IDAHO A-G GR	66 SSE	10	17917	15AF	MOUNTAIN HOME AF BASE						28	NO	2000				
MOUNTAIN HOME #1, IDAHO PBR	22 SW	10	2564	15AF	MOUNTAIN HOME AF BASE							NO	3425				DEMOLITION RANGE
MOUNTAIN HOME #2, IDAHO PBR	13 SSW	10	2552	15AF	MOUNTAIN HOME AF BASE	1	1				NO	3200					
MOUNTAIN HOME #3, IDAHO PBR	27 W	2, 10	2563	15AF	MOUNTAIN HOME AF BASE	1	1				NO	3725					
MOUNTAIN HOME #4, IDAHO PBR	42 S	2, 10	2605	15AF	MOUNTAIN HOME AF BASE	1	1				NO	5335					
MOUNTAIN HOME, IDAHO SKEET	2 N	10	360	15AF	MOUNTAIN HOME AF BASE												ALSO POWER TURRET RGE
<b>MUROC AIR FORCE BASE, CALIF.</b>																	
MUROC, CALIF B & GR		10	159004	AMC	MUROC AF BASE	3											A-G GR - PBR
<b>O</b>																	
<b>OSCODA AIR FORCE BASE, MICH.</b>																	
OSCODA, MICH G-GR	3 W		1520	SAC	OSCODA AF BASE												SMALL ARMS RANGE
OSCODA, MICH A-A GR	2 E		OVER WATER	SAC	OSCODA AF BASE												OVERWATER
OSCODA, MICH A-A GR	70 SE		OVER WATER	SAC	OSCODA AF BASE												OVERWATER
OSCODA, MICH B & GR	10 NW		18760	SAC	OSCODA AF BASE												A-G GR IN USE PBR NOT IN USE
NOTES: PBR - PRECISION BOMBING RANGE A-G GR - AIR TO GROUND GUNNERY RANGE A-A GR - AIR TO AIR GUNNERY RANGE B & GR - BOMBING AND GUNNERY RANGE * - NIGHT LIGHTING FACILITIES ON DAY TARGETS																	

RESTRICTED

NAME OF PARENT FIELD
RANDOLPH
MATAGORDA
RANDOLPH AFB
RAPID CITY
BUTTE COUNTY
RAPID CITY
RAPID CITY
ROBINS AIR
MEMPHY RO
<b>S</b>
SMOKY HILL
CAMP PHILL
OSAGE #3
SPOKANE A
BOARDMAN (SEVEN MILE RANGE)
<b>T</b>
TOPEKA AIR
TOPEKA, KAN
TYNDALL A
ST JOSEPH'S
TYNDALL, FL
<b>W</b>
WALKER AIR
GUADALUPE,
ROSWELL O.C.
WENDOVER
CARRINGTON
WENDOVER, U
WILLIAMS A
W/O-GILA BE
TUMA, ARIZ
NOTES:
USAF IN

4901

RESTRICTED

SECTION III, USAF BOMBING AND GUNNERY RANGES

R

NAME AND LOCATION OF PARENT FIELD AND TYPE OF RANGE	DIST & DIRECTION FROM PARENT FIELD	REAL ESTATE CODE	AREA (ACRES)	JURISDICTION		TARGETS							RUNWAYS		REMARKS	
				COMMAND	CONTROL (JOINT USE)	DAY PRECISION	NIGHT PRECISION	TARGET GROUP	SKIP	DEMOLITION	OTHER	GROUPS OF SPOTTING TOWERS	ELEVATION	NUMBER		LONGEST ADD-ON
RANDOLPH AIR FORCE BASE, TEX.																
MATAORDA ISLAND, TEX	A-A GR/A-G GR 140 SE	6	61465	FDTRC	RANDOLPH AF BASE					9	NO	5	6	40	INACTIVE 5 A-G GR AERIAL GUNNERY	
RANDOLPH AFB, TEX	P-R 2 NE	2	0.52	FDTRC	RANDOLPH AF BASE										PISTOL RANGE	
RAPID CITY AIR FORCE BASE, S DAK																
BUTTE COUNTY #1, S DAK	PBR 37 N	2	10002	15AF	RAPID CITY AF BASE	1						NO	2834	1	15	NEWELL BOMBING RANGE
RAPID CITY, S DAK	A-A GR 33 SE	10	341720	15AF	RAPID CITY AF BASE							NO	2150			NO TARGETS
RAPID CITY, S DAK	G-GR 11 NE	2	1493	15AF	RAPID CITY AF BASE											GROUND GUNNERY RANGE (POORMAN)
ROBINS AIR FORCE BASE, GA.																
MEMORY ROCK, FLA	PBR 10		0.04	AMC	ROBINS AF BASE	1				6	NO	14				PERMIT FROM BRITISH GOVERNMENT
<b>S</b>																
SMOKY HILL AIR FORCE BASE, KANS																
CAMP PHILLIPS, KANS	A-G GR 13 WSW	1	31706	15AF	SMOKY HILL AF BASE							NO				O.Q. RANGE & PBR'S #4 & 5
OSAGE #3, KANS	PBR 91 ESE	6	3032	15AF	SMOKY HILL AF BASE	1	*					YES	1192			INACTIVE
SPOKANE AIR FORCE BASE, WASH.																
BOARDMAN (ORE)	PBR 1, 10		96187	15AF	SPOKANE AF BASE	4	1					NO	600	1	62	INCLUDES ARLINGTON RANGE
SEVEN MILE GUNNERY RANGE	G-GR 6		906	15AF	SPOKANE AF BASE											SMALL ARMS RANGE
<b>T</b>																
TOPEKA AIR FORCE BASE, KANS.																
TOPEKA, KANS	R-R 1 S	2	360	SAC	TOPEKA AF BASE											RIFLE RANGE
TYNDALL AIR FORCE BASE, FLA.																
ST JOSEPH'S RESERVATION	B & GR 1		3619	AU	TYNDALL AF BASE											INACTIVE
TYNDALL, FLA	A-A GR 70 S		1600000	AU	TYNDALL AF BASE											OVERWATER
<b>W</b>																
WALKER AIR FORCE BASE, N.MEX.																
GUADALUPE, N MEX	PBR A-A GR 160 SW	8	99633	8AF	WALKER AF BASE (BIGGS AF BASE)	4						NO	4000			
ROSWELL O.Q. RANGE		16		8AF	WALKER AF BASE											IN PROCESS OF ACQUISITION
WENDOVER AIR FORCE BASE, UTAH																
CARRINGTON ISLAND UTAH	PBR 79 ENE	2, 10	1768	15AF	WENDOVER AF BASE											
WENDOVER, UTAH	B & GR 1 E	10	1811496	15AF	WENDOVER AF BASE	12	3			5	NO	437	1	71		3 A-G GR 3 TOW TARGET RANGES
WILLIAMS AIR FORCE BASE, ARIZ.																
AJO-GILA BEND, ARIZ	A-A GR 75 SW	1, 2, 10	1120658	FDTRC	WILLIAMS AF BASE							NO	21	62		AREA INCLUDES A/O AF AUX. 6 AUX FLES & GILA /BEND/
YUMA, ARIZ	A-G GR 120 SW		1101677	FDTRC	WILLIAMS AF BASE											

NOTES: PBR - PRECISION BOMBING RANGE A-G GR - AIR TO GROUND GUNNERY RANGE A-A GR - AIR TO AIR GUNNERY RANGE B & GR - BOMBING AND GUNNERY RANGE \* - NIGHT LIGHTING FACILITIES ON DAY TARGETS

USAF INSTALLATIONS DIRECTORY

SECTION III PAGE-51

RESTRICTED

SECTION IV, USAF INSTALLATIONS  
(EXCLUSIVE OF AIRFIELDS)

LOCATION OF INSTALLATION	NAME	ADDRESS	SPECIALIZED DEPOT	INTRANSIT DEPOT	GOVT. OWNED ASSEMBLY PLANT	MOD. CENTER	GFE DEPOT	PAE	AFT	AIR MATERIEL AREAS	CONV. HOSP.	HOTELS	INDEPENDENT USAF ACTIVITIES	FIELD OFFICES OF HQ. USAF	MISCELLANEOUS
ALAMEDA, CALIF	BLDG T-1501 & 60,000 SQ. FT HARDSTANDING	PORT OF ALAMEDA													X
Alamogordo, N Mex	See Oscura, N Mex See Tularosa, N Mex														
ATLANTA 2, GA	AIR LIAISON OFFICER WITH THIRD ARMY	517 OLD POST OFFICE BLDG													X
ATLANTA 2, GA	AF LIAISON OFFICER SOUTH ATLANTIC DIVISION	622 P.O. BLDG P.O. BOX 1882											X		
<b>B</b>															
Biggs, Tex	See Guadalupe, N Mex														
BOSTON 2, MASS	AF PROCUREMENT FIELD OFFICE NEW YORK PORT EMBARKATION (PORT USAF LIAISON SECTION)	18 TREMONT STREET													X
BROOKLYN, N Y	FOURTH CLIFF, HARBOR DEFENSE ASGND CAMBRIDGE FLD STA.	58TH ST & 1ST AVE													X
BOSTON, MASS		BOSTON, MASS													X
<b>C</b>															
CAMBRIDGE 39, MASS	CAMBRIDGE FIELD STATION AIR LIAISON OFFICER WITH FIFTH ARMY	230 ALBANY ST 1660 E HYDE PARK BLVD													X
CHICAGO 6, ILL															X
CHICAGO 3, ILL	AF PROCUREMENT FIELD OFFICE	39 S LASALLE ST FT. FRANCIS E. WARREN, WYO													X
CHEYENNE, WYO	WARREN AIR FORCE BASE														X
CHEYENNE, WYO	POLE MOUNTAIN MIL. RES.														X
CINCINNATI 1, OHIO	AF LIAISON OFFICER OHIO RIVER DIVISION	ROOM 524, P.O. BOX 1159 U.S.P.O. & COURTHOUSE												X	
COLORADO SPRINGS, COLO	HQ. FIFTEENTH AIR FORCE	1600 E BOULDER ST													X
CELESTINE FALLS, MASS	HQ. ATLANTIC DIV-MATS	WESTOVER AFB													X
<b>D</b>															
DALLAS 2, TEX	AF LIAISON OFFICER SOUTHWESTERN DIVISION	ROOM 309 1114 COMMERCE STREET BUILDING 16												X	
DAYTON, OHIO	AF PROCUREMENT FIELD OFFICE CAPTURED ENEMY EQUIPMENT TECHNICAL LABORATORY	WRIGHT-PATTERSON AFB													X
DAYTON, OHIO		WRIGHT-PATTERSON AFB													X
DAYTON, OHIO	#662 SPECIALIZED DEPOT COMMANDING OFFICER	WILMINGTON PIKE	X												
DAYTON, OHIO	FLIGHT SERVICE CENTER	WRIGHT-PATTERSON AFB													X
DAYTON, OHIO	ARMY AUDIT AGENCY COMMANDING OFFICER	WRIGHT-PATTERSON AFB													X
DENVER, COLO	FLIGHT SERVICE CENTER	LOWRY AFB													X
DETROIT 32, MICH	AF PROCUREMENT FIELD OFFICE	W. WARREN & LONVO AVENUES													X
<b>E</b>															
Eatonstown, N J	See Red Bank														
EDGEWOOD ARSENAL, MD	FIELD OFFICE AIR CHEMICAL OFFICE												X		
<b>F</b>															
FAIRFIELD, CALIF	HQ. WEST COAST WING (PACIFIC DIVISION-MATS)	FAIRFIELD-SUISUN AFB													X
FAIRFIELD, CALIF	PORT OF AERIAL EMBARKATION	FAIRFIELD-SUISUN AFB						X							
FARMINGDALE, L.I., N Y	AF PLANT REPRESENTATIVE	REPUBLIC AVIATION CORP													X
FT MEADE, MD	AIR LIAISON OFFICER WITH SECOND ARMY														X

LOCAT OF INSTALLA

FT MASON, CALIF

FT WORTH, TEX

FT WORTH 1, TEX

**G**

Gravelly Point

GREAT FALLS, N Y

GUADALUPE, N MEX

**H**

HAGERSTOWN, MD

HAMPTON, VA

HAMPTON, VA

**I**

INDIANAPOLIS, IN

INDIANAPOLIS, IN

**J**

JACKSONVILLE, FL

**L**

LAS VEGAS, NV

LOS ANGELES, CALIF

LOS ANGELES, CALIF

**M**

MACON, GA

MAYWOOD, CALIF

MEMPHIS, TENN

MIDDLETOWN, N Y

MIDDLETOWN, N Y

MORILE, ALA

MONTGOMERY, ALA

MONTGOMERY, ALA

MT CLEMENS, MI

**N**

NEW ORLEANS, LA

NEW YORK 4, NY

NEW YORK 4, NY

NEW YORK 4, NY

NEW YORK 4, NY

U S A F

RESTRICTED  
SECTION IV, USAF INSTALLATIONS  
(EXCLUSIVE OF AIRFIELDS)

F

USAF ACTIVITIES FIELD OFFICES OF HQ. USAF	MISCELLANEOUS	LOCATION OF INSTALLATION	NAME	ADDRESS	SPECIALIZED DEPOT	INTRANSIT DEPOT	GOVT. OWNED ASSEMBLY PLANT	MOD. CENTER	GFE DEPOT	PAE	AFT	AIR MATERIEL AREAS	CONV. HOSP.	HOTELS	INDEPENDENT USAF ACTIVITIES	FIELD OFFICES OF HQ. USAF	MISCELLANEOUS	
	X	FT MASON, CALIF	SAN FRANCISCO PORT OF EMBARKATION (AF LIAISON SEC.)															X
		FT WORTH, TEX	COMMANDING OFFICER FLIGHT SERVICE CENTER	CARSWELL AFB														X
	X	FT WORTH 1, TEX	AF PROCUREMENT FIELD OFFICE	CONSOLIDATED VULTEE AIRCRAFT CORP														X
		<b>G</b>																
		Gravelly Point, Va	See Washington, D C															
		GREAT FALLS, MONT	PORT OF AERIAL EMBARKATION	GREAT FALLS, AFB							X							
		GUADALUPE, N MEX	GUADALUPE RANGE CAMP	WALKER AFB														X
		<b>H</b>																
	X	HAGERSTOWN, MD	AF PLANT REPRESENTATIVE FIELD LOCATION	FAIRCHILD ENGINE & AIRPLANE CORP														X
	X	HAMPTON, VA	FLYING SAFETY DIVISION	LANGLEY AFB, VA														X
	X	HAMPTON, VA	THE FIELD AIR INSPECTOR	LANGLEY AFB, VA														X
		<b>I</b>																
	X	INDIANAPOLIS, IND	AF PLANT REPRESENTATIVE	ALLISON DIV., GMC														X
	X	INDIANAPOLIS, IND	HQ. TENTH AIR FORCE	FT BENJAMIN HARRISON														X
		<b>J</b>																
	X	JACKSONVILLE, FLA	BLDG T-51	JACKSONVILLE MUN APT #1														X
		<b>L</b>																
	X	LAS VEGAS, NEV	MT. CHARLESTON RECREATION CAMP	LAS VEGAS, NEV														X
	X	LOS ANGELES 54, CALIF	AF PROCUREMENT FIELD OFFICE	BOX 3849, TERMINAL ANNEX, 1206 SANTEE ST ROOM 322														X
	X	LOS ANGELES 55, CALIF	AF LIAISON OFFICER	751 S FIGUEROA ST														X
		<b>M</b>																
	X	MACON, GA	HQ. WARNER ROBINS AMA	ROBINS AFB								X						
	X	MAYWOOD, CALIF	#822 SPECIALIZED DEPOT	P O BOX 310, ATLANTIC BLVD AT BANDINI BLVD	X													
	X	MEMPHIS, TENN	#820 SPECIALIZED DEPOT	1300 JACKSON RD	X													
	X	MIDDLETOWN, PA	COMMANDING OFFICER FLIGHT SERVICE CENTER	OLMSTED AFB														X
		MIDDLETOWN, PA	HQ. MIDDLETOWN AMA	OLMSTED AFB								X						
		MOBILE, ALA	HQ. MOBILE AMA	BROOKLEY AFB								X						
		MONTGOMERY, ALA	AIR COLLEGE	MAXWELL AFB														X
		MONTGOMERY, ALA	AIR AEW TACTICAL SCHOOL	MAXWELL AFB														X
		MONTGOMERY, ALA	COMMANDING OFFICER FLIGHT SERVICE CENTER	MAXWELL AFB														X
		MT CLEMENS, MICH	CRASH BOAT STATION	SELFRIDGE AFB														X
		<b>N</b>																
	X	NEW ORLEANS, LA	NEW ORLEANS PORT OF EMBARKATION (USAF LIAISON FUNCTIONS PERFORMED BY MOBILE PORT AIR MATERIEL OFFICE)															X
	X	NEW YORK 4, N Y	AF PROCUREMENT FIELD OFFICE	67 BROAD STREET														X

**N**  
SECTION IV, USAF INSTALLATIONS  
(EXCLUSIVE OF AIRFIELDS)

LOCATION OF INSTALLATION	NAME	ADDRESS	SPECIALIZED DEPT	INTRANSIT DEPT	GOVT. OWNED ASSEMBLY PLANT	MOD. CENTER	G FE DEPT	PAE	A FT	AIR MATERIEL AREAS	CONV. HOSP.	HOTELS	INDEPENDENT USAF ACTIVITIES	FIELD OFFICES OF HQ, USAF.	MISCELLANEOUS
NEW YORK 3, N Y	AF LIAISON OFFICER NORTH ATLANTIC DIVISION	9TH FLOOR 111 E 16TH STREET												X	
NEW YORK, NY	AIR LIAISON OFFICER WITH FIRST ARM	39 WHITEHALL STREET													X
<b>O</b>															
OGDEN, UTAH	HQ, OGDEN AMA	HILL AFB								X					
OKLAHOMA CITY, OKLA	HQ, OKLAHOMA CITY AMA	TINKER AFB								X					
OMAHA, NEBR	MOD CENTER #8	OFFUTT AFB FT CROOK, NEBR				X									
OMAHA 1, NEBR	AF LIAISON OFFICER MISSOURI RIVER DIVISION	ROOM 404 P O BOX 1216 FARM CREDIT BLDG												X	
OSCODA, MICH	GRASE BOAT STATION	OSCODA AFB													X
OSCURA, N MEX	OSCURA RANGE CAMP	HOLLOMAN AFB													X
<b>P</b>															
PARK RIDGE, ILL	RESERVE FACILITIES	ORCHARD PLACE (ADJACENT TO CHICAGO-ORCHARD AFB)													X
PATTERSON, N J	See Woodridge, N J														
POLE Mtn MIL RES, WYO	POLE MOUNTAIN MIL RESERVATION (MANEUVER AREA)	FT FRANCIS E WARREN													X
PORT O'CONNOR, TEX	BLDGS T-5, T-20, T-22, & T-14														X
<b>R</b>															
RANDOLPH AFB, TEX	USAF SCH OF AVIATION MEDICINE	RANDOLPH FIELD, TEX													X
RED BANK, N J	WATSON LABORATORIES	EATONTOWN, N J													X
RIVERSIDE, CALIF	QUARTERMASTER LAUNDRY	CAMP HAAN, CALIF													X
RIVERSIDE, CALIF	COMMANDING OFFICER FLIGHT SERVICE CENTER	MARCH AFB													X
RENO, NEV	BLDG T-100	RENO A A B													
<b>S</b>															
SACRAMENTO, CALIF	QUARTERMASTER LAUNDRY	CAMP KOHLER													X
SACRAMENTO, CALIF	HQ, SACRAMENTO AMA REGIONAL STORE & AERONAUTICAL CHART PLANT	MCLELLAN AFB								X					
ST LOUIS 1, MO	INDOCTRINATION DIVISION	710 N 12TH ST													X
SAN ANTONIO, TEX	AIR TRAINING COMMAND	LACKLAND AFB													X
SAN ANTONIO, TEX	HQ, SAN ANTONIO AMA	KELLY AFB								X					
SAN FRANCISCO, CALIF	AF LIAISON OFFICER SOUTH PACIFIC DIVISION	OAKLAND ARMY BASE												X	
San Francisco, Calif	Port of Embarkation Liaison	See Fort Mason													
SAN RAFAEL, CALIF	HQ, FOURTH AIR FORCE	HAMILTON AFB													X
SAN RAFAEL, CALIF	COMMANDING OFFICER FLIGHT SERVICE CENTER	HAMILTON AFB													X
SEATTLE 4, WASH	SEATTLE PORT OF EMBARKATION (PORT USAF LIAISON SEC.)	1419 S ALASKAN WAY													X
SEATTLE 14, WASH	AF PLANT REPRESENTATIVE	BOEING AIRPLANE CO													X
SHELBY, OHIO	#831 SPECIALIZED DEPT	P O BOX 524	X												
Spokane, Wash	See Ft Geo Wright														
<b>T</b>															
TACOMA, WASH	PORT OF AERIAL EMBARKATION	MCCHORD AFB									X				

LOC  
INSTA

TACOMA,

TACOMA,

TAMPA, F

TAMPA, F

TOPEKA,

TULAROSA,

**V**

VALPARIS

**W**

WALLA WA

WASHINGTON

WASHINGTON

WASHINGTON

WASHINGTON

WASHINGTON

WASHINGTON

WASHINGTON

WASHINGTON

WASHINGTON

Washington

Washington

Washington

Washington

Washington

Washington

Washington

Washington

Washington

Washington

Washington

Washington

Washington

Washington

Washington

Washington

Washington

Washington

Washington

Washington

Washington

Washington

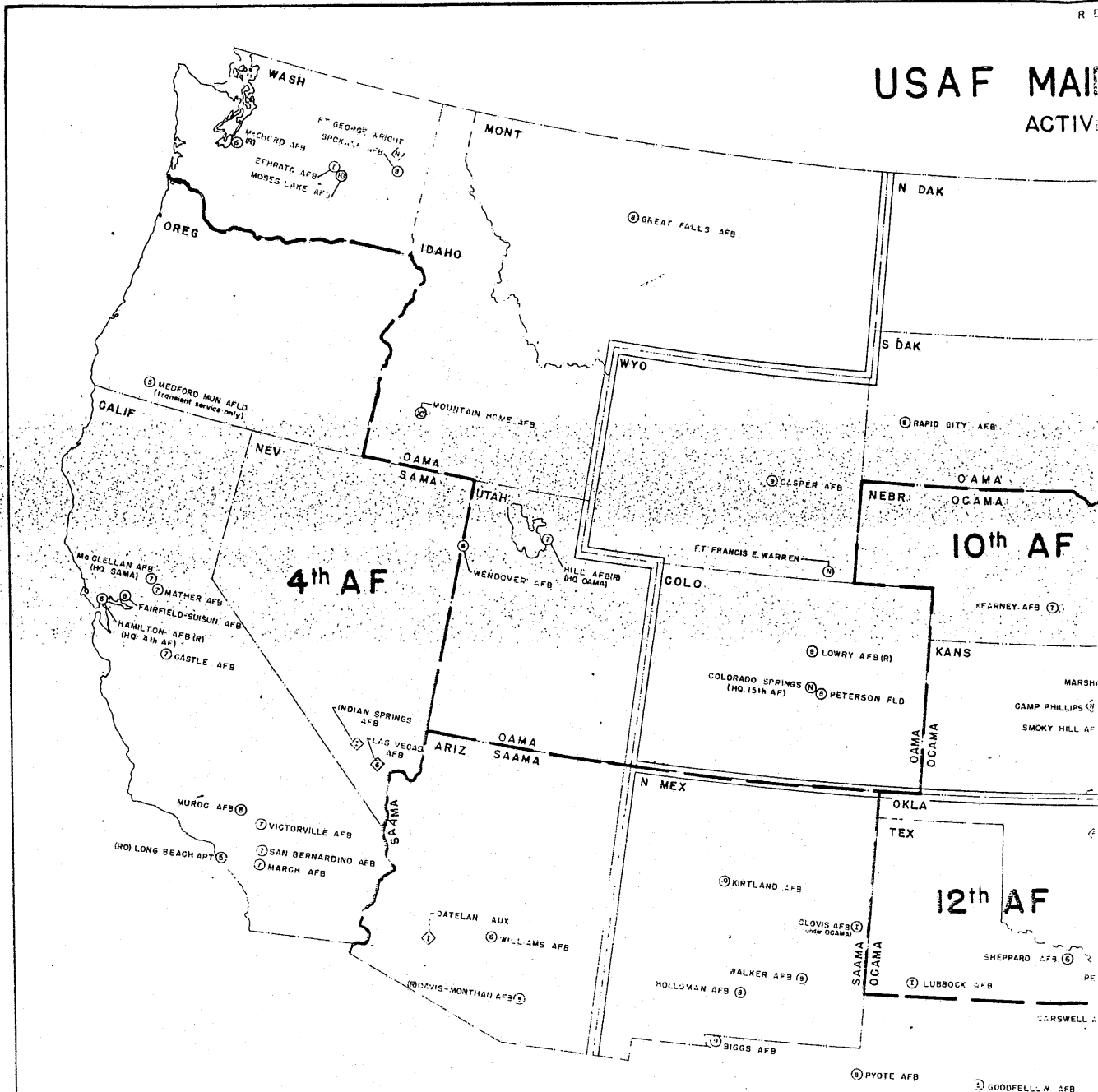
Washington

Washington

U S A F



# USAF MAINTENANCE ACTIVITY



## SYMBOLS

- Boundary of Areas of Responsibility of The Air Defense Command
- Boundary of Areas of Responsibility of The Air Materiel Command
- Main Base
- ◇ Sub Base
- ⑤ Number in Symbol Indicates Length of Longest Runway in Thousands of Feet
- ① Inactive Base
- ② No Airfield
- (R) Reserve Training On Base
- (RO) Reserve Training Only On Base

REVISION DATE	INSTALLATIONS (NO AUXILIARIES INCLUDED)				CHANGES SINCE LAST REVISION	
	MAIN BASES	SUB BASES	* INACTIVE BASES	TOTAL	BASES DELETED	BASES ADDED
1 JAN 48	95	6	27	128	13	0
1 APR 48	96	6	28	130	0	2
1 JUL 48	96	9	22	127	4	1
1 SEPT 48	100	8	21	129	0	2
1 JAN 49	108	7	7	132	0	3
* INACTIVE BASES INCLUDED BOTH MAIN & SUB BASES						

JACKLAND AFB ①  
KELLY AFB ②  
HO SAAMA ③

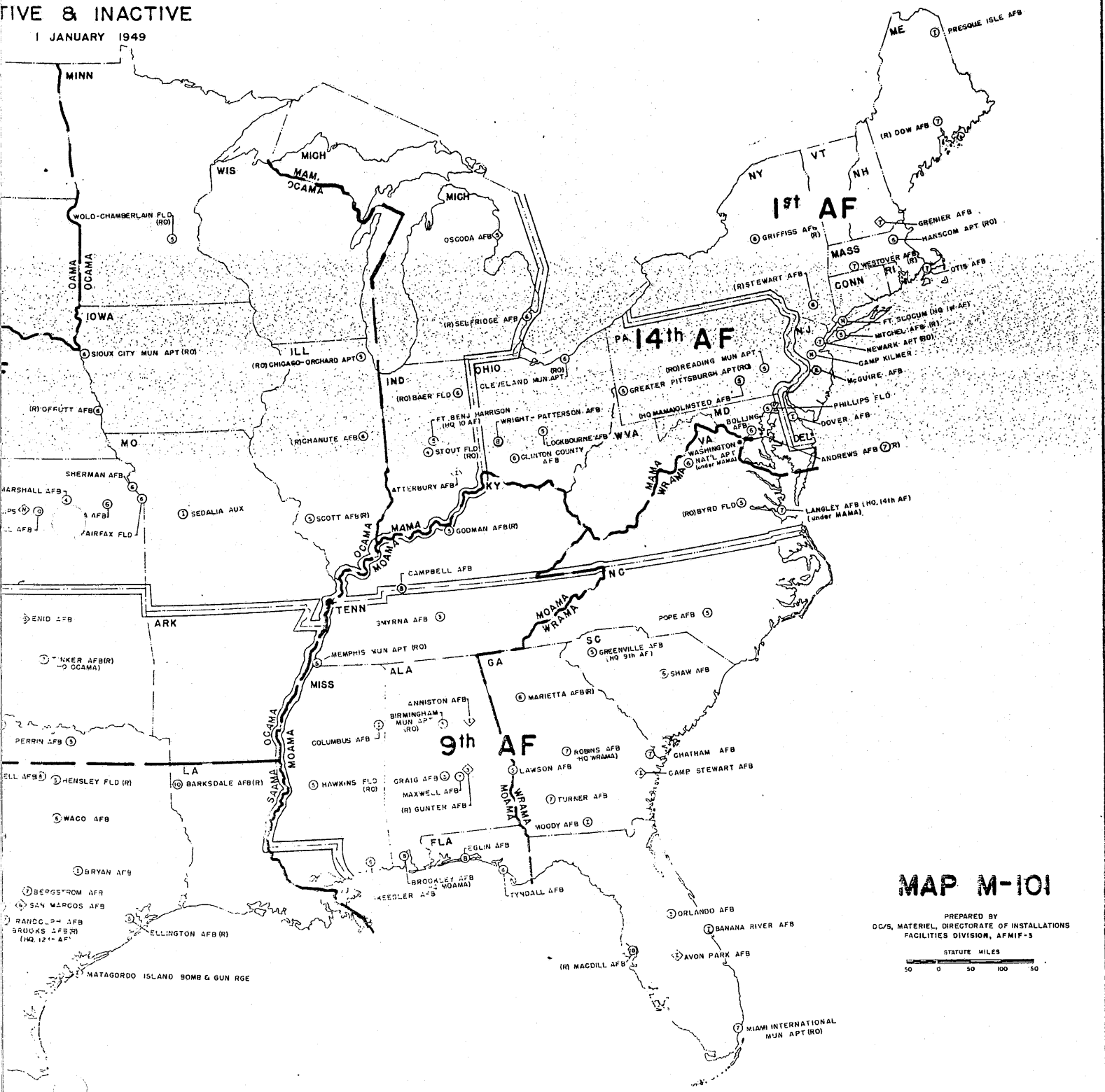


RESTRICTED

# MAIN & SUB BASES

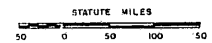
ACTIVE & INACTIVE

1 JANUARY 1949



### MAP M-101

PREPARED BY  
DC/S, MATERIEL, DIRECTORATE OF INSTALLATIONS  
FACILITIES DIVISION, AFMIF-3



RESTRICTED