

~~RESTRICTED~~

UNITED STATES ARMY & NAVY




DIRECTORY OF AIRFIELDS



(CONTINENTAL UNITED STATES)

December 1 1944
Published bi-monthly

Issued by
HEADQUARTERS AERONAUTICAL CHART SERVICE
ARMY AIR FORCES
WASHINGTON, D.C.



Compiled by
DEPARTMENT of COMMERCE
CIVIL AERONAUTICS ADMINISTRATION
WASHINGTON, D.C.

NOTICE: This document contains information affecting the national defense of the United States within the meaning of the Espionage Act, 50 U.S.C., 31 and 32, as amended. Its transmission or revelation of its contents in any manner to an unauthorized person is prohibited by law.

~~RESTRICTED~~

Corrected to include: Weekly Notice to Airmen
Vol. 12, No. 23
November 9, 1944

SPECIAL NOTICES

Army aircraft are restricted to fields owned or leased by the government except in emergency or on authorized official business. These government owned or leased fields are indicated by a prefixed (A) for Army owned or leased fields, a prefixed (N) for Navy, and an asterisk for CAA.

~~RESTRICTED~~

FOREWORD

This Directory contains concise, codified airport information, consisting only of data necessary for pilotage purposes.

Complete facility and operational details, prepared for planning purposes, on airports in the continental United States are contained in another publication entitled "U. S. Army Air Forces Airport Directory of the Continental United States". Copies may be obtained on request to Commanding General, Army Air Forces, OC&R, Aeronautical Chart Service, Washington 25, D. C.

It is requested that omissions or errors in this Directory, covering military or civilian facilities, be forwarded promptly to the above address.

Omissions or errors in this Directory, descriptive of Naval Air Stations, should be forwarded promptly to U. S. Hydrographic Office, Washington, D. C.

Naval Air Stations desirous of obtaining additional copies of this Directory may do so upon request to U. S. Hydrographic Office.

The mailing list of "Weekly Notice to Airmen" is used for the distribution of this Directory.

~~This document contains information affecting the national defense of the United States within the meaning of the Espionage Act, 50 U. S. C., 31 and 32, as amended. Its transmission or the revelation of its contents in any manner to an unauthorized person is prohibited by law.~~

~~RESTRICTED~~

INTRODUCTION

This publication's format stems from the desire to present in the most useful manner all the airport data necessary for pilotage purposes.

For this reason the airport class has been codified as follows:

- (a) The length of the longest runway is indicated by a figure representing hundreds of feet.
- (b) Radio facilities are indicated by an "R".
- (c) Lighting facilities are indicated by an "L".
- (d) Servicing (fuel, storage, repairs) facilities by an "S".

To illustrate the ease with which directory data may be decoded, assume an hypothetical airport with the following coded facilities:

"45_h R₂ L₄ S₃". Decoding, we have an airport whose longest hard-surfaced (h) runway is 4500 feet long (45_h); whose radio facilities are a range and a tower (R₂); whose lighting facilities are beacon, boundary, obstruction, and flood lights (L₄); and whose servicing facilities are fuel, storage, and repairs (S₃).

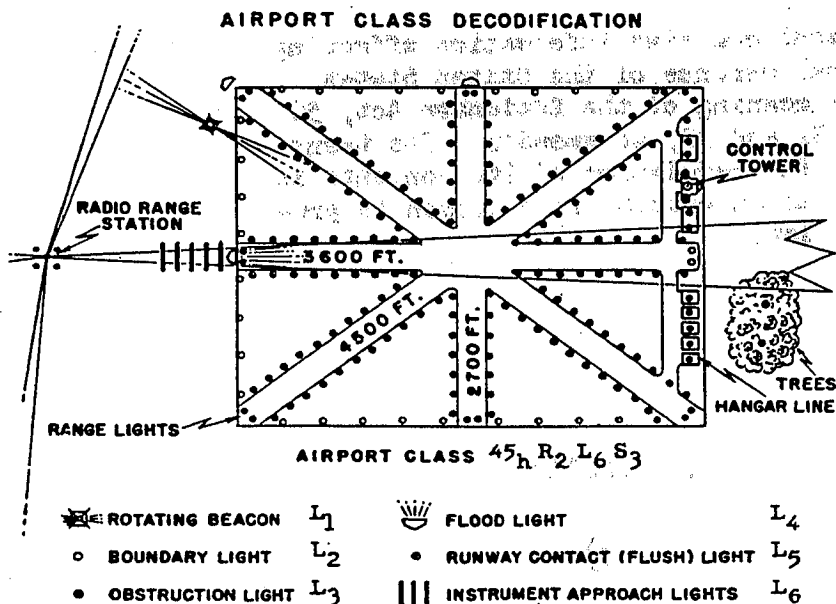
We can logically assume that runways have been laid out in accordance with the local wind rose. Accordingly, prior knowledge that there is a NW/SE runway, for example, on the field is of little value if, when a pilot arrives over the field, the wind is blowing too strongly from another direction to use that runway. Furthermore, the larger the numerical value assigned to the field, the greater is the assurance of the existence of a sufficient number of runways for use in all wind conditions.

Caution must be exercised in using airports with "L" codification as continuous night lighting is not guaranteed thereby. The presence of an "R", however, in the airport class practically guarantees that lights, if not in continuous operation from dusk to dawn, will be turned on upon radio request.

Because of limited space, only the more hazardous obstructions are cited in the "Remarks" column.

Unless starred (*) to indicate they are undesignated, all civil fields listed are designated landing areas (See C. A. R. 60.95 and "Defense Regulations"). Undesignated landing areas may be used only in emergency. They are usually not maintained and may, in some cases, even be abandoned.

The status of airports, other than Army and Navy, as designated landing areas changes from week to week. Construction and climatic conditions render many fields totally or partially unusable. Frequent changes occur in airport radio, lighting and servicing data. Thus, it is very important that Civil Aeronautics Administration's "Weekly Notice to Airmen" be carefully checked for the current status of airfields and for changes in data carried in the directory.



UNITED STATES AERONAUTICAL CHARTS
CODE APC 6 - SCALE 1:500,000

<u>TITLE</u>	<u>DATE</u>	<u>TITLE</u>	<u>DATE</u>	<u>TITLE</u>	<u>DATE</u>
Aberdeen	5-25-44	El Paso	6-15-44	Norfolk	5-11-44
Albany	5- 4-44	Fargo	5-25-44	Oklahoma City	8-17-44
Albuquerque	8-10-44	Glacier Park	4-13-44	Orlando	7- 6-44
Aroostook	6-15-44	Grand Canyon	8- 44	Phoenix	3- 2-44
Austin	6-15-44	Grand Junction	7-20-44	Focatello	7-13-44
Beaumont	6-22-44	Green Bay	6- 8-44	Fortland	4-13-44
Bellingham	4- 6-44	Huntington	5- 4-44	Prescott	8-10-44
Birmingham	3-30-44	Jacksonville	7- 6-44	Rapid City	4-13-44
Boise	4-20-44	Kansas City	8-31-44	Reno	5-18-44
Boston	5-18-44	Klamath Falls	4-20-44	Roswell	8-24-44
Burlington	6-15-44	Kootenai	4-13-44	Sacramento	4-20-44
Butte	4-13-44	La Grande	4-13-44	Salina	3- 9-44
Casper	9- 7-44	Lake Huron	6- 8-44	Salt Lake City	9- 7-44
Charlotte	4- 6-44	Lake Superior	6- 1-44	San Antonio	6-29-44
Chattanooga	3-16-44	Lake of Woods	6-15-44	San Diego	8- 44
Cheyenne	7-20-44	Lewiston	6-22-44	San Francisco	8-17-44
Chicago	4-27-44	Lincoln	3- 2-44	Savannah	3-23-44
Cincinnati	5- 4-44	Little Rock	3-16-44	Seattle	5-11-44
Cleveland	5- 4-44	Los Angeles	8-10-44	Shreveport	3-16-44
Corpus Christi	6-29-44	Miami	7-13-44	Sioux City	8-24-44
Dallas	8-24-44	Miles City	4-20-44	Spokane	4-13-44
Del Rio	6-22-44	Milwaukee	4-20-44	Trinidad	8-17-44
Denver	7-27-44	Minot	6-15-44	Tulsa	3-16-44
Des Moines	8-31-44	Mobile	7-13-44	Twin Cities	6-15-44
Detroit	5-18-44	Mt. Shasta	4-20-44	Washington, D.C.	5-25-44
Douglas	8- 44	Mt. Whitney	8-10-44	Wichita	2-24-44
Dubuque	3- 9-44	Nashville	9- 7-44	Williston	4-13-44
Duluth	6-15-44	New Orleans	6-29-44	Winston-Salem	4- 6-44
Elko	4-20-44	New York	5-11-44	Yellowstone Park	4-13-44

Requisitions for aeronautical charts and maps will be submitted in accordance with AAF Regulation 65-82, and the Aeronautical Chart Catalog to the appropriate Aeronautical Chart Service Regional Store at the following locations:

Aeronautical Chart Regional Store
1515 Spring St., N.W., Atlanta, Ga.

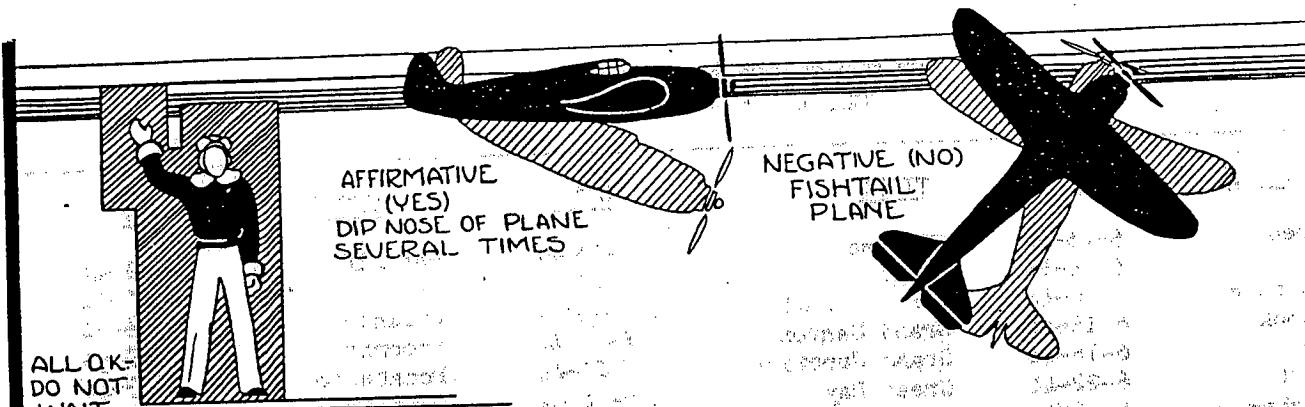
Aeronautical Chart Regional Store
114 Camp St., San Antonio, Texas

Aeronautical Chart Regional Store
301 23rd St., Oakland, California

Aeronautical Chart Regional Store
1222-22nd St., N.W., Washington, D.C.

Aeronautical Chart Service
Base & Regional Store
710 North 12th Blvd., St. Louis, Mo.

The Catalog of Aeronautical Charts and Related Publications is distributed to Base and Station Operations Offices and other miscellaneous activities from the appropriate Regional Store, except Base and Stations under the control of the AAF Flying Training Commands. Distribution to Base and Stations under the Flying Training Commands is made by the Command concerned. Requisitions for the Catalog from activities under the First, Second, Third and Fourth Air Forces and the I Troop Carrier Command should be submitted to those Commands. All other activities should submit requisitions for the Catalog direct to the appropriate Regional Store.



AFFIRMATIVE (YES)
DIP NOSE OF PLANE
SEVERAL TIMES

NEGATIVE (NO)
FISHTAIL PLANE

VISUAL EMERGENCY SIGNALS

IF FORCED DOWN AND ABLE TO ATTRACT ATTENTION OF PILOT OF RESCUE PLANE

1. STAND IN THE OPEN
2. BE SURE BACKGROUND IS NOT CONFUSING
3. GO THROUGH THE MOTIONS SLOWLY
4. REPEAT EACH SIGNAL UNTIL UNDERSTOOD

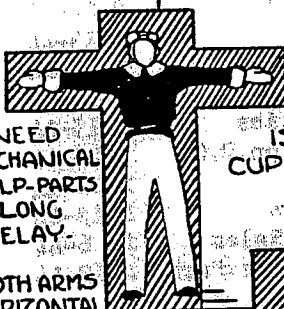
ALL O.K. - DO NOT WAIT - WAVE ONE ARM OVERHEAD

CAN PROCEED SHORTLY - WAIT IF PRACTICABLE - ONE ARM HORIZONTAL



OUR RECEIVER IS OPERATING - CUP HANDS OVER EARS

NEED MECHANICAL HELP - PARTS LONG DELAY - BOTH ARMS HORIZONTAL



URGENT



NEED MEDICAL ASSISTANCE - LIE PRONE - USED ONLY WHEN LIFE IS AT STAKE

NEGATIVE (NO) WHITE CLOTH WAVED HORIZONTALLY

AFFIRMATIVE (YES) WHITE CLOTH WAVED VERTICALLY

USE DROP MESSAGE - MAKE THROWING MOTION

DO NOT ATTEMPT TO LAND HERE - BOTH ARMS WAVED ACROSS FACE

LAND HERE - BOTH ARMS FORWARD HORIZONTALLY, SQUATTING AND POINTING IN DIRECTION OF LANDING - REPEAT

PICK US UP - PLANE ABANDONED - BOTH ARMS VERTICAL

AIDS TO NAVIGATION SECTION AERONAUTICAL CHART SERVICE
ADAPTED FROM PUBLICATION BY THE SAFETY EDUCATION
DIVISION OF THE OFFICE OF FLYING SAFETY

LEGEND

NAME:

(A): Field leased or owned by Army
or Army operation permitted

*: CAA Intermediate Field

(N): Field leased or owned by Navy
or Navy operation permitted

RADIO:

R₁: Voice station, tower, range,
or homing device

R₂: range or homing device,
and tower

R₃: range or homing device, and tower,
and instrument landing system

(All control towers have light gun signals. At all tower-controlled airports, non-radio equipped planes should be guided by light gun signals)

LIGHTS:

L₁: beacon only

L₂: beacon and boundary

L₃: beacon, boundary, obstruction

L₄: beacon, boundary, obstruction, flood

L₅: beacon, boundary, obstruction, flood, runway contact

L₆: beacon, boundary, obstruction, flood, runway contact,
and instrument approach

("L" without a sub-numeral, indicates incomplete lighting, such as "flood lights only" or "temporary B-2 lighting only". The class always indicates the highest element available but doesn't necessarily include all intermediate elements.)

SERVICING:

S₁: fuel

S₂: fuel, storage

S₃: fuel, storage, repairs

CHART:

Sectional aeronautical chart on which field inscribed.

NOTES:

- (7)
1. In airport name column, CAA Intermediate Fields are indicated site numbers on specific airways, e.g., Effingham, Ill. is listed Site 10, IS-ID which means it is Site 10 on St. Louis-Indianapolis Airway.
 2. In location column, the word "miles" has been eliminated because of space limitations. The first and the smaller hyphenated set of figures is the latitude and the second and larger is the longitude.
 3. Field size is indicated in class column by citing the length of the longest runway in hundreds of feet. The sub-letter "h" indicates the runway is hard-surfaced. Thus, "49h" means the longest hard-surfaced runway is actually 4900 feet long. No correction has been applied for elevation.
 4. a) In remarks column an asterisk (*) indicates the field is not a designated landing area. With the exception of certain air carrier stops and CAA intermediate fields, undesignated fields are not maintained and may even be abandoned.
b) In remarks column the figure followed by abbreviation "oct." refers to octane rating of fuel available.
c) In remarks column are given the frequency and hours of operation of the airport tower, or other voice facility if no tower available. Hours of operation continuous unless otherwise cited. In practically all cases, with the exception of Navy fields, 3105 and 4495 kcs. are guarded during hours of operation. Since all Navy towers are authorized to transmit on both 3295 and 6970 kcs., only the tower's low frequency on the 200 to 500 kcs. band is indicated if there are more than one frequency.
d) In remarks column "CLOSED" indicates closed to all transient military aircraft except on official business this station or in emergency.
e) In remarks column "CPS" indicates Contract Pilot School.
f) In remarks column the phrase "portable B-2 lights" indicates cone-mounted lights outlining runways. These lights are portable and may be shifted from runway to runway.
g) In remarks column the phrase "Inactive" indicates the field is to be used by Army planes in emergency only. No Army weather, communication, operation, or servicing facilities are available.

THE EFFECTS OF AIRPORT ELEVATION

There appears to be no uniformity of opinion in aeronautical circles as to the exact correction to apply to sea level runway lengths to obtain commensurate lengths at various elevations above sea level.

One group recommends that the basic sea level runway length be increased by a distance equal to one-fourth the elevation of the airport above sea level.

A second group recommends that the correction factor be an increase of 500 feet in basic sea-level runway length for each 1000 feet increase in elevation above sea level, or twice that of the first group.

A third group recommends a formula which, at the 10,000 foot-level, roughly doubles the basic sea-level runway length of those fields intended for light plane usage. For this class of field, the increase in runway length per 1000 feet of elevation ranges from 120 to 280 feet. For fields intended to accommodate planes equipped with constant speed propellers and supercharged engines, this group recommends a 170 to 570-foot increase in runway length for each 1000 foot increase in elevation above sea level.

This lack of uniformity, if it does nothing else, impresses one with the importance he should attach to the elevation factor.

In addition to the elevation factor, however, consideration must be given to temperature in determining the effective runway length. As a general rule, the higher the elevation and temperature, the longer the landing and take-off run.

For example, a typical Army primary trainer has a take-off run of about 820 feet at sea level and a temperature of 60° Fahrenheit. This same run at 7000 feet A.S.L. is 1943 feet at a temperature of 60°. At a temperature of 100°, however, this ground run is increased to over 2400 feet at the same 7000-foot level.

N.B. In addition to the aforesaid lack of uniformity in elevation correction factors, there exists an unfortunate lack of uniformity in elevation data as found in various aeronautical charts and publications. A determined effort is being made by both the services and civilian interests to correct this condition. Official elevations are being established for all landing fields and these data will be incorporated in "Official Airfield Elevations", a soon-to-be-released publication with limited circulation. The elevation data of all aeronautical charts and publications will be made to agree with those in this publication. When this identity has once been established, no further elevation changes will be made or elevation data dissimilarities found.

TELETYPE IDENTIFICATION OF AIRWAY TERMINALS

AG Atlanta	EO El Paso	LR Laramie	RV Riverside
AQ Amarillo	ER Erie	LS St. Louis	RW Richmond
AZ Albany	FO Fargo	LV Louisville	SA Seattle
BH Birmingham	FT Fresno	MK Milwaukee	SF San Francisco
BJ Buffalo	FV Ft. Worth	MM Miami	SL Salt Lake
BO Baltimore	GI Grand Island	MP Minneapolis	SM Spokane
BT Butte	GO Goshen	NA Nashville	SN South Bend
BW Boston	GR Grand Rapids	ND North Dallas	SQ San Diego
BX Burley	GS Galveston	NO New Orleans	SR Syracuse
CC Cincinnati	GT Great Falls	NW Norfolk	TJ Tallahassee
CG Chicago	HL Helena	OH Omaha	TL Toledo
CO Columbus	HR Huron	PA Palmdale	TM Tampa
CR Corpus Christi	HT Hartford	PD Portland (Oregon)	TS Tulsa
CS Charleston	HU Houston	PG Philadelphia	TZ Tucson
CV Cleveland	ID Indianapolis	PH Phoenix	UL Montreal
CX Cheyenne	JI Brownsville	PO Pendleton	VC Sault Ste. Marie
DB Daytona Beach	JR San Antonio	PR Providence	VR Vancouver
DH Duluth	JX Jacksonville	PS Memphis	WA Washington
DL Dallas	KC Kansas City	PT Pittsburgh	WC Waco
DM Des Moines	LA Los Angeles	PU Pueblo	WD Wichita
DT Detroit	LE La Crosse	PW Portland (Maine)	WG Winnipeg
DV Denver	LQ New York	RK Bismarck	WI Wilkes-Barre
DY Dayton	LQ Las Vegas	RT Rock Springs	XA Allentown
			YK Yoakum

LANDING AREA DESIGNATION ABBREVIATIONS

AAB Army Air Base	MCAAF Marine Corps Auxiliary Air Facility	NAAS Naval Auxiliary Air Station	NAS Naval Air Station
AAF Army Air Field	MCAF Marine Corps Air Facility	NAF Naval Air Facility	NATS Naval Air Transport Service
AFS Army Flying School	MCOB Marine Corps Glider Base	NAFC Naval Air Ferry Command	NPG Naval Proving Grounds
CGAS Coast Guard Air Station	NAAF Naval Auxiliary Air Facility	NANS Naval Aerial Navigational School	OLF Outlying Field
LTA Lighter-than-air		NAOTC Naval Air Operational Training Command	USFS United States Forest Service
MCAS Marine Corps Air Station			

A

Abel Outlying Field--Milpitas, Calif.
 Aberdeen Airport--Aberdeen, Idaho
 Aberdeen Airport--Aberdeen, S. Dak.
 Abernathy Field--Pulaski, Tenn.
 Abernathy Field--Abernathy, Tex.
 Abilene Air Terminal--Abilene, Tex.
 Abilene Army Air Field--Abilene, Tex.
 Ace Vaughn Field--Johnston, N. Y.
 Accord Airport--Accord, N. Y.
 Acomita Int. Field--Acomita, N. Mex.
 Adams Field--Little Rock, Ark.
 Adamson Airport--Olancho, Calif.
 Adamson Airways Airport--Perry, Iowa
 Ada Outlying Field--Ada, Okla.
 Adrian City Airport--Adrian, Mich.
 Adrian Int. Field--Adrian, Tex.
 Advance Int. Field--Advance, Mo.
 Afton Airport--Afton, Wyo.
 Agawan Airport--Agawan, Mass.
 Agey Field--Monahans, Tex.
 Aguila Field--Aguila, Ariz.
 Aiken Airport--Aiken, S. C.
 Aiken Army Air Field--Aiken, S. C.
 Ainsworth Airport--Ainsworth, Nebr.
 Ainsworth Army Air Base--Ainsworth, Nebr.
 Air City Flying Field--Sturtevant, Wis.
 Aircraft Radio Corp. Airport--Beonton, N. J.
 Ajo Army Air Field--Ajo, Ariz.
 Akron Airport--Akron, Ohio
 Akron Int. Field--Akron, Colo.
 Alachua Army Air Field--Gainesville, Fla.
 Alameda Naval Air Station--Alameda, Calif.
 Alamo Field--Las Vegas, Nev.
 Alamogordo Army Air Field--Alamogordo, N. Mex.
 Alamogordo Field--Alamogordo, N. Mex.
 Alamosa Airport--Alamosa, Colo.
 Albany Airport--Albany, N. Y.
 Albany Airport--Albany, Oreg.
 Albany Airport (Darr Aero Tech., Inc)--Albany, Ga.
 Albert Airport--Bigler, Pa.
 Albert Lea Airport--Albert Lea, Minn.
 Albert N. Parlin Field--Newport, N. H.
 Albert Whitted Airport--St. Petersburg, Fla.
 Albuquerque Army Air Field--Albuquerque, N. Mex.
 Alexander Airport--Mausau, Wis.
 Alexandria Airport--Alexandria, La.
 Alexandria Airport--Alexandria, Minn.
 Alexandria Army Air Field--Alexandria, La.
 Alger County Airport--Munising, Mich.
 Alhambra Airport--Alhambra, Calif.
 Alice Airport--Alice, Tex.
 Alkali Lake Flight Strip--Alkali Lake, Oreg.
 Allegan Airport--Allegan, Mich.
 Allegheny Valley Airport--Tarentum, Pa.

INDEX OF AIRPORT NAMES

Allen Field #3--Taft, Calif.
 Allens Airport--Pontiac, Mich.
 Allentown-Pethlehem Airport--Allentown, Pa.
 Alliance Airport--Alliance, Nebr.
 Alliance Army Air Field--Alliance, Nebr.
 Alliance Field #4--Marianna, Fla.
 Allison Ranch Airport--Marfa, Tex.
 Alma Airport--Alma, Mich.
 Alma Int. Field--Alma, Ga.
 Almonesson Airport--Plackwood, N.J.
 Aloe Army Air Field--Victoria, Tex.
 Aloe Army Air Field #10--Victoria, Tex.
 Alpena Army Air Field--Alpena, Mich.
 Alternate Airport--Roscommon, Mich.
 Alton Airport--Alton, Kans.
 Altoona Airport--Altoona, Fla.
 Altoona Airport--Duncansville, Pa.
 Altoona-Elair County Airport, Site 24A, CO-PG
 Airway--Altoona, Pa.
 Alturas Airport--Alturas, Calif.
 Altus Airport--Altus, Okla.
 Altus Army Air Field--Altus, Okla.
 Alvin Callender Airport--New Orleans, La.
 Alvin Int. Field--Alvin, Colo.
 Amarillo Airport--Amarillo, Tex.
 Amedee Flight Strip--Amedee, Calif.
 American Airport--Des Plaines, Ill.
 American Legion Airport--Elytheville, Ark.
 American Legion Airport--Salinas, Calif.
 Americus Airport--Americus, Ga.
 Ames Airport--Ames, Iowa
 Ames Airport--South Easton, Mass.
 Ames Airport--Kylertown, Pa.
 Anacostia Naval Air Station--Washington, D. C.
 Angelot Airport--Forton, Md.
 Anderson Airport--Anderson, Ind.
 Anderson Airport--Anderson, S. C.
 Anderson Field--Conrad, Mont.
 Anderson Field--Pecos, Tex.
 Andover Airport--Andover, Me.
 Argelina County Airport--Lufkin, Tex.
 Ann Arbor Airport--Ann Arbor, Mich.
 Anniston Airport--Anniston, Ala.
 Anniston Army Air Field--Anniston, Ala.
 Anoka Flying Service Airport--Anoka, Minn.
 Anthony Int. Field--Anthony, Kans.
 Anton Chico Int. Field--Anton Chico, N. Mex.
 Apalachicola Army Air Field--Apalachicola, Fla.
 Arcadia Airport--Arcadia, Fla.
 Arcadia Int. Field--Arcadia, La.
 Arcata Naval Aux. Air Station--Arcata, Calif.
 Archbold Int. Field--Archbold, Ohio
 Archer Airport--Cheyenne, Okla.
 Arco Airport--Arco, Idaho

Ardmore Airport, Site 10, FV-UT--Ardmore, Okla.
 Ardmore Army Air Field--Ardmore, Okla.
 Arkadelphia Int. Field--Arkadelphia, Ark.
 Arkansas City Airport--Arkansas City, Kans.
 Arkansas Polytechnic College Airport--Russellville
 Ark.
 Arledge Field (Main Airdrôme)--Stamford, Tex.
 Arlie Int. Field--Arlie, Tex.
 Arlington Airport--Riverside, Calif.
 Arlington (Midway) Airport--Arlington, Tex.
 Arlington Field #4--La Junta, Colo.
 Arlington Int. Field--Arlington, Oreg.
 Arlington Naval Aux. Air Station--Arlington, Wash.
 Arlington Outlying Field--Arlington, Tex.
 Armour Field--Eartow, Fla.
 Arrow Airport--Lincoln, Nebr.
 Artesia Airport #8--Artesia, N. Mex.
 Asbury Park Airport--Asbury Park, N. J.
 Ashburn Airport--Chicago, Ill.
 Ash Creek Airport--McCloud, Calif.
 Asherton Airport--Asherton, Tex.
 Asheville-Hendersonville Airport--Asheville, N. C.
 Ashfork Int. Field--Ashfork, Ariz.
 Ashland Airport--Ashland, Ky.
 Ashland Airport--Ashland, Ohio
 Ashland Airport--Ashland, Wis.
 Ashland Avenue Airport--Chicago Heights, Ill.
 Ashley Int. Field--Ashley, N. Dak.
 Ashtabula Airport--Ashtabula, Ohio
 Asotin County Airport--Clarkston, Wash.
 Astoria Naval Air Station (Clatsop)--Astoria, Oreg.
 Athens Airport--Athens, Ala.
 Athens Airport--Athens, Ga.
 Atkinson Airport--Atkinson, Nebr.
 Atkinson Airport--Pittsburg, Kans.
 Atlanta Airport--Atlanta, Ga.
 Atlanta Naval Air Station (Camp Gordon)--Atlanta,
 Ga.
 Atlantic Airport--Atlantic, Iowa
 Atlantic City Naval Air Station--Atlantic City,
 N. J.
 Atlantic City Outlying Field--Atlantic City, N. J.
 Atlantic Int. Field--Atlantic, Iowa
 Atlantic Marine Corps Aux. Air Facility--Atlantic,
 N. C.
 Atmore Int. Field--Atmore, Ala.
 Atterbury Army Air Field--Columbus, Ind.
 Auburn Airport--Auburn, Ind.
 Auburn Airport--Auburn, Mass.
 Auburn Airpo t--Auburn, N. Y.
 Auburn Int. Field--Auburn, Calif.
 Auburn-Opelika Airport--Auburn, Ala.
 Augusta Airport--Augusta, Me.
 Augustine Field (Robbins Field)--Jackson, Miss.

Aurora Airport—Aurora, Ill.
 Aurora Flight Strip—Aurora, Oreg.
 Austin Lake Airport—Kalamazoo, Mich.
 Austin Outlying Field—Austin, Nev.
 Austwell Int. Field—Austwell, Tex.
 Autaugaville Airport—Selma, Ala.
 Avenger Field—Sweetwater, Tex.
 Aviation Country Club Airport—Hicksville, N. Y.
 Avon Park Airport—Avon Park, Fla.
 Avon Park Army Air Field—Avon Park, Fla.
 Ayer Naval Aux. Air Facility—Ayer, Mass.

B

Babcock Field #5—Painbridge, Ga.
 Baer Field—Fort Wayne, Ind.
 Bagdad Int. Field—Bagdad, Calif.
 Bagdad Outlying Field—Pensacola, Fla.
 Bailey Airport—Cabot, Ark.
 Bailey's Airport—Ludlow, Mo.
 Bainbridge Army Air Field—Painbridge, Ga.
 Bainesville Int. Field—Bainesville, Pa.
 Baker Airport—Magnolia, Ark.
 Baker Airport—Baker, Mont.
 Baker Airport—Baker, Oreg.
 Baker Field—Port Huron, Mich.
 Bakersfield—Kern County Airport—Bakersfield, Cal.
 Baldwin Airport—Baldwin, Mich.
 Ballinger Airport—Ballinger, Tex.
 Balloon Field #1—Fort Bragg, N. C.
 Baltimore Army Air Field—Baltimore, Md.
 Banana River Naval Air Station—Banana River, Fla.
 Banfield Airport—Big Flats, N. Y.
 Banning Landing Strip, Site 8, LA-PH Airway—
 Banning, Calif.

Barberville Airport—Barberville, Fla.
 Barco Flight Strip—Barco, N. C.
 Bar Harbor Naval Aux. Air Facility—Bar Harbor, Me.
 Barin Field Naval Aux. Air Station—Foley, Ala.
 Barkhurst Field—Moore, Okla.
 Barksdale Field—Shreveport, La.
 Barksdale Field—Laurens, S. C.
 Barnes Airport—Rosemond, Calif.
 Barnes Airport—Westfield, Mass.
 Barnes Field—Ireland, Tex.
 Barnesville Int. Field—Barnesville, Pa.
 Barnwell Field—Barnwell, S. C.
 Barre-Montpelier Airport—Berlin, Vt.
 Barry Field—Saginaw, Mich.
 Barstow Airport—Jack—Midland, Mich.
 Bartlesville Airport—Bartlesville, Okla.
 Bartow Army Air Field—Bartow, Fla.

Bascom Field # 3—Marianna, Fla.
 Basin Creek Field—Flathead National Forest, Mont.
 Batavia Airport—Batavia, N. Y.
 Bates Field—Mobile, Ala.
 Patesville Int. Field—Patesville, Miss.
 Battle Mountain Flight Strip, Site 35, SP-SL Airway—
 Battle Mountain, Nev.
 Bay Field—Courtland, Ala.
 Beach Airport—Beach, N. Dak.
 Bear Lake County Airport—Paris, Idaho
 Beatrice Airport—Beatrice, Nebr.
 Beaufort—Morehead City Outlying Field—Beaufort,
 N. C.
 Beaufort Naval Air Station—Beaufort, S. C.
 Beaumont Airport—Beaumont, Tex.
 Beaumont Outlying Field—Beaumont, Tex.
 Beaver Airport—Peaver, Utah
 Beaver Dam Airport—Beaver Dam, Wis.
 Beaver Island Airport—St. James, Mich.
 Beckwourth Airport—Beckwourth, Calif.
 Bedford Airport—Bedford, Ind.
 Bedford Airport—Bedford, Ohio
 Bedford Army Air Field—Bedford, Mass.
 Beech Airport—Wichita, Kans.
 Belding Airport—Belding, Mich.
 Belfast Airport—Belfast, Me.
 Bell Airport—Devils Lake, N. Dak.
 Bellaire Airport—Bellaire, Mich.
 Bellefonte Airport—Bellefonte, Pa.
 Belle Glade Airport—Belle Glade, Fla.
 Belle Vernon—Monessen Airport—Belle Vernon, Pa.
 Belleville Airport, Inc.—Belleville, Ill.
 Bellingham Army Air Field—Bellingham, Wash.
 Belmont Airport—Belmont, Calif.
 Beltsville Outlying Field—Beltsville, Md.
 Bemidji Airport—Bemidji, Minn.
 Beas Field #3—Valdosta, Ga.
 Bend Airport—Bend, Oreg. (new)
 Bend Airport—Bend, Oreg. (old)
 Bendix Airport—Bendix, N. J.
 Bendix Field—South Bend, Ind.
 Benedum Airport—Clarksburg, W. Va.
 Benger, Ira, Airport—Friona, Tex.
 Bennett Field, Floyd Site 18, LO-UL Airway—Glens
 Falls, N. Y.
 Bennett Airport, Lieut. Louis—Weston, W. Va.
 Bennington Airport—Bennington, Vt.
 Benton Airport—Benton, Ark.
 Benton Airport—Redding, Calif.
 Bergstrom Army Air Field—Austin, Tex.
 Berks Airport—Reading, Pa.
 Berlin Airport—Berlin, N. H.
 Bernard Airport—Youngstown, Ohio

Bernard Airport—Beaverton, Oreg.
 Berry Field—Nashville, Tenn.
 Berwick Airport—Berwick, Pa.
 Bethany Airport—Bethany, Conn.
 Bethany Airport—Oklahoma, City, Okla.
 Bettis Airport—Dravosburg, Pa.
 Beverly Naval Aux. Air Facility—Beverly, Mass.
 Bexar County (Milcut) Airport—San Antonio, Tex.
 Biddeford Airport—Biddeford, Me.
 Bidwell Airport—Red Bluff, Calif.
 Piendenfelt Field—Faulkton, S. Dak.
 Piggers Outlying Field—Piggers, Ark.
 Biggs Field—New Castle, Del.
 Biggs Field—El Paso, Tex.
 Big Horn County Airport—Hardin, Mont.
 Big Lake Airport—Big Lake, Tex.
 Big Lake Airport—Big Lake, Mich.
 Big Pine Airport—Big Pine, Calif.
 Big Prairie Airport—Flathead National Forest,
 Mont.
 Big Rapids Int. Field—Big Rapids, Mich.
 Big Spring Army Air Field—Big Spring, Tex.
 Big Spring Army Glider Training School—Big Spring,
 Tex.
 Big Spring Int. Field—Big Spring, Nebr.
 Big Springs Airport—Big Springs, Idaho
 Big Timber Int. Field—Big Timber, Mont.
 Billard, Phillip, Airport—Topeka, Kans.
 Billings Airport—Billings, Mont.
 Binghamton Airport—Binghamton, N. Y.
 Birdsall Airport—Kearney, Nebr.
 Birmingham AAF (Birmingham Airport)—Birmingham, Ala.
 Bisbee Airport—Bisbee, Ariz.
 Bishop Army Air Field—Bishop, Calif.
 Bishop Airport—Flint, Mich.
 Bismarck Airport—Bismarck, N. Dak.
 Black Bear Field—Flathead National Forest, Mont.
 Black Hills Airport—Spearfish, S. Dak.
 Blackland Army Air Field—Waco, Texas
 Blackland Field #1—Waco, Texas
 Black Woshannon Airport—Site 51A, CG-10 Airway—
 Phillipsburg, Pa.
 Placketone Army Air Field—Elackstone, Va.
 Black Walnut Outlying Field—St. Louis, Mo.
 Blackwell Airport—Blackwell, Okla.
 Blain Airport, Site 29A, CG-PD Airway—Blain, Pa.
 Blair Airport—Blair, Nebr.
 Blaney Park Airport—Blaney, Mich.
 Bloomington Airport—Bloomington, Ill.
 Bloomington Airport—Bloomington, Ind.
 Bloomsburg Airport—Bloomsburg, Pa.
 Blosser Field—Concordia, Kans.
 Blue Canyon Int. Field—Blue Canyon, Calif.
 Blue Earth Airport—Blue Earth, Minn.

Blue Grass Field--Lexington, Ky.
Blue Ridge Airport--Herndon, Va.
Pluethenthal Field--Wilmington, N. C.
Elythe Army Air Field--Elythe, Calif.
Elytheville Army Air Field--Elytheville, Ark.
Boardman Flight Strip--Boardman, Oreg.
Boca Chica Naval Aux. Air Station--Key West, Fla.
Boca Raton Army Air Field--Boca Raton, Fla.
Boeing Field--Seattle, Wash.
Bogalusa Airport--Bogalusa, La.
Bogue Marine Corps Aux. Air Facility--Bogue, N. C.
Polling Field--Washington, D. C.
Bolton Airport--Clinton, Mass.
Bomhoff Airport--Calumet, Okla.
Bonita Field--Meridian, Miss.
Bones Bros. Ranch Airport--Birney, Mont.
Booming Outlying Field--San Diego, Calif.
Borden Outlying Field--San Diego, Calif.
Borego Hotel Outlying Field--San Diego, Calif.
Boren Field--Wetumka, Okla.
Boston Metropolitan Airport--Canton, Mass.
Bostwick Outlying Field--Bostwick, Fla.
Boulder Airport--Boulder, Colo.
Boulder City Airport--Boulder City, Nev.
Bowen Field--West Memphis, Ark.
Powers Aux. Field--Thorp, Wash.
Bowie Airport--Bowie, Ariz.
Bowie Airport--Bowie, Tex.
Bowles (Agawam) Airport--Agawam, Mass.
Bowling Green Airport--Bowling Green, Ky.
Bowling Green Airport--Bowling Green, Mo.
Bowman Field--Louisville, Ky.
Bowman Field--Bowman, N. Dak.
Boyd's Mason Lake Resort Airport--Fifield, Wis.
Prackett Field--Pomona, Calif.
Bradford Int. Field--Bradford, Ill.
Bradley Airport--Moberly, Mo.
Bradley Field--Windsor Locks, Conn.
Brady Airport--Prady, Tex.
Brainard Field--Hartford, Conn.
Brainard Int. Field--Brainard, Nebr.
Brainard Airport--Brainard, Minn.
Eranan Outlying Field--Jacksonville, Fla.
Branson Airport--Branson, Mo.
Brawley Airport--Brawley, Calif.
Breckenridge Airport--Breckenridge, Tex.
Brennan Airport--Fairfield, Calif.
Brewster Airport--Johnsville, Pa.
Prewton Airport (old)--Prewton, Ala.
Brewton Municipal Airport (new)--Prewton, Ala.
Bricker Field--Bowling Green, Ohio
Eridgeport Airport--Eridgeport, N. J.
Eridgeport Airport--Eridgeport, Conn.

Briggs Airport--Zanesville, Ohio
Brigham Airport--Brigham, Utah
Brinkley Int. Field--Erinkley, Ark.
Bristol Airport--Bristol, Vt.
Brizee Aviation Field--Pittsford, N. Y.
Brockenbrough Field--Derita, N. C.
Brockton Airport--Brockton, Mass.
Erockway Airport--Erockway, Pa.
Erodhead Int. Field--Erodhead, Wis.
Brokenstraw Airport--Youngsville, Pa.
Bronson Field Naval Aux. Air Station--Pensacola, Fla.
Brookfield Int. Field--Brookfield, Mo.
Brookfield Airport--Brookfield, Mass.
Brookings Airport--Brookings, S. Dak.
Brookley Field--Mobile, Ala.
Brooklyn Airport--Cleveland, Ohio
Brooks Field--Marshall, Mich.
Brooks Field--San Antonio, Tex.
Brooksville Army Air Field--Brooksville, Fla.
Brooksville Int. Field--Brooksville, Pa.
Brown Airport--Miami, Fla.
Brown County Airport--Green Bay, Wis.
Brown Deer Airport--Milwaukee, Wis.
Brown-Fabian Outlying Field--Tracy, Calif.
Brown Field--Bonham, Tex.
Brownfield Airport--Brownfield, Tex.
Brown Field--St. Johnsbury, Vt.
Brown Field Naval Aux. Air Station--Otay, Calif.
Brown, John, University Airport--Moseley, Okla.
Brown Outlying Field--Tracy, Calif.
Brownsville Airport--Brownsville, Tex.
Brownwood Airport--Brownwood, Tex.
Brownwood Army Air Field--Brownwood, Tex.
Bruce Field--Ballinger, Tex.
Bruning Army Air Field--Bruning, Nebr.
Brunswick Naval Air Station--Brunswick, Me.
Bryan Army Air Field--Bryan, Tex.
Bryant Field--Bridgport, Calif.
Eryce Canyon Airport--Eryce Canyon, Utah.
Bryn Ostby Airport--Superior, Wis.
Buckingham Army Air Field--Fort Myers, Fla.
Buckley Field--Denver, Colo.
Bucks Airport--Bridgeton, N. J.
Buckstown Int. Field--Buckstown, Pa.
Budd Field--Philadelphia, Pa.
Buffalo Airport--Buffalo, N. Y.
Buffalo Airport--Buffalo, Okla.
Buffalo Int. Field--Buffalo, Wyo.
Buffalo Valley Int. Field--Buffalo Valley, Nev.
Eufords Airport--Montvale, Va.
Bunker Hill Naval Air Station--Bunker Hill, Ind.
Bunnel (Bulow) Outlying Field--Daytona Beach, Fla.
Burgaw Airport--Burgaw, N. C.

Burley Airport--Burley, Idaho
Burlington Airport--Burlington, Iowa
Burlington Airport--Burlington, N. C.
Burlington Airport--Burlington, W. Va.
Burns Airport--Detroit, Mich.
Burns Airport--Burns, Oreg.
Push Airport--Ramsey, Ind.
Bush Field--Augusta, Ga.
Eushnell Army Air Field--Eushnell, Fla.
Butler-Alameda Airport--Butler, Pa.
Butler Int. Field--Butler, Ga.
Butte Airport--Butte, Mont.
Byers Field--Shelby, N. C.

C

Cabaniss Field Naval Aux. Air Station--Corpus Christi, Tex.
Caddo Field--Greenville, Tex.
Cadet Field--South Bend, Ind.
Cadillac Airport, Site 23, TL-VC, Cadillac, Mich.
Cal-Aero Academy--Ontario, Calif.
Caldwell Airport--Caldwell, Idaho
Caldwell-Wright Airport--Caldwell, N. J.
Caliente Flight Strip--Caliente, Nev.
Calkins Air Terminal--Spokane, Wash.
Callender, Alvin, Airport--New Orleans, La.
Cambridge Int. Field--Cambridge, Ohio
Cameron Airport--Cameron, Ariz.
Campbell Army Air Field--Hopkinsville, Ky.
Camp Clark Airport--Nevada, Mo.
Camp Davis Army Air Field--Hollyridge, N. C.
Camp Hood Landing Field--Killeen, Tex.
Camp Kearney Naval Aux. Air Station--San Diego, Calif.
Camp LeJeune (New River) Marine Corps Aux. Air Facility--Jacksonville, N. C.
Camp MacCall Army Air Field--Hoffman, N. C.
Camp McCoy Field--McCoy, Wis.
Camp Raleigh Airport--Camp Raleigh, Nev.
Camp Ripley Airport--Little Falls, Minn.
Camp Sibert Army Air Field--Attalla, Ala.
Camp Springs Army Air Field--Washington, D. C.
Camp Stewart Army Air Field--Hinesville, Ga.
Camp Williams Field--Camp Douglas, Wis.
Canaan Airport--Canaan, Conn.
Canal Outlying Field--Foley, Ala.
Canastota Airport--Canastota, N. Y.
Canfield Airport--Waterloo, Iowa.
Cannon Airport--Charlotte, N. C.
Cannon Mills Field--Orlando, Fla.
Cape Cod Airport--West Barnstable, Mass.

Cape Commercial Airport—Cape Girardeau, Mo.
 Cape May Naval Air Station—Cape May, N. J.
 Capital City Airport—Lansing, Mich.
 Carbon County Airport—Price, Utah
 Cargill Airport—Granville, Pa.
 Caribou Airport—Caribou, Me.
 Carleton Airport—Stanton, Minn.
 Carlisle Airport—Carlisle, Pa.
 Carlisle Field—Stuttgart, Ark.
 Carlsbad Army Air Field—Carlsbad, N. Mex.
 Carlsbad Field #1—Carlsbad, N. Mex.
 Carlstrom Field—Arcadia, Fla.
 Carnes, Robert, Airport—Florence, S. C.
 Caro Airport—Caro, Mich.
 Carolina Skyways Airport—Charleston, S. C.
 Carpet City Airport—Amsterdam, N. Y.
 Carrabelle Flight Strip—Carrabelle, Fla.
 Carrizozo Airport—Carrizozo, N. Mex.
 Carroll Cone Field—Tupelo, Miss.
 Carson City Airport—Carson City, Nev.
 Carthage Airport—Carthage, Ill.
 Carthage Airport—Carthage, Mo.
 Cascade Airport—Cascade, Idaho
 Casper Army Air Field—Casper, Wyo.
 Cassidy Airport—Gillette, Wyo.
 Cassoday Int. Field—Cassoday, Kans.
 Castle Outlying Field—(San Clemente Isle)—
 San Diego, Calif.
 Castolon Airport—Castolon, Tex.
 Catalina Island Landplane Airport—Avalon,
 Calif.
 Catskill Airport—South Cairo, N. Y.
 Cayuga Airport—Ithaca, N. Y.
 Cayuse Creek Field—Clearwater, Idaho
 C. B. Ranch Airport—Fort McKavitt, Tex.
 Cecil Naval Aux. Air Station—Jacksonville, Fla.
 Cedar Avenue Outlying Field—Minneapolis, Minn.
 Cedar City Airport—Cedar City, Utah
 Cedar Keys Airport—Cedar Keys, Fla.
 Cedar Lawn Airport—Kenton, Ohio
 Cedartown Airport—Cedartown, Ga.
 Centerville Airport—Centerville, Iowa
 Centerville Field—Carlisle, Pa.
 Central Airport—Camden, N. J.
 Central Airport—Richmond, Va.
 Central Park Airport—Birmingham, Ala.
 Centre Airport—Centre, Ala.
 Cesena Aircraft Field—Wichita, Kans.
 Chadron Airport, Site 15, CX-4R Airway—
 Chadron, Nebr.
 Chagrin Falls Airport—Chagrin Falls, Ohio
 Challis Field—Challis, Idaho
 Chamberlain Field—Warren, Idaho
 Chamberlain Field—Denison, Iowa
 Chambersburg Airport (Hartman Field)—Chambers-
 burg, Pa.

Champaign Airport—Champaign, Ill.
 Chanute Airport—Chanute, Kans.
 Chanute Field—Rantoul, Ill.
 Chapman Field—Miami, Fla.
 Chapman Field—Waterloo, Iowa
 Chapman Field—New Orleans, La.
 Charleston Army Air Field—Charleston, S. C.
 Charleston Airport—Charleston, Ill.
 Charleston Naval Air Station—Charleston, S. C.
 Charlestown Naval Aux. Air Facility—
 Charlestown, R. I.
 Chase Field Naval Aux. Air Station—Beeville, Tex.
 Chatham Airport—Chatham, Mass.
 Chatham Army Air Field—Savannah, Ga.
 Chattanooga Airport (Lovell Field)—Chattanooga,
 Tenn.
 Chehalis County—City Airport—Chehalis, Wash.
 Chelan Airport—Chelan, Wash.
 Chemung County Airport—Elmira, N. Y.
 Cherry Fork Int. Field—Cherry Fork, Ohio
 Cherryland Airport—Sturgeon Bay, Wis.
 Cherry Point Marine Corps Air Station—Cherry
 Point, N. C.
 Chester Airport—Chester, Calif.
 Chester Airport—Chester, Mont.
 Chester Airport, Mun.—Chester, S. C.
 Chester Field—McBride, Mo.
 Chesterfield Int. Field—Chesterfield, Ill.
 Cheyenne Airport—Cheyenne, Wyo.
 Chicago Airport—Chicago, Ill.
 Chicago-Elmhurst Airport—Elmhurst, Ill.
 Chickasha Field—Chickasha, Okla.
 Chico Army Air Field—Chico, Calif.
 Chien Field—Marysville, Calif.
 Childress Airport—Childress, Tex.
 Childress Army Air Field—Childress, Tex.
 Chilhowie Int. Field—Chilhowie, Va.
 Chincoteague Naval Aux. Air Station—Chincoteague,
 Va.
 Chinook Airport—Chinook, Mont.
 Chippewa Falls Airport—Chippewa Falls, Wis.
 Choctaw Outlying Field—Pensacola, Fla.
 Christie Airport—New City, N. Y.
 * Cicero Airport—Syracuse, N. Y.
 Cinnarron Field—Yukon, Okla.
 Cincinnati Airport, Inc.—Sharonville, Ohio
 Circle Airport—Circle, Mont.
 Cisco Airport—Cisco, Tex.
 City Airport—Fort Myers, Fla.
 City Airport—South Haven, Mich.
 Civil Air Patrol Airport—Denver, Colo.
 Civil Air Patrol Airport—Worden, Oreg.
 Civil Air Patrol Savannah Squadron Airport—
 Savannah, Ga.

Claremont Airport—Claremont, N. H.
 Claremore Int. Field—Claremore, Okla.
 Clarendon Int. Field—Clarendon, Tex.
 Clarinda Airport—Clarinda, Iowa
 Clarion Airport—Clarion, Iowa
 Clarke Field—Ocean City, N. J.
 Clark Field—Pine Bluff, Ark.
 Clark Field—Charleston, S. C.
 Clark Field—Winfield, W. Va.
 Clarksdale Airport—Clarksdale, Miss.
 Clark's Dry Lake Outlying Field—San Diego, Calif.
 Clarkson and Startz Airport—Wellington, Kans.
 Clarksville Airport—Clarksville, Ark.
 Clarksville Airport—Clarksville, Tenn.
 Clarksville—Minchley Airport—Clarksville, Va.
 Clay Center Airport—Clay Center, Nebr.
 Clay Center Airport—Clay Center, Kans.
 Clayton Airport—Clayton, N. Mex.
 Clearfield Airport—Clearfield, Pa.
 Clear Ridge Airport—Omaha, Nebr.
 Clearview Airport—Dallas, Tex.
 Clearwater Airport—Clearwater, Fla.
 Cle Elum Airport—Cle Elum, Wash.
 Clemenceau Airport—Cottonwood, Ariz.
 Clements, James, Airport—Bay City, Mich.
 Cleveland Airport—Cleveland, Miss.
 Cleveland Airport—Cleveland, Ohio
 Clewiston Airport—Clewiston, Fla.
 Clickenger Airport—Columbus, Ohio
 Cliff Maus Field—Corpus Christi, Tex.
 Clifton-Greenlee County Airport—Clifton, Ariz.
 Clinton Airport—Clinton, N. C.
 Clinton County Army Air Field—Wilmington, Ohio
 Clinton Naval Air Station—Clinton, Okla.
 Clintonville Airport—Clintonville, Wis.
 Clover Airport—Clover, Va.
 Clover Field—Santa Monica, Calif.
 Clovis Army Air Field—Clovis, N. Mex.
 Clyde Wilkes Airport—Gaylord, Mich.
 Coalinga Airport—Coalinga, Calif.
 Coatesville Airport—Coatesville, Pa.
 Cochise Int. Field—Cochise, Ariz.
 Cochran Field—Macon, Ga.
 Cochran Int. Field—Cochran, Ga.
 Cody Airport—Cody, Wyo.
 Coeur d'Alene Air Terminal—Coeur d'Alene, Idaho
 Coffeyville Airport—Coffeyville, Kans.
 Coffeyville Army Air Field—Coffeyville, Kans.
 Coffeyville Army Air Field #3—Coffeyville, Kans.
 Colby Airport—Colby, Kans.
 Col. Drake Airport—Titusville, Pa.
 Coldwater Int. Field—Coldwater, Ohio
 Cole Airport—Heads, Miss.
 Coleman Flying School—Coleman, Tex.

* Chupadera Field—Lubbock, Tex.

Coleraine Airport—Coleraine, Minn.
 Colgate University Airport—Hamilton, N. Y.
 College Airport—Jonesboro, Ark.
 College Field—Boise, Idaho
 College Park Airport—College Park, Md.
 Colonial Heights Airport—Colonial Heights, Va.
 Columbia Airport—Columbia, Mo.
 Columbia Airport—Valley Stream, N. Y.
 Columbia Army Air Base—Columbia, S. C.
 Columbia County Airport—Seapoose, Oreg.
 Columbiana Airport—Columbiana, Ala.
 Columbus Airport—Columbus, Mont.
 Columbus Airport (new)—Columbus, Ga.
 Columbus Airport (old)—Columbus, Ga.
 Columbus Army Air Field—Columbus, Miss.
 Columbus Int. Field—Columbus, N. Mex.
 Columbus Junction Airport—Columbus Junction, Iowa
 Colville Airport—Colville, Wash.
 Combs Field—Denver, Colo.
 Commerce Airport—Commerce, Tex.
 Commerce Airport, Site 4A, CO-PG—Zanesville, Ohio
 Commercial Airport—Rochester, N. Y.
 Commercial Airport—Tulsa, Okla.
 Commercial Airport—Lubbock, Tex.
 Commodore Decatur Airport #6—Bainbridge, Ga.
 Compton Airport—Compton, Calif.
 Compton Central Airport—Compton, Calif.
 Conard Field—Ottawa, Kans.
 Concord Airport—Concord, N. C.
 Concord Airport—Concord, N. H.
 Concord Army Air Field—Concord, Calif.
 Concord Outlying Field—Concord, Calif.
 Condon Field—Flathead National Forest, Mont.
 Cone, Carroll, Field—Tupelo, Miss.
 Congaree Marine Corps Aux. Air Facility—Columbia, South Carolina
 Congressional Airport—Rockville, Md.
 Conneaut Airport—Conneaut, Ohio
 Conneaut Lake Airport—Conneaut Lake, Pa.
 Connell Airport—Connell, Wash.
 Connellsville Airport—Connellsville, Pa.
 Conner Field—Quartzsite, Ariz.
 Conners Field—Okeechobee, Fla.
 Conniry's Airport—La Mesa, Calif.
 Conroe Naval Aux. Air Facility—Conroe, Tex.
 Continental Airport—Jal, N. Mex.
 Convair Field—Allentown, Pa.
 Conway Airport—Conway, Ark.
 Conway Airport—Conway, Pa.
 Cook County Airport—Adel, Ga.
 Cookesville Airport—Cookesville, Tenn.
 Cool Meadow Airport—Lexington, Ky.
 Cooper Field—Tuscola, Ill.
 Cooter Field—Blytheville, Ark.

Copely Field—Morrisville, Vt.
 Cope Outlying Field—Pleasanton, Calif.
 Corcoran Airport—Corcoran, Calif.
 Cordele Army Air Field—Cordele, Ga.
 Cordell Airport—Cordell, Okla.
 Corinth Int. Field—Corinth, Miss.
 Cornell Airport—Porterville, Calif.
 Corning Airport—Corning, Calif.
 Coronaca Army Air Field—Greenwood, S. C.
 Coronet Airport—Plant City, Fla.
 Corpus Christi Naval Air Station—Corpus Christi, Tex.
 Corpus Christi Outlying Field #10—Corpus Christi, Tex.
 Corpus Christi Outlying Field #11—Corpus Christi, Tex.
 Corpus Christi Outlying Field #25—Corpus Christi, Tex.
 Corpus Christi Outlying Field #41—Corpus Christi, Tex.
 Corry Field Naval Aux. Air Station—Pensacola, Fla.
 Corsicana Airport—Corsicana, Tex.
 Corsicana Field—Corsicana, Tex.
 Cortes Airport—Cortes, Colo.
 Cortland Airport—Cortland, N. Y.
 Corvallis Marine Corps Aux. Air Facility—Corvallis, Oreg.
 Cotati Outlying Field—Cotati, Calif.
 Coulbourn Airport—Lancaster, S. C.
 Coulter Field—Bryan, Tex.
 Council Bluffs Airport—Council Bluffs, Iowa
 Country Club Airport—Clarence, N. Y.
 Coupeville Outlying Field—Coupeville, Wash.
 Courtland Army Air Field—Courtland, Ala.
 Covington-Clifton Forge Airport—Covington, Va.
 Covington Int. Field—Covington, La.
 Cow Creek Int. Field—Cow Creek, Oreg.
 Cowley Airport—Cowley, Wyo.
 Cox, Paul, Airport—Terre Haute, Ind.
 Cox Army Air Field—Paris, Tex.
 Coxey's Airport—Winchester, Ind.
 Coyle Airport—Chatsworth, N. J.
 Coyote Wells Outlying Field (North Field)—San Diego, Calif.
 Coyote Wells Outlying Field (South Field)—San Diego, Calif.
 Crabhill Airport—Springfield, Ohio
 Craig Airport—Craig, Colo.
 Craig Airport—Selma, Ala.
 Cramer, Parker, Airport—Clarion, Pa.
 Cran Field—Davenport, Iowa
 Crane County Airport—Crane, Tex.
 Crawford Airport—Santa Inez, Calif.
 Creede Airport—Creede, Colo.

Creeds Naval Aux. Air Station—Creeds, Va.
 Crescent City Outlying Field—Crescent City, Calif.
 Cresson Airport Air Service—Cresson, Pa.
 Crestview Int. Field—Crestview, Fla.
 Crete Airport—Crete, Nebr.
 Creve Coeur Outlying Field—St. Louis, Mo.
 Crews Field, Site 42, EO-FU Airway—Raton, N. Mex.
 Crookston Field—Crookston, Minn.
 Crooksville Airport—Crooksville, Ohio
 Crosby Airport—Crosby, N. Dak.
 Cross City Army Air Field—Cross City, Fla.
 Crossville Int. Field—Crossville, Tenn.
 Crosswell City Airport—Crosswell, Mich.
 Grower Airport—Wellsville, N. Y.
 Crows Landing Naval Aux. Air Station—Crows Landing, Calif.
 Crystal Springs Airport—Crystal Springs, Miss.
 Cubero Airport—Cubero, N. Mex.
 Cub Haven Airport—Lock Haven, Pa.
 Cuddihy Field Naval Aux. Air Station—Corpus Christi, Tex.
 Cuero Airport—Cuero, Tex.
 Cuervo Int. Field—Cuervo, N. Mex.
 Culberson County Airport—Van Horn, Tex.
 Cullman Airport—Cullman, Ala.
 Culver Airport—Culver, Ind.
 Culver Field—Wichita, Kans.
 Culver City Airport—Los Angeles, Calif.
 Culver Field—San Antonio, Tex.
 Cumberland Airport—Wiley Ford, W. Va.
 Cunningham Airport—Houston, Tex.
 Curtis Field—Brady, Tex.
 Curtis Ranch Field—Brady, Tex.
 Curtiss-Parks Airport—East St. Louis, Ill.
 Curtiss-Wright Airport—Baltimore, Md.
 Curtiss-Wright Airport—Milwaukee, Wis.
 Custer Int. Field—Custer, Mont.
 Cut Bank Airport—Cut Bank, Mont.
 Cutter-Carr Field #2—Albuquerque, N. Mex.
 Cutter Field—Globe, Ariz.
 Guyana Airport—Maricopa, Calif.

D

Daggett Municipal Airport—Daggett, Calif.
 Dahio Airport—Dayton, Ohio
 Dahlgren Naval Air Facility Proving Grounds—Dahlgren, Va.
 Dale Mabry Field—Tallahassee, Fla.
 Daleville Airport—Daleville, Pa.
 Dalhart Army Air Field—Dalhart, Tex.
 Dalhart #1—Dalhart, Tex.

Dalhart #2--Dalhart, Tex.
 Dallas Airport--Dallas, Oreg.
 Dalton Airport--Dalton, Ga.
 Danbury Airport--Danbury, Conn.
 Daniel Field--Augusta, Ga.
 Dannelly Field--Montgomery, Ala.
 Dansville Airport, Site 5B, BJ-10--Dansville, N. Y.
 Danville Airport--Danville, Ill.
 Danville Airport--Danville, Pa.
 Danville Airport--Danville, Va.
 Danville Field--Danville, Ala.
 D. A. R. Airport--Raxton, Mich.
 Darien Airport--Darien, Ga.
 Datelan Army Air Field--Datelan, Ariz.
 David City Airport--David City, Nebr.
 Davis Monthan Field--Tucson, Ariz.
 Davis, Roe, Airport--Burns, Oreg.
 Davis, Winn, Airport--Glasgow, Ky.
 Dawson Int. Field--Dawson, N. D.
 Daytona Beach Naval Air Station--Daytona Beach, Fla.
 Dayton Army Air Field (Dayton Airport)--Dayton, Ohio
 Death Valley National Monument Station Airport--Furnace Creek Inn, Calif.
 Deblols Flight Strip--Deblols, Me.
 Decatur Airport--Decatur, Ala.
 Decatur Airport--Decatur, Ill.
 Decker Airport--Austin, Minn.
 Deep Lake Int. Field--Deep Lake, Ariz.
 Deer Park Airport--Deer Park, Wash.
 Deer Lodge Airport--Deer Lodge, Mont.
 Defiance Airport--Defiance, Ohio
 De Land Naval Air Station--De Land, Fla.
 Delano Army Air Field--Delano, Calif.
 Delaware Springs Int. Field--Delaware Springs, Tex.
 Dell Flight Strip--Dell, Mont.
 Dell Int. Field--Dell, Mont.
 Del Mar Naval Aux. Air Facility--Del Mar, Calif.
 Del Rio Airport--Del Rio, Tex.
 Delta Air Base--Charlotte, N. C.
 Delta Airport--Delta, Colo.
 Delta Airport--Delta, Utah
 Delta Int. Field--Delta, Calif.
 Deming Army Air Field--Deming, N. Mex.
 Deming Field #1 (South)--Deming, N. Mex.
 Deming Field #2 (center)--Deming, N. Mex.
 Demopolis Airport--Demopolis, Ala.
 De Quincy Airport--De Quincy, La.
 De Ridder Army Air Base--De Ridder, La.
 Desert Center Army Air Field--Desert Center, Calif.
 Desert Center Int. Field--Desert Center, Calif.
 Des Moines Airport--Des Moines, Iowa
 Detroit City Airport--Detroit, Mich.

Detroit Lakes Airport--Detroit Lakes, Minn.
 Detroit (Grosse Ile) NAS--Detroit, Mich.
 Devener Airport--Hanover, Pa.
 Devils Lake Airport--Devils Lake, N. D.
 Dexter Airport--Dexter, Me.
 Dexter Field #1--Malden, Mo.
 Dickinson Airport--Mckinson, N. D.
 Dillant-Hopkins Airport--Keene, N. H.
 Dill Int. Field--Dill, Okla.
 Dillon Int. Field--Dillon, Mont.
 Dixon Airport--Dixie, Idaho
 Dixon Airport--Dixon, Ill.
 Doane Airport--Essex, Conn.
 Dockery Airport--Stuttgart, Ark.
 Doctor Haines Flying Field--Three Rivers, Mich.
 Dodge City Airport--Dodge City, Kans.
 Dodge City Army Air Field--Dodge City, Kans.
 Dodge City Field #1--Dodge City, Kans.
 Dodge Field--Grimes, Iowa
 Doerson Airport--Gettysburg, Pa.
 Donaldsonville Int. Field--Donaldsonville, La.
 Donaldsonville Field #1--Bainbridge, Ga.
 Donovan Hughes Airport--Greenridge, L. I. N. Y.
 Dorothy Scott Airport--Oroville, Wash.
 Dorr Field--Arcadia, Fla.
 Dothan Airport--Dothan, Ala.
 Doughty Airport--Julesburg, Colo.
 Douglas Army Air Field--Douglas, Ariz.
 Douglas Int. Field--Douglas, Wyo.
 Douglas International Airport--Douglas, Ariz.
 Douglas-Tahoe Airport--Minden, Nev.
 Dove Creek Airport--Dove Creek, Colo.
 Dover Airport--Dover, Del.
 Dover Army Air Field--Dover, Del.
 Dow Field--Bangor, Me.
 Drake, Col., Airport--Titusville, Pa.
 Drew Field--Tampa, Fla.
 Drummond Int. Field--Drummond, Mont.
 Dryden Airdrome--Dryden, Tex.
 Dryden Int. Field--Dryden, Tex.
 Dublin Field--Dublin, Ga.
 Dubois Int. Field--Dubois, Idaho
 Dubuque Airport--(old)--Dubuque, Iowa
 Dubuque Airport--(new)--Dubuque, Iowa
 Duell Airport--Colfax, N. Mex.
 Duggan Field--Littlefield, Tex.
 Dugway Field--Tooele, Utah
 Duman Airport--Duman, Tex.
 Dunkirk Airport--Dunkirk, N. Y.
 Dunnellon Army Air Field--Dunnellon, Fla.
 Dunsmuir Int. Field--Dunsmuir, Calif.
 DuPont Airport--Seaford, Del.
 DuPont Airport--Wilmington, Del.
 Du Quoin Airport--Du Quoin, Ill.
 Durango Airport--Durango, Colo.

Durant Naval Aux. Air Facility--Durant, Okla.
 Dyer Field--Fort Stockton, Tex.
 Dyersburg Army Air Field--Dyersburg, Tenn.

E

Eads Airport--Iberia, Mo.
 Eagle Field--Dos Palos, Calif.
 Eagle Mountain Lake Marine Corps Air Station--Newark, Tex.
 Eagle Nest Landing Field--Eagle Nest, N. Mex.
 Eagle Pass Army Air Field--Eagle Pass, Tex.
 Eagle River Airport--Eagle River, Wis.
 East Baton Rouge Parish Airport--Baton Rouge, La.
 Easterwood Airport--College Station, Tex.
 East Greenbush Airport--East Greenbush, N. Y.
 East Hampton Airport--East Hampton, N. Y.
 East Jackson Airport--Jackson, Miss.
 Easton Airport--Easton, Md.
 Easton Airport--Easton, Pa.
 Easton Int. Field--Easton, Wash.
 East Penn Airport--Andreas, Pa.
 Eastport Airport--Eastport, Maine.
 East Richmond Airport--Richmond, Ind.
 East Scranton Airport--Scranton, Pa.
 Eau Claire Airport--Eau Claire, Wis.
 Echelon Field--Ashland, N. J.
 Echeverria Field--Wickenburg, Ariz.
 Eden Airport--Eden, Tex.
 Edenton Marine Corps Air Station--Edenton, N. C.
 Edgartown Airport--Edgartown, Mass.
 Edgemont Airport--Edgemont, S. Dak.
 Edgerton Airport--Cuero, Tex.
 Edgerton Airport--Yoakum, Tex.
 Edgewood Arsenal Field--Edgewood Arsenal, Md.
 Effingham Int. Field--Effingham, Ill.
 Egin Field--Valpariso, Fla.
 Egin Field #1--Valpariso, Fla.
 Egin Field #2--Valpariso, Fla.
 Egin Field #3--Valpariso, Fla.
 Egin Field #4--Valpariso, Fla.
 Egin Field #5--Valpariso, Fla.
 Egin Field #6--Valpariso, Fla.
 Egin Field #7--Valpariso, Fla.
 Egin Field #8--Valpariso, Fla.
 Egin Field #9--Valpariso, Fla.
 Ekalaka Airport--Ekalaka, Mont.
 Elaine Airport--Elaine, Ark.
 El Centro Marine Corps Air Station--El Centro, Calif.
 Elder Field--Kilgore, Tex.
 El Dorado Airport--El Dorado, Ark.
 El Dorado Airport--Goodwin Field--El Dorado, Ark.

El Dorado Airport—El Dorado, Kansas
 Eldorado Airport—Eldorado, Tex.
 Electra Airport—Electra, Tex.
 Elge Airport—Aurora, Nebr.
 Elgin Airport—Elgin, Nebr.
 Elizabeth City Airport—Elizabeth City, N. C.
 Elizabeth City Coast Guard Air Station—Elizabeth City, N. C.
 Elizabeth Field—Fisher's Island, N. Y.
 Elkart Airport—Elkart, Ind.
 Elkin Airport—Jonesville, N. C.
 Elkins Airport (Harpers Field)—Elkins, W. Va.
 Elko Airport—(Keddie Field)—Elko, Nev.
 Ellensburg Army Air Field—Ellensburg, Wash.
 Ellington Field—Houston, Tex.

Ellis County Airport—Waxahachie, Tex.
 Ellis Field #1—Marianna, Fla.
 Ellisville Airport—Ellisville, Miss.
 Ellisville Airport—Ellisville, Mo.
 Ellorrie Int. Field—Ellorrie, S. C.
 Ellyson Field Naval Aux. Air Station—Pensacola, Fla.

Elmira Heights Airport—Horseheads, N. Y.
 El Monte Airport—El Monte, Calif.
 Elmore Field—Montgomery, Ala.
 El Morro Int. Field—El Morro, N. Mex.
 El Paso Mun. Airport (Ed. Anderson Field)—El Paso, Texas

Elsa Airport—Elsa, Tex.
 El Toro Marine Corps Air Station—El Toro, Calif.
 Embry-Riddle Field—Union City, Tenn.
 Emison Field #2—Oaktown, Ind.
 Emporia Airport—Emporia, Kans.
 Emporia Outlying Field—Emporia, Va.
 Engle Int. Field—Engle, N. Mex.
 English Field (Amarillo Army Air Field)—Amarillo, Texas

Enid Army Air Field—Enid, Okla.
 Eno Airport—Fort Dodge, Iowa
 Enterprise Airport—Enterprise, Ala.
 Enterprise Int. Field—Enterprise, Utah
 Ephrata Army Air Base—Ephrata, Wash.
 Equinox Airport—Manchester, Vt.
 Erco Field—Riverside, Md.
 Erie County Airport—Erie, Pa.
 Ernest A. Love Airport—Prescott, Ariz.
 Erwin Airport—Erwin, N. C.
 Erwin Field—Newport, Ark.
 Escanaba Airport—Escanaba, Mich.
 Esler Field—Alexandria, La.
 Estherville Airport—Estherville, Iowa
 Estrella Army Air Field—Estrella, Calif.

Etchart Field—Tampico, Mont.
 Euclid Avenue Airport—Willoughby, Ohio
 Eugene Airport—Eugene, Oreg.
 Eupora Airport—Eupora, Miss.
 Eureka Naval Aux. Air Facility—Eureka, Calif.
 Evansville Airport—Evansville, Ind.
 Evansville Airport (new)—Evansville, Ind.
 Everett Airport—Everett, Wash.
 Everett Airport—Moorhead, Miss.
 Evergreen Int. Field—Evergreen, Ala.

F

Fabens Airport—Fabens, Tex.
 Faceville Field #3—Bainbridge, Ga.
 Fairbury Airport—Fairbury, Nebr.
 Fairchild Aircraft Airport—Burlington, N. C.
 Faircloth Outlying Field—Lillian, Ala.
 Fairfax Field—Kansas City, Kans.
 Fairfield Int. Field—Fairfield, Utah
 Fairfield-Suisun Army Air Field—Suisun, Calif.
 Fair Haven Airport—Fair Haven, Vt.
 Fairmont Army Air Field—Geneva, Nebr.
 Fairview Farm Airport—Williamstown, Mass.
 Fairweather Airport—Republic, Wash.
 Falcon Field—Mesa, Ariz.
 Falconer Airport—Falconer, N. Y.
 Fallon Naval Aux. Air Station (Freeman Field)—Fallon, Nev.
 Falmouth Airport—Falmouth, Mass.
 Fancher Airport—Wenatchee, Wash.
 Fargo Airport (Hector Field)—Fargo, N. D.
 Faribault Airport—Faribault, Minn.
 Farmingdale Army Air Field—Farmingdale, N. Y.
 Farmington Airport—Farmington, N. Mex.
 Farmville Airport—Farmville, Va.
 Fayetteville Airport—Fayetteville, Ark.
 Fayetteville Airport—Fayetteville, N. C.
 Felton Field—Cartersville, Ga.
 Felts Field—Spokane, Wash.
 Fentress Naval Aux. Air Station—Fentress, Va.
 Fernick Field—Kelly's Island, Ohio
 Fernald, Roy L., Field—Winterport, Me.
 Fernandina Outlying Field—Fernandina, Fla.
 Fernley Int. Field—Fernley, Nev.
 Fillmore Airport—Fillmore, Utah.
 Findlay Airport—Findlay, Ohio
 Fisher Airport—Edwardsville, Kans.
 Fitchburg Airport—Fitchburg, Mass.
 Fitzmaurice Field—Massapequa, N. Y.
 Flagler Beach Airport—Flagler Beach, Fla.

Flathead County Airport—Kalispell, Mont.
 Fleming Outlying Field—Minneapolis, Minn.
 Flemings Island Outlying Field—Jacksonville, Fla.
 Fletcher Field—Clarkdale, Miss.
 Floating Feather Airport—Eagle, Idaho
 Florence Army Air Field—Florence, S. C.
 Florence Airport—Florence, Ariz.
 Floydada Airport—Floydada, Tex.
 Floyd Bennett Field, Site 18, LC-UL Airway—Glens Falls, N. Y.
 Flushing Airport—Flushing, N. Y.
 Flying Bar "S" Field—Shoshone, Idaho
 Fogelsville Airport—Fogelsville, Pa.
 Folkston Int. Field—Folkston, Ga.
 Fond du Lac Airport—Fond du Lac, Mich.
 Foote, Lou, Airport—Dallas, Tex.
 Ford Airport—Detroit, Mich.
 Ford Airport—Iron Mountain, Mich.
 Ford Airport—Lansing, Ill.
 Forest Int. Field—Forest, Miss.
 Forked River Airport—Forked River, N. J.
 Forks Field—Forks, Wash.
 Forman Outlying Field—Fert Lauderdale, Fla.
 Forrest Field #2—Douglas, Ariz.
 Forsythe Int. Field—Forsythe, Mont.
 Fort Apache Airport—White River, Ariz.
 Fort Benton Airport—Fort Benton, Mont.
 Fort Bridger Intermediate Field—Fort Bridger, Wyo.
 Fort Clark Field—Brackettville, Tex.
 Fort Collins Airport, Site 5, DV-LR Airway—Fort Collins, Colo.
 Fort Dix Army Air Base—Wrightstown, N. J.
 Fort Hancock Airport—Fort Hancock, Tex.
 Fort Huachuca Field—Fort Huachuca, Ariz.
 Fort Jones Airport—Fort Jones, Calif.
 Fort Lauderdale Naval Air Station—Fort Lauderdale, Fla.
 Fort Leonard Wood Field—Tribune, Mo.
 Fort Meade Airport—Fort Meade, Md.
 Fort Pierce Airport—Fort Pierce, Fla.
 Fort Pierce Outlying Field (St. Lucie County)—Fort Pierce, Fla.
 Fort Plain Int. Field—Fort Plain, N. Y.
 Fort Robinson Airport—Fort Robinson, Nebr.
 Fort Scott Airport—Fort Scott, Kans.
 Fort Smith Airport—Fort Smith, Ark.
 Fort Sumner Army Air Field—Fort Sumner, N. Mex.
 Fort Sumner Army Air Field #5—Fort Sumner, N. M.
 Fort Townsend Air Field—Fort Townsend, Wash.
 Fort Worth Army Air Field—Fort Worth, Tex.
 Foster Field—Tuscaloosa, Ala.
 Foster Field—Victoria, Tex.
 Foster Field #4—Victoria, Tex.

Fountain Airport—Fountain, Fla.
 Framingham Airport—Framingham, Mass.
 Francis Marion Field—Marion, N. C.
 Francenia Airport—Franconia, N. H.
 Franklin Airport—Toledo, Ohio
 Franklin Flying Field—Franklin, Ind.
 Franklin Field #6—Stockton, Calif.
 Franklin Naval Aux. Air Station—Franklin, Va.
 Fraley Field—High Point, N. C.
 Frank D. Waterman Field—Eustis, Fla.
 Frazier Airport—El Dorado, Kans.
 Frederick Airport—Frederick, Okla.
 Frederick Army Air Field—Frederick, Okla.
 Frederick Army Air Field #3—Grandfield, Okla.
 Fredonia Airport—Fredonia, Ariz.
 Freeman Field—Seymour, Ind.
 Freer Airport—Freer, Tex.
 Fremont Airport—Fremont, Nebr.
 French Lick Springs Airport—French Lick, Ind.
 Fresno—Chandler Airport—Fresno, Calif.
 Friedman Airport—Hailey, Idaho
 Frog's Flying Field—Westhampton Beach, N. Y.
 Frontenac Int. Field—Frontenac, Minn.
 Fullerton Airport—Fullerton, Calif.
 Fulton Airport—Fulton, Mo.
 Fulton Airport—Fulton, N. Y.
 Furlong Airport (Country Club)—Fresno, Calif.
 Furness Airport—Selma, Ala.

G

Gabbs Valley Int. Field—Gabbs Valley, Nev.
 Gage Airport—Gage, Okla.
 Gage Airport—Mansfield, Ohio
 Gainesville Army Air Field—Gainesville, Tex.
 Gainesville Int. Field—Gainesville, Ala.
 Gainesville Outlying Field—Gainesville, Ga.
 Galax Airport—Galax, Va.
 Galesburg Airport—Galesburg, Ill.
 Galion Airport—Galion, Ohio
 Gallatin Field—Boseman, Mont.
 Gallatin Int. Field—Gallatin, Tenn.
 Gallup Airport—Gallup, N. Mex.
 Galveston Army Air Field—Galveston, Tex.
 Gamble Field—Hobart, Ind.
 Garden City Airport—Garden City, Kans.
 Garden City Army Air Field—Garden City, Kans.
 Garden City Army Air Field #1—Garden City, Kans.
 Garden City Army Air Field #2—Garden City, Kans.
 Garden City Army Air Field #3—Garden City, Kans.
 Gardenville Airport—Gardenville, N. Y.

Gardner Airport—Taft, Calif.
 Gardner Airport—Gardner, Mass.
 Gardner Int. Field—Gardner, Kans.
 Garner Field—Uvalde, Tex.
 Gary Airport—Gary, Ind.
 Gary Field—Blythe, Calif.
 Gaslin Field—Sherman, Tex.
 Gasquet Airport—Crescent City, Calif.
 Gastonia (Lindwood) Airport—Gastonia, N. C.
 Gates Park Airport—Gates Park, Mont.
 Geiger Field—Spokane, Wash.
 Gelderman Outlying Field—Dublin, Calif.
 General Brees Field—Laramie, Wyo.
 General Mitchell Field—Milwaukee, Wis.
 General Motors—Linden Airport—Linden, N. J.
 Genesee Airport—Rochester, N. Y.
 George Field—Lawrenceville, Ill.
 Georgetown Airport—Georgetown, S. C.
 Georgetown County Outlying Field—Georgetown, S. C.
 Georgetown Outlying Field (Sussex County)—Georgetown, Del.
 Gettysburg Airport—Gettysburg, Pa.
 Geysers Int. Field—Geysers, Mont.
 Gibbs Airport—San Diego, Calif.
 Gibbs Field—Fort Stockton, Tex.
 Gideon Field #4—Walden, Mo.
 Gila Bend Army Air Field—Gila Bend, Ariz.
 Gila Bend Field #1—Gila Bend, Ariz.
 Gila Bend Field #2—Gila Bend, Ariz.
 Gila Bend Field #3—Gila Bend, Ariz.
 Gilbrech Airport—Palmer, Ark.
 Gill-Dove Airport—Martin, Tenn.
 Gillespie Airport—Nashville, Tenn.
 Gillespie Marine Corps Aux. Air Facility—Santee, Calif.
 Gilpin Airport—Tucson, Ariz.
 Ginnow Airport—Onro, Wis.
 Girard Field—Lafayette, La.
 Glacier National Park Airport—Browning, Mont.
 Gladwin Int. Field—Gladwin, Mich.
 Glasgow Airport—Glasgow, Mont.
 Glendale Airport—Hattiesburg, Miss.
 Glendale Airport—Glendale, W. Va.
 Glendale Int. Field—Glendale, Ky.
 Glendale Int. Field—Glendale, Oreg.
 Glendive Airport—Glendive, Mont.
 Glenns Ferry Airport—Glenns Ferry, Idaho
 Glen Ullin Int. Field—Glen Ullin, N. Dak.
 Glenview Naval Air Station—Glenview, Ill.
 Globe Field—Fort Worth, Tex.
 Glove City Airport—Gloversville, N. Y.
 Glymco Naval Air Station—Glymco, Ga.
 Godman Field—Fort Knox, Ky.

Gogebic County Airport—Ironwood, Mich.
 Golva Int. Field—Golva, N. Dak.
 Goodall Field—Danville, Ky.
 Goodfellow Field—San Angelo, Tex.
 Gooding Airport (new)—Gooding, Idaho
 Gooding Airport (old)—Gooding, Idaho
 Goodland Airport—Goodland, Kans.
 Gordon Airport—Gordon, Nebr.
 Gordon Airport—Gordon, Pa.
 Gordonsville Int. Field—Gordonsville, Va.
 Gore Field—Great Falls, Mont.
 Goshen Int. Field—Goshen, Ind.
 Gowanda Airport—Gowanda, N. Y.
 Gowen Field—Boice, Idaho
 Graf Airport—Lockport, N. Y.
 Grafton Airport—North Grafton, Mass.
 Gragg Field Site 27, PS-TM Airway—Clanton, Ala.
 Graham Airport—Graham, Tex.
 Graham Int. Field—Graham, Tenn.
 Granby Airport—Granby, Colo.
 Grand Central Air Terminal—Glendale, Calif.
 Grand Forks Airport—Grand Forks, N. Dak.
 Grand Island Airport (Aux.)—Grand Island, Nebr.
 Grand Island Army Air Field—Grand Island, Nebr.
 Grand Isle Airport—Grand Isle, La.
 Grand Prairie Field—Grand Prairie, Tex.
 Grand Rapids Airport—Grand Rapids, Minn.
 Grantsville Int. Field—Grantsville, Utah.
 Gravelly Valley Airport—Upper Lake, Calif.
 Gray Field—Fort Lewis, Wash.
 Grayling Army Air Field—Grayling, Mich.
 Grayslake Outlying Field—Grayslake, Ill.
 Great Bend Army Air Field—Great Bend, Kans.
 Great Falls Army Air Field—Great Falls, Mont.
 Great Salt Plains Bombing Range—Jet, Okla.
 Greeley Airport—Greeley, Colo.
 Greenbrier Army Air Field—White Sulphur Springs, W. Va.
 Green Cove Springs Naval Aux. Air Station (Lee Field)—Green Cove Springs, Fla.
 Green Field—Mexico, Mo.
 Greensboro—High Point (Lindley Field)—Greensboro, N. C.
 Greene County Airport—Waynesburg, Pa.
 Greenfield Airport—Greenfield, Ind.
 Greenville Airport—Greenville, Me.
 Greenville Airport—Greenville, Miss.
 Greenville Airport—Greenville, S. C.
 Greenville Army Air Base—Greenville, S. C.
 Greenville Army Air Field—Greenville, Miss.
 Greenville Int. Field—Greenville, Ala.
 Greenville Outlying Field—Greenville, N. C.
 Greenwich Airport—Greenwich, N. J.

Greenwood Airport—Greenwood, Miss.
 Greenwood Airport—Greenwood, S. C.
 Greenwood Army Air Field—Greenwood, Miss.
 Grenada Army Air Field—Grenada, Miss.
 Grenier Field—Manchester, N. H.
 Greybull Airport—Greybull, Wyo.
 Grey Butte Field #4—Victorville, Calif.
 Grider Field—Pine Bluff, Ark.
 Griffin-Spaulling Airport—Griffin, Ga.
 Crimes Field—Urbana, Ohio
 Groton Airport—Groton, Mass.
 Groton Naval Aux. Air Facility—Groton, Conn.
 Grove City Airport—Grove City, Pa.
 Grumman Airport—Bethpage, N. Y.
 Gulfport Airport—Gulfport, Miss.
 Gulfport Army Air Field—Gulfport, Miss.
 Gunter Field—Montgomery, Ala.
 Guthrie Int. Field—Guthrie, Okla.
 Guymon Airport (new)—Guymon, Okla.
 Guymon Airport (old)—Guymon, Okla.

H

Hachita Int. Field—Hachita, N. Mex.
 Hackettstown Airport—Hackettstown, N. J.
 Hadley Airport—New Brunswick, N. J.
 Hagerman Airport—Hagerman, N. Mex.
 Hagerstown Airport—Hagerstown, Md.
 Haight, Dr. A. L., Airport—Crystal Falls, Mich.
 Haile Airport—Austin, Tex.
 Haines, Dr., Flying Field—Three Rivers, Mich.
 Haldeman-Elder Field—Lakeland, Fla.
 Hale Airport—Missoula, Mont.
 Half Moon Airport—Holidays Cove, W. Va.
 Half Moon Bay Landing Strip—Half Moon Bay, Calif.
 Halley Field—Rapid City, S. Dak.
 Halliburton Field—Duncan, Okla.
 Hall's Airport—Olathe, Kans.
 Halsmer Airport—Lafayette, Ind.
 Hamilton Airport—Hamilton, Mont.
 Hamilton Airport—Hamilton, Ohio
 Hamilton Airport—Indiana, Pa.
 Hamilton Airport—Hamilton, Tex.
 Hamilton Field—San Rafael, Calif.
 Hammer Field—Fresno, Calif.
 Hammond Army Air Field—Hammond, La.
 Hammond Int. Field—Hammond, Tex.
 Hance Airport—Wyandotte, Mich.
 Hancock Airport—Santa Maria, Calif.
 Hanmer Field—Salmon, Idaho
 Hannibal Airport—Hannibal, Mo.

Happy Landings Airport—Roachester, Ohio
 Harding Field—Baton Rouge, La.
 Hargrove Van De Graaff Field, Site 59, FV-AG Airway
 Tusealoosa, Ala.
 Harlem Airport—Oaklawn, Ill.
 Harlem Airport—Harlem, Mont.
 Harlingen Airport—Harlingen, Tex.
 Harlingen Army Air Field—Harlingen, Tex.
 Harlowton Airport—Harlowton, Mont.
 Harnagel Airport—Borger, Tex.
 Harpersville Int. Field—Harpersville, Tex.
 Harrell Field—Camden, Ark.
 Harri-Emercy Airport—Bradford, Pa.
 Harrington Int. Field—Harrington, Wash.
 Harrisburg Airport—(New Cumberland NAF)—
 Harrisburg, Pa.
 Harris Field—Cape Girardeau, Mo.
 Harris Neck Army Air Field—Harris Neck, Ga.
 Harrison Airport—Harrison, Mich.
 Harrison City Airport—Harrison City, Pa.
 Harry A. Saunders Airport—St. John's, Ariz.
 Harry P. Williams Memorial Airport—Patterson, La.
 Hart Airport—Many, La.
 Hart Field—Jacksonville, Fla.
 Hartlee Field—Denton, Tex.
 Hartman Field—Harrisonburg, Va.
 Hartness Airport—Springfield, Vt.
 Hartselle Airport—Hartselle, Ala.
 Hartsville Airport—Hartsville, S. C.
 Hartsville Army Air Field—Darlington, S. C.
 Hartung Airport—Roseville, Mich.
 Harvard Army Air Field—Harvard, Nebr.
 Harvey Airport—Blythe, Calif.
 Harvey Parks Airport—Sikeston, Mo.
 Harvey Young Airport—Tulsa, Okla.
 Haster Farm Outlying Field—San Diego, Calif.
 Hastings Airport—Hastings, Nebr.
 Hatbox Field—Muskogee Airport—Muskogee, Okla.
 Hatch Airport—Hatch, N. Mex.
 Hattiesburg Army Air Field—Hattiesburg, Miss.
 Haverhill Airport—Haverhill, Mass.
 Havre City-County Airport—Havre, Mont.
 Hawes Field #1—Victorville, Calif.
 Hawkins Int. Field—Hawkins, Tex.
 Hawthorne Airport—Hawthorne, Calif.
 Hawthorne Airport—Hawthorne, Nev.
 Hawthorne Field—Orangeburg, S. C.
 Hayden Airport—Hayden, Ariz.
 Hayden Field—Denver, Colo.
 Hayes Center Int. Field—Hayes Center, Nebr.
 Hayesville Int. Field—Hayesville, Ohio
 Hayfork Airport—Hayfork, Calif.
 Hays Airport—Hays, Kans.
 Hay Springs Airport—Hay Springs, Nebr.

Hayward Army Air Field—Hayward, Calif.
 Hasleton Airport—Hasleton, Pa.
 Hazen Field—Stuttgart, Ark.
 Headland Field #3—Headland, Ala.
 Heath Outlying Field—Irrington, Calif.
 Heavener Airport—Heavener, Okla.
 Hebron Airport—Hebron, Nebr.
 Hector Airport—Hector, Minn.
 Hefner Airpot—El Campo, Tex.
 Helena Airport—Helena, Mont.
 Helendale Field #2—Victorville, Calif.
 Helm Outlying Field—Pensacola, Fla.
 Henderson Airport—Henderson, N. C.
 Henderson Airport—Henderson, Tex.
 Henderson Field—Selma, Ala.
 Hendersonville Airport—Hendersonville, N. C.
 Hendricks Field—Sebring, Fla.
 Hensley Field—Dallas, Tex.
 Herbert Smart Airport—Macon, Ga.
 Hereford Army Air Field—Hereford, Ariz.
 Herington Airport—Herington, Kans.
 Herington Army Air Field—Herington, Kans.
 Herlong Outlying Field—Jacksonville, Fla.
 Hermitage Airport—Richmond, Va.
 Heron Field—Blythe, Calif.
 Hibbing Airport—Hibbing, Minn.
 Hickok Country Club—Oklahoma City, Okla.
 Hickory Airport—Hickory, N. C.
 Hicks Field—Fort Worth, Tex.
 Highland Airport—Perryville, Ind.
 Hill Field—Ogden, Utah
 Hillcrest Airport—Freeport, Ill.
 Hillsboro Airport—Hillsboro, Oreg.
 Hillsborough Army Air Field—Tampa, Fla.
 Hillsdale Airport—Hillsdale, Mich.
 Hillsgrove Army Air Field—Providence, R. I.
 Hilton Airport—Hilton, N. Y.
 Hinchley, Robert H., Field—Ogden, Utah
 Hinde, John G., Airport—Sandusky, Ohio
 Hinds County Airport—Jackson, Miss.
 Hines Airport—Red Bluff Lake, Tex.
 Hinsdale Airport—Hinsdale, Ill.
 Hinton-Alderson Airport—Pence Springs, W. Va.
 Hitchcock Naval Air Station—Hitchcock, Tex.
 Hi-Way Airport—Canton, Ill.
 Hoadley Field—Dull Center, Wyo.
 Hobart Field—Hobart, Okla.
 Hobart Outlying Field—Hobart, Okla.
 Hobbs Army Air Field—Hobbs, N. Mex.
 Hobbs Municipal Airport #6—Hobbs, N. Mex.
 Hodge Airport—Hodge, La.
 Hoefe-Scheer Airport—Wood Lake, Nebr.
 Hoequist Airport—Orlando, Fla.
 Holbrook Airport—Flathead National Forest, Mont.

Holbrook Int. Field—Holbrook, Ariz.
 Holdenville Airport—Holdenville, Okla.
 Holdrege Airport—Holdrege, Neb.
 Hollister Naval Aux. Air Station—Hollister, Calif.
 Holley Outlying Field—Holley, Fla.
 Holmes Field—Gilmer, Tex.
 Holtville Naval Aux. Air Station—Holtville, Calif.
 Homerville Flight Strip—Homerville, Ga.
 Homestead Army Air Field—Homestead, Fla.
 Hondo Army Air Field—Hondo, Tex.
 Honey Brook Airport—Honey Brook, Pa.
 Hoosier Airport—Indianapolis, Ind.
 Hope Airport—Hope, N. Mex.
 Hope Army Air Field—Hope, Ark.
 Hope-PreScott Airport—PreScott, Ark.
 Hopewell Airport—Hopewell, Va.
 Horace Williams Airport—Chapel Hill, N. C.
 Horlick-Racine Airport—Racine, Wis.
 Hornell Airport—Hornell, N. Y.
 Horse Ranch Outlying Field—San Diego, Calif.
 Hosdreg Airport—Huntington, Ind.
 Hot Springs Airport—Hot Springs, N. Mex.
 Hot Springs Airport—Hot Springs, S. Dak.
 Houghton County Airport—Calumet, Mich.
 Houghton-Hancock Airport—Houghton, Mich.
 Houghton Lake Airport—Houghton Lake, Mich.
 Houlton Army Air Field—Houlton, Maine
 Houma Naval Air Station—Houma, La.
 Houston Airport—Houston, Miss.
 Houston Airport—Houston, Tex.
 Houston, Sam, Airport—Houston, Tex.
 Houston, Sam, State College Airport—Huntsville, Tex.
 Houston Main Street Airport—Houston, Tex.
 Howell Airport—Blues Island, Ill.
 Howell Field—Paducah, Ky.
 Howell Airport—Howell, Mich.
 Howell Airport—Rushville, Ind.
 Howes, W. W. Airport—Huron, S. Dak.
 Hubbard Field—Reno, Nev.
 Hudson Airport—Dallas, Tex.
 Hudspeth Int. Field—Hudspeth, Tex.
 Hughes Airport—Culver City, Calif.
 Huguenot Airport—Fort Jervis, N. Y.
 Huggins Airport—Timmonsville, S. C.
 Hughes Meadows Field—Kamksu, Idaho
 Hughesville Airport—Hughesville, Pa.
 Hugo Airport—Hugo, Colo.
 Humble Airport—Denver City, Tex.
 Humboldt County Airport—Eureka, Calif.
 Humboldt Int. Field—Humboldt, Nev.
 Hunter Field—Savannah, Ga.

Hunter Field—Cedar Rapids, Iowa
 Huntington Airport, Site 19, IS-LV Airway—
 Huntington, Ind.
 Huntingdon Airport—Huntingdon, Pa.
 Huntsville Arsenal Field—Huntsville, Ala.
 Huntsville Airport—Huntsville, Ala.
 Hurley Field—Hurley, N. Mex.
 Hart Airport—San Antonio, Tex.
 Huston Field—Windsor, Mo.
 Hutchinson Airport, com.—Hutchinson, Kans.
 Hutchinson Naval Air Station—Hutchinson, Kans.
 Hutchinson Outlying Field #1—Hutchinson, Kans.
 Hyannis Naval Aux. Air Facility—Hyannis, Mass.
 Hybla Valley Airport—Alexandria, Va.
 Hyde Field—Clinton, Md.
 Hylan Field—Rochester, N. Y.
 Iberia Parish Airport—New Iberia, La.
 Idaho County Airport—Grangeville, Idaho
 Idaho Falls Airport—Idaho Falls, Idaho
 Idaho Int. Field—Idaho, Idaho
 Idalou Field #2—Idalou, Tex.
 Illini Airport—Urbana, Ill.
 Ilwaco Airport—Ilwaco, Wash.
 Immokalee Airfield (Aux.)—Immokalee, Fla.
 Immokalee Int. Field—Immokalee, Fla.
 Imperial Airport—Imperial, Nebr.
 Imperial County Airport—Imperial, Calif.
 Independence Airport—Independence, Calif.
 Independence Airport—Independence, Kans.
 Independence Army Air Field—Independence, Kans.
 Independence Field #9—Independence, Kan.
 Indian Airport—Winchester, Ky.
 Indianapolis Airport—Indianapolis, Ind.
 Indian Service Airport—Shiprock, N. Mex.
 Indian Springs Airport—Las Vegas, Nev.
 Ingalls Field—Hot Springs, Va.
 Ingomar Field—Ingomar, Mont.
 Inter-City Airport—Winthrop, Wash.
 Intercontinent Airport—Miami, Fla.
 Interstate Airport—De Kalb, Ill.
 Inyo County Airport—Mansanar, Calif.
 Inyokern Naval Air Facility—(Inyokern-Kern)—
 Inyokern, Calif.
 Iola Airport—Iola, Kans.
 Ionia County Airport—Ionia, Mich.
 Iowa City Airport—Iowa City, Iowa
 Iowa Wesleyan Airport—Mt. Pleasant, Iowa
 Iraan Airport—Iraan, Tex.

Ira Benger Airport—Frona, Tex.
 Ishpeming-Dexter Field—Ishpeming, Mich.
 Islip Airport—Islip, N. Y.
 Issaquah Airport—Issaquah, Wash.
 Ithaca Airport—Ithaca, N. Y.
 Jack Barstow Airport—Midland, Mich.
 Jacks Creek Int. Field—Jacks Creek, Tenn.
 Jackson Army Air Base (Jackson Airport)—Jackson, Miss.
 Jackson Airport—Jackson, Tenn.
 Jackson Airport—Jackson, Wyo.
 Jackson County Airport—Pascagoula, Miss.
 Jackson County Airport—Black River Falls, Wis.
 Jackson Int. Field—Jackson, Ga.
 Jacksonville Airport—Jacksonville, Ill.
 Jacksonville Airport—Jacksonville, Tex.
 Jacksonville #1, Naval Aux. Air Station—
 Jacksonville, Fla.
 Jacksonville Airport #2, Outlying Field—
 Jacksonville, Fla.
 Jacksonville Naval Air Station—Jacksonville, Fla.
 Jacumba Hot Springs Outlying Field—Jacumba Hot
 Springs, Calif.
 James Clements Airport—Bay City, Mich.
 Jameson Airport—Picher, Okla.
 Jamestown Airport—Jamestown, N. Y.
 Jamestown Airport, Site 68, HL-Twin Cities Airway—
 Jamestown, N. Dak.
 Janesville City Airport—Janesville, Wis.
 Jasper Airport—Jasper, Ga.
 Jasper Int. Field—Jasper, Fla.
 Jefferson Airport—Jefferson, Iowa
 Jennings Airport—Orangeburg, S. C.
 Jensen Airport—South Coffeyville, Okla.
 Jewett Airport—Mason, Mich.
 Jody Field—London, Ky.
 John Brown University Airport—Moseley, Okla.
 John's Island Army Air Field—John's Island, S. C.
 Johnson Airport—Johnson, Kans.
 Johnson Airport—Painesville, Ohio
 Johnson Ranch Airport—Castolon, Tex.
 Johnson's Airport—Ithaca, Mich.
 Johnston Airport—Pitcairn, Pa.
 Johnstown Airport—Johnstown, Pa.
 Joliet Airport—Site 22, IS-CG Airway—Joliet, Ill.
 Jones Field—Bonham, Tex.
 Jonesboro Airport—Jonesboro, Ark.
 Joplin Airport—Joplin, Mo.
 Jordan Airport—Jordan, Mont.

Joseph H. Sharpe Field--Natches, Miss.
Joy Airport--Bossier City, La.
Joy, Thomas B., Airport--Detroit, Mich.
Jundt Field--Strauss, N. Mex.

K

Kahler Field--Alamo, Tex.
Kaiser Field--Bristol, Pa.
Kaisers Tract Outlying Field--Elberta, Ala.
Kalamasoo Airport--Kalamasoo, Mich.
Kalispell Airport--Kalispell, Mont.
Kalkaska Field--Kalkaska, Mich.
Kamiah Airport--Kamiah, Idaho
Kane County Airport--Elgin, Ill.
Kankakee Airport--Kankakee, Ill.
Kansas City Airport--Kansas City, Mo.
Kansas City-Grandview Airport--Kansas City, Mo.
Kay Larkin Outlying Field--Palatka, Fla.
Kearney Army Air Field--Kearney, Nebr.
Keeler Airport--Ewing, Nebr.
Keene Airport--Keene, N. H.
Keesler Field--Biloxi, Miss.
Keesville Airport--Keesville, N. Y.
Kell-Air Field--Thomas, Okla.
Kellogg Field--Battle Creek, Mich.
Kellogg Int. Field--Kellogg, Idaho
Kelly Field--San Antonio, Tex.

Kelso Airport, Site 61A, SF-SL Airway--Kelso, Wash.
Kemmerer Int. Field--Kemmerer, Wyo.
Kenmore Airport--Bothell, Wash.
Kenner Outlying Field--(Molsant)--New Orleans, La.
Kennett Airport--Kennett, Mo.
Kennon Field--Union City, Tenn.
Kenosha Airport--Kenosha, Wis.
Kent Airport--Kent, Tex.
Kent County Airport--Grand Rapids, Mich.
Kerlin Field--Minneola, Fla.
Kerrick Airport--Kerrick, Tex.
Keyes-Oneonta Airport--Oneonta, N. Y.
Key Field--Meridian, Miss.
Keystone Airport--Ebensburg, Pa.
Keystone Army Air Field--Keystone Heights, Fla.
King Airport--Taunton, Mass.
Kingman Army Air Field--Kingman, Ariz.
Kingsbury Field #1--Stockton, Calif.
King's Gateway Airport--Land O'Lakes, Wis.
Kinston Marine Corps Aux. Air Facility--Kingston, N. Y.
Kingsville Outlying Field, Site 11, JI-FV Airway--Kingsville, Tex.

Kingsville Naval Aux. Air Station (North & South Fields)--Kingsville, Tex.
Kinross Field--Kinross, Mich.
Kinston Marine Corps Aux. Air Facility--Kinston, N. C.
Kirkeville Airport, Site 12, KC-CG--Kirksville, Mo.
Kirsch Airport--Sturgis, Mich.
Kirtland Field--Albuquerque, N. Mex.
Kissimmee Army Air Field--Kissimmee, Fla.
Kitsap County Outlying Field--Bremerton, Wash.
Klamath Falls Naval Air Station--Klamath Falls, Oreg.
Knight (Evanston) Int. Field--Knight, Wyo.
Knight, Peter O., Airport--Tampa, Fla.
Knightstown Int. Field--Knightstown, Ind.
Knolls Int. Field--Knolls, Utah
Knollwood Field--Pinehurst--Southern Pines, N. C.
Knoxville Airport--Knoxville, Tenn.
Knoxville Int. Field--Knoxville, Mo.
Koch Field--Flagstaff, Ariz.
Kohler Airport--Kohler, Wis.
Kokomo Airport--Kokomo, Ind.
Kokomo Airport Outlying Field--Kokomo, Ind.
Krats Field--St. Charles, Mo.
Krist-Port Airport--Farmington, Mich.
Kroelinger Airport--Wineland, N. J.

L

La Belle Airport--La Belle, Fla.
Laconia Airport--Laconia, N. H.
La Crosse Airport--La Crosse, Wis.
La Crosse Int. Field--La Crosse, Wash.
La Crosse Int. Field--La Crosse, Wis.
Ladd's Field--Mexico, N. Y.
Lafayette Field--Lafayette, La.
La Fleur Airport--Northampton, Mass.
La Grande Airport--La Grande, Oreg.
La Grange Int. Field--La Grange, Ga.
La Guardia Field--New York, N. Y.
Laguna Landing Strip--Laguna, Ariz.
Laguna Madre Field--Harlingen, Tex.
Lahontan Flight Strip--Fernley, Nev.
La Junta Army Air Field--La Junta, Colo.
Lake Butler Field--Lake Butler, Fla.
Lake Charles Airport--Lake Charles, La.
Lake Charles Army Air Field--Lake Charles, La.
Lake City Naval Air Station--Lake City, Fla.
Lake County Airways Airport--Willoughby, Ohio
Lake Delton Airport--Lake Delton, Wis.
Lakehurst Naval Air Station--Lakehurst, N. J.
Lake Jackson Airport--Freeport, Tex.

Lakeland Airport--Lakeland, Fla.
Lakeland Army Air Field--Lakeland, Fla.
Lakeland Airport--Lakeland, Mich.
Lake Park Field #2--Valdosta, Ga.
Lake Placid Airport--Lake Placid, N. Y.
Lakeside Airport--East St. Louis, Ill.
Lake Susquehanna Airport--Blairstown, N. J.
Lakeview Airport--Lakeview, Mich.
Lakeview Airport--Blasdell, N. Y.
Lakeview Naval Aux. Air Facility--Lakeview, Oreg.
Lake Wales Air Field--Lake Wales, Fla.
Lakewood Airport--Atlanta, Ga.
Lake Worth Airport--Lake Worth, Fla.
Lamar Int. Field--Lamar, Colo.
Lambert Field--St. Louis Airport--St. Louis, Mo.
Lamesa Field--Lamesa, Tex.
Lamoni Int. Field--Lamoni, Iowa
Lancaster Airport--Lancaster, Pa.
Lancaster Municipal Airport, Site 35, CO-PG Airway, Lancaster, Pa.
Lander Airport--Lander, Wyo.
Landmark Airport--Cascade, Idaho
Lane Int. Field--Lane, S. C.
Langley Field--Langley Field, Va.
Langmack Field--Sweet Home, Oreg.
Lapeer Airport--Lapeer, Mich.
La Porte City Airport--La Porte, Ind.
Laredo Army Air Field--Laredo, Tex.

Larkin, Kay Outlying Field--Palatka, Fla.
Larned Airport--Larned, Kans.
Las Animas Airport #2--La Junta, Colo.
Las Cruces Airport--Las Cruces, N. Mex.
Las Cruces Airport #5--Las Cruces, N. Mex.
Las Cruces Airport, Site 4, EO-PU--Las Cruces, N. M.
Las Vegas Airport--Las Vegas, N. Mex.
Las Vegas Army Air Field--Las Vegas, Nev.
Latrobe Airport--Latrobe, Pa.
Lauderdale Civil Airport--Meridian, Miss.
Laughlin Field--Del Rio, Tex.
Laurel Army Air Field--Laurel, Miss.
Laurinburg-Maxton Army Air Base--Maxton, N. C.
Lavina Int. Field--Lavina, Mont.
Lawrence Airport--Lawrence, Kans.
Lawrence Airport--Lawrence, Mass.
Lawrenceville Airport, Site 49B, JX-RW Airway--Lawrenceville, Va.
Lawson Field--Columbus, Ga.
Lawton Airport--Lawton, Okla.
Layfield Airport--New Hanover, Pa.
Leadville Airport--Leadville, Colo.
Leatherby Airport--Green Bay, Wis.
Lebanon Airport--Lebanon, Ind.
Lebanon Airport--Lebanon, N. H.

Lebanon Airport--Lebanon, Oreg.
 Lebanon Airport--Lebanon, Tenn.
 Lebanon Int. Field--Lebanon, Mo.
 Lebo Int. Field--Lebo, Kans.
 Leckrone Field--Salem, Ill.
 Lee Airport--Lockport, N. Y.
 Lee Bird Field--North Platte, Nebr.
 Leechburg Airport--Leechburg, Pa.
 Lee County Airport--Sanford, N. C.
 Leesburg Army Air Field--Leesburg, Fla.
 Leesville Landing Strip--Leesville, La.
 Legion Field--Selma, Ala.
 Legion Field--Paris, Tex.
 Le Gros Memorial Airport--Crowley, La.
 Leighton Airport--Leighton, Pa.
 Leicester Airport--Leicester (Worcester), Mass.
 Leighton Field--Leighton, Ala.
 Leland Airport--Leland, Miss.
 Lemore Army Air Field--Lemore, Calif.
 Lester Airport--Martinsville, Va.
 Le Tourneau Airport--Toccoa, Ga.
 Le Tourneau Airport--Yokens, Miss.
 Lewis Field--Buckhannon, W. Va.
 Lewis-Lockport Airport--Lockport, Ill.
 Lewiston Airport--Lewiston, Idaho
 Lewiston Naval Aux. Air Facility--Lewiston, Me.
 Lewistown Airport--Lewistown, Pa.
 Lewistown Airport--Lewistown, Mont.
 Lexington Airport--Lexington, Va.
 Lexington-Wentworth Airport--Lexington, Mo.
 Libby Airport--Libby, Mont.
 Liberal Army Air Field--Liberal, Kans.
 Liberty Field--Lancaster, Calif.
 Lieut. Louis Bennett Airport--Weston, W. Va.
 Lima Airport--Lima, Ohio
 Lime Prairie Field--Jackson, Miss.
 Lime Ridge Airport--Beekman, N. Y.
 Lincoln Army Air Field--Lincoln, Nebr.
 Lincoln #2--Sacramento, Calif.
 Lincolnnton Airport--Lincolnton, N. C.
 Lind Airport--Lind, Wash.
 Lindbergh Field--San Diego, Calif.
 Lindermann Outlying Field--Tracy, Calif.
 Lindsey Airport--Swainsboro, Ga.
 Ling Field--Barberton, Ohio
 Lisbon Airport--Lisbon, N. Dak.
 Litchfield Airport--Litchfield Park, Ariz.
 Litchfield Park Naval Aux. Air Facility--
 Litchfield Park, Ariz.
 Lively Int. Field--Lively, Va.
 Livermore Outlying Field--Livermore, Calif.
 Livermore Naval Air Station--Livermore, Calif.
 Livingston Int. Field--Livingston, Mont.

Llano County Airport--Llano, Tex.
 Lockbourne Army Air Base--Columbus, Ohio
 Lockheed Air Terminal--Burbank, Calif.
 Lockwood Field--Frankfort, Ind.
 Logan Airport--Boston, Mass.
 Logan-Cache County Airport--Logan, Utah
 Lomita Landing Strip--Lomita, Calif.
 Lompoc Naval Aux. Air Facility--Lompoc, Calif.
 Lone Pine Airport--Lone Pine, Calif.
 Lone Rock Int. Field--Lone Rock, Wis.
 Long Beach Army Air Field (naugherty field)--
 Long Beach, Calif.
 Lordsburg Airport--Lordsburg, N. Mex.
 Los Alamitos Naval Aux. Air Station--Los
 Alamitos, Calif.
 Los Angeles Airport (Mines Field)--Los Angeles, Calif.
 Lost Hills Field #7--Lost Hills, Calif.
 Lost Nation Airport--Willoughby, Ohio
 Lou Foote Airport--Dallas, Tex.
 Louisburg Airport--Louisburg, N. C.
 Louis Schreiner Field--Kerrville, Tex.
 Love, Ernest A. Airport--Prescott, Ariz.
 Love Field--Dallas, Tex.
 Lovelock Airport--Lovelock, Nev.
 Lovelock #2 Outlying Field--Lovelock, Nev.
 Lovett Airport--Newark, Del.
 Lovington Airport--Lovington, N. Mex.
 Low Flight Strip--Low, Utah
 Lowell Field--Chickasha, Okla.
 Lowry Field--Denver, Colo.
 Lubbock Aero Field--Lubbock, Tex.
 Lubbock Army Air Field--Lubbock, Tex.
 Luce County Airport--Newberry, Mich.
 Lucin Int. Field--Lucin, Utah
 Ludwig Sky Harbor Airport--St. Petersburg, Fla.
 Lufbery Field--Wallingford, Conn.
 Lufkin Airport--Lufkin, Tex.
 Luke Field--Phoenix, Ariz.
 Lumberton #2 Airport--Lumberton, N. C.
 Lunken Airport--Cincinnati, Ohio
 Luray Int. Field--Luray, Mo.
 Luxora Int. Field--Luxora, Ark.

MC

McAlester Airport--McAlester, Okla.
 McAllen Airport--McAllen, Tex.
 McCall Airport--McCall, Idaho
 McCamey Airport--McCamey, Tex.
 McChord Field--Tacoma, Wash.
 McClellan Field--Sacramento, Calif.

McComb Airport--McComb, Miss.
 McComb's Field #1--Orla, Tex.
 McComb's Field #2--Orla, Tex.
 McCook Army Air Field--McCook, Nebr.
 McCook Chamber of Commerce Field--McCook, Nebr.
 McCool Int. Field--McCool, Ind.
 McCoy Field--Blue Mound, Ill.
 McEnnan Airport--Ypsilanti, Mich.
 McKean County Airport--Bradford, Pa.
 McKellar Airport--Jackson, Tenn.
 McKinley Airport--Canton, Ohio
 McLaughlin Airport--Hot Springs, Ark.
 McLaurin Airport--McLaurin, Miss.
 McMinnville Airport--McMinnville, Ore.
 McNeal Field #1--Douglas, Ariz.
 McPherson Airport--McPherson, Kans.
 McRae Int. Field--McRae, Ga.

M

Mabry, Dale, Field (Tallahassee Airport)--
 Tallahassee, Fla.
 Macarin Airport--Marion, Ill.
 MacArthur Airport--Islip, N. Y.
 MacArthur Airport--Rutland, Vt.
 MacArthur Field--Hollywood, Fla.
 MacDill Field--Tampa, Fla.
 Machens Outlying Field--St. Louis, Mo.
 Machesney Airport--Site 7, CO--Twin Cities Airway--
 Rockford, Ill.
 Mackay Airport--Mackay, Idaho
 Mackinac County Airport--St. Ignace, Mich.
 Mackinaw City Airport--Mackinaw City, Mich.
 Macomb Airport--Macomb, Ill.
 Madeira Flying Field--Reading, Pa.
 Mader Field--Garnett, Kans.
 Madera Airport (new)--Madera, Calif.
 Madison Airport--Madison, Fla.
 Madison Airport--Madison, Ind.
 Madison Airport--Madison, Ga.
 Madison Army Air Field (Jefferson Proving Grounds)--
 Madison, Ind.
 Madison Int. Field--Madison, Minn.
 Madisonville Airport--Madisonville, Ky.
 Madisonville Emergency Field--Madisonville, Tex.
 Madras Army Air Field--Madras, Ore.
 Mael Airport--Portage, Wis.
 Magdalena Airport--Magdalena, N. Mex.
 Magnolia Outlying Field--Foley, Ala.
 Maheux Airport--Minot, Me.
 Mahlon Sweet Field--Eugene, Ore.

Maine Int. Field—Maine, Ariz.
Majors Field—Greenville, Tex.

Malabar Outlying Field—Malabar, Fla.
Malad Airport—Malad City, Idaho
Malden Army Air Field—Malden, Mo.
Malone-Dufort Airport—Malone, N. Y.
Malone Field #2—Marianna, Fla.
Manassas Airport—Manassas, Va.
Manchester Int. Field—Manchester, Tenn.
Mancos Airport—Mancos, Colo.
Manhattan Airport—Manhattan, Kans.
Manila Field—Blytheville, Ark.
Manistee—Blacker Airport—Manistee, Mich.
Mantowoc Airport—Mantowoc, Wis.
Mankato Airport—Mankato, Kans.
Mankato Airport—Mankato, Minn.
Manning Airport—Allendale, S. C.
Mansfield Airport—Mansfield, La.
Mansfield Airport—Mansfield, Ohio
Mansfield Outlying Field—Mansfield, Mass.
Manteo Naval Aux. Air Station—Manteo, N. C.
Manti—Ephraim Airport—Ephraim, Utah
Marana Army Air Field—Marana, Ariz.
Marathon Airport—Marathon, Tex.
Marathon Outlying Field—Marathon, Fla.
March Field—Riverside, Calif.
Marcy Field—Keene, N. Y.
Marenisco Airport—Marenisco, Mich.
Marfa Airport #4—Marfa, Tex.

Marfa Airport #7—Marfa, Tex.
Marfa Army Air Field—Marfa, Tex.
Marianna Airport—Marianna, Fla.
Marianna Army Air Field—Marianna, Fla.
Marietta Airport—Marietta, Ohio
Marietta Army Air Field—Marietta, Ga.
Marion Airport—Marion, Ill.
Marion Airport—Marion, Ind.
Marion Airport—Marion, Ohio
Mariposa Airport—Mariposa, Calif.
Marks Field—Lawton, Mich.
Marlboro Airport—Marlboro, Mass.
Marlinton Airport—Marlinton, W. Va.
Marquette County Airport—Marquette, Mich.
Marshall Airport—Marshall, Minn.
Marshall Airport—Marshall, Tex.
Marshall Field—Fort Riley, Kans.
Marshall Int. Field—Marshall, Mo.
Marshfield Airport—Marshfield, Wis.
Martha's Vineyard Naval Aux. Air Facility—
Martha's Vineyard, Mass.

Martin Airport—Baltimore, Md.
Martin Airport—Montour Falls, N. Y.
Martin Field—Canton, Ohio
Martin Field—College Place, Wash.
Martin, Glenn, Airport—Liberal, Kans.
Martins Creek Airport—Martins Creek, Pa.
Martinsville Airport—Martinsville, Va.
Maryville Airport—Maryville, Mo.
Marysville Army Air Field—Marysville, Calif.
Mason Field—Geneva, N. Y.
Mason City Airport (old)—Mason City, Iowa
Mason's Airport—Grayling, Mich.
Massena Airport—Massena, N. Y.
Master Outlying Field—Miami, Fla.
Mastic Flight Strip—Mastic, N. Y.
Matagorda Island Bombing and Gunnery Range—
Matagorda Island, Tex.
Matagorda Peninsula Bombing Range—Matagorda
Peninsula, Tex.
Matamoras Airport—Matamoras, Pa.
Mather Field—Sacramento, Calif.
Mather Airport—Cleveland, Ohio
Mattoon Airport—Mattoon, Ill.
Mauldin Airport—Brownsville, Tex.
Maxwell Field—Montgomery, Ala.
Mayer Airport—Pittsburgh, Pa.
Mayes Field—Chesapeake, Ohio
Mayo Airport—Mayodan, N. C.
Mayo Field—Tulsa, Okla.
Mayport Naval Aux. Air Facility—Mayport, Fla.
May's School Outlying Field—Livermore, Calif.
Meacham Outlying Field—Key West, Fla.
Meacham Field—Fort Worth, Tex.
Meade Airport—Meade, Kans.

Meadow Creek Field—Flathead National Forest, Mont.
Medbery Airport—Armington, Ill.
Medford Army Air Field—Medford, Oreg.
Medicine Bow Airport, Site 31, SL-OH Airway—
Medicine Bow, Wyo.
Medina City Airport—Medina, Tex.
Meeker Airport—Meeker, Colo.
Meeker Ranch Field—Gunnison, Colo.
Melbourne Naval Air Station—Melbourne, Fla.
Melbourne Airport—Melbourne, Iowa
Melfa Flight Strip—Melfa, Va.
Memorial Airport—Spartanburg, S. C.
Memphis Airport—Memphis, Tenn.
Memphis Flying Service Airport—Memphis, Tenn.
Memphis Naval Air Station—Memphis, Tenn.
Mendocino County Airport (Little River)—Mendocino
Calif.
Menefee Outlying Field—New Orleans, La.

Menominee County Airport—Menominee, Mich.
Meramec Outlying Field—Valley Park, Mo.
Merced Air Base #1—Merced, Calif.
Merced Airport #6—Merced, Calif.
Merced Army Air Field—Merced, Calif.
Mercer Airport—Mercer, Pa.
Mercer County Airport—Trenton, N. J.
Mercury Field—Hammondsport, N. Y.
Meriden Airport—Meriden, Conn.
Me-Tex Airport—Hobbs, N. Mex.
Metropolitan Airport—Palmer, Mass.
Metttetal Airport—Plymouth, Mich.
Mexia Airport—Mexia, Tex.
Mexico Farms Airport—Cumberland, Md.
Meyer's Airport—Boone, Iowa
Miami Airport—Miami, Okla.
* Miami Naval Air Station—Miami, Fla.
Miami Outlying Field—Miami, Fla.
Miami University Airport—Oxford, Ohio
Michigan City Airport—Michigan City, Ind.
Middleburg Outlying Field—Middleburg, Fla.
Middlesboro Airport—Middlesboro, Ky.
Middletown Airport—Middletown, Ohio
Mid-City Airport—Hudson, Ohio
Midland Airport #2—Midland, Tex.
Midland Army Air Field—Midland, Tex.
Midvale Airport—Midvale, Utah
Midway Airport—Chester, Va.
Midwest Airport—Fort Worth, Tex.
Milan Airport—Milan, Mich.
Milan Airport—Milan, Tenn.
Mildred Int. Field—Mildred, Mont.
Miles Airport—Corning, N. Y.
Miles City Airport—Miles City, Mont.
Mile Square Farm Outlying Field—San Diego, Calif.
Milford Airport—Milford, Ky.
Milford Int. Field—Milford, Utah
Milford Int. Field—Milford, Va.
Miller Airport—Eaton Rapids, Mich.
Miller Airport—Leaday, Tex.
Miller Field—North Benton, Ohio
Miller Int. Field—Miller, S. D.
Millinocket Airport—Millinocket, Maine
Milltown Marine Corps Aux. Air Facility—
Newport, Ark.
Millville Army Air Field—Millville, N. J.
Milroy Int. Field—Milroy, Ind.
Milton "T" Outlying Field—Milton, Fla.
Milton Airport—Milton, Pa.
Mineral Airport—Mineral, Calif.
Mineral Wells Airport—(new)—Mineral Wells, Tex.
Mineral Wells Airport (old)—Mineral Wells, Tex.
Minneapolis-St. Paul Metropolitan Airport (Holman
Field)—St. Paul, Minn.

Miami Army Air Field (Pan American)—Miami, Fla.

Minneapolis-St. Paul Metropolitan Airport (Wold-Chamberlain Field)—Minneapolis, Minn.
Minnesota, University of, Airport—New Brighton, Minn.

Minor Stewart Field—Houston, Tex.
Winter Field—Bakersfield, Calif.
Mio Airport—Mio, Mich.
Mirage Field #3—Victorville, Calif.
Miramar Outlying Field—San Diego, Calif.
Missisquoi Airport—Swanton, Vt.
Missoula County Airport—Missoula, Mont.
Mitchel Field—Hempstead, N. Y.
Mitchell Army Air Field—Mitchell, S. D.
Mitchell, General, Field—Milwaukee, Wis.
Mobridge Airport—Mobridge, S. D.
Modesto Airport #2—Stockton, Calif.
Modisett Airport—Rushville, Nebr.
Moffett Field Naval Air Station—Mountain View, Calif.

Mohave County Airport—Kingman, Ariz.
Mojave Marine Corps Air Station—Mojave, Calif.
Moline Airport—Moline, Ill.
Mollette Field—Selma, Ala.
Mondell Airport—New Castle, Wyo.
Monmouth Airport—Monmouth, Ill.
Monogram Naval Aux. Air Station—Drivers, Va.
Monroe Airport—Monroe, Conn.
Monroe Airport—Newport, Mich.
Monrovia Airport—Monrovia, Calif.
Montague Airport—Montague, Calif.
Montbrook Army Air Field—Williston, Fla.
Montcalm County Airport—Greenville, Mich.
Monterey Naval Aux. Air Station—Monterey, Calif.
Monte Vista Airport—Monte Vista, Colo.
Montezuma Int. Field—Montezuma, Iowa
Montgomery Field (U. S. Military Academy #1)—Montgomery, N. Y.

Monticello Airport—Monticello, Minn.
Monticello Airport—Monticello, Fla.
Montpelier Airport—Montpelier, Idaho
Montrose Airport—Montrose, Colo.
Moody Airport—Dalton City, Ill.
Moody Field—Valdosta, Ga.
Moon Island Outlying Field—Aberdeen, Wash.
Moorefield Airport—Moorefield, W. Va.
Moore Field—Mission, Tex.
Moore Field #1—Mission, Tex.
Moore Field #3—Mission, Tex.
Moore's Field—Darlington, S. C.
Moorestown Airport—Moorestown, N. J.
Moose Creek Field—Moose Creek, Idaho
Morey Airport—Middleton, Wis.

Morgantown Airport—Morgantown, W. Va.
Morits Airport—Beloit, Kans.
Mormon Mesa Int. Field—Mormon Mesa, Nev.
Morris Airport (Illinois Valley Flying Club)—Morris, Ill.
Morris Field (Charlotte Municipal Airport)—Charlotte, N. C.
Morris Field—Morris, Minn.
Morrison Airport—Helena, Mont.
Morrison Field—West Palm Beach, Fla.
Morristown Airport—Morristown, N. J.
Morristown Int. Field—Morristown, Tenn.
Moses Lake Army Air Base—Moses Lake, Wash.
Moton Field—Tuskegee, Ala.
Moultrie Army Air Field—Moultrie, Ga.
Mountain Home Army Air Field—Mountain Home, Idaho
Mountain Home Int. Field—Mountain Home, Idaho
Mount Hawley Airport—Peoria, Ill.
Mount Healthy Airport—Cincinnati, Ohio
Mount Jewett Airport—Mount Jewett, Pa.
Mount Pleasant Airport—Mt. Pleasant, Mich.
Mount Pleasant Airport—Mt. Pleasant, Utah
Mount Pocono Airport—Site 21, BJ-LG Airway—Mount Pocono, Pa.
Mount Riley Int. Field—Mount Riley, N. Mex.
Mount Union Airport—Mount Union, Pa.
Mount Vernon Airport—Mount Vernon, Ill.
Mount Vernon Outlying Field—Mount Vernon, Wash.
Mueller, Robert, Airport—Austin, Tex.
Muncie Airport—Muncie, Ind.
Murchio Field—Paterson, N. J.
Muroc Army Air Field—Muroc, Calif.
Muroc Flight Test Base—Muroc, Calif.
Muscatine Airport—Muscatine, Iowa
Muscle Shoals Airport—Muscle Shoals, Ala.
Muskegon County Airport—Muskegon, Mich.
Muskogee Army Air Field—Muskogee, Okla.
Mustang Airport—Dallas, Tex.
Mustang Field—El Reno, Okla.
Mustin Field Naval Aux. Air Station—Philadelphia, Penna.
Myrtle Beach Army Air Field—Myrtle Beach, S. C.
Myrtle Creek Int. Field—Myrtle Creek, Oreg.
Myton Airport—Myton, Utah

Nacogdoches Airport—Nacogdoches, Tex.
Nantucket Island Naval Aux. Air Facility—Nantucket Island, Mass.
Napa County Airport—Napa, Calif.

Napier Field—Dothan, Ala.
Naples Army Air Field—Naples, Fla.
Narrowsburg Airport—Narrowsburg, N. Y.
Nashoba Airport—Nashoba, Okla.
Nashua Airport—Nashua, N. H.
Natchitoches Airport—Natchitoches, La.
National Aviation Airport—Toledo, Ohio
National Flying Service Airport—Detroit, Mich.
Navasota Int. Field—Navasota, Tex.
Needles Airport—Needles, Calif.
Negus Field—Alexander, Ill.
Neosho Int. Field—Neosho, Mo.
Nepco Tri-City Airport—Wisconsin Rapids, Wis.
Neubeiser Outlying Field (Smartt Field)—St. Louis, Mo.
Nevada Airport—Nevada, Mo.
New Alexandria Airport—New Alexandria, Pa.
Newark Army Air Field—Newark, N. J.
Newark Int. Field—Newark, N. Y.
Newark Airport, Site 2, CO-PO Airway—Newark, Ohio
New Bedford Naval Aux. Air Facility—New Bedford, Mass.
New Bern Outlying Field—New Bern, N. C.
New Castle Airport—New Castle, Pa.
New Castle Army Air Base—Wilmington, Del.
New Florence Int. Field—New Florence, Mo.
New Hackensack Field (U. S. Military Academy #3)—New Hackensack, N. Y.
Newhall Int. Field—Newhall, Calif.
New Hanover Airport—New Hanover, Pa.
New Haven Army Air Field—New Haven, Conn.
New Jerusalem Field #3—Stockton, Calif.
Newland Field—Waco, Tex.
New Orleans Airport—New Orleans, La.
New Orleans Naval Air Station—New Orleans, La.
New Philadelphia Airport—New Philadelphia, Ohio
Newport Airport—Newport, Vt.
Newport Airport—Newport, Wash.
Newport Field—Detroit, Mich.
Newport Marine Corps Air Facility—Newport, Ark.
New Smyrna Outlying Field—New Smyrna, Fla.
Newton Airport—Newton, Kans.
Newton Outlying Field—Newton, Kans.
New York Naval Air Station (Floyd Bennett Field)—New York, N. Y.
Niagara Falls Airport—Niagara Falls, N. Y.
Nicollet Airport—Minneapolis, Minn.
Niederhauser Airport—Marshalltown, Iowa
Niles Airport—Niles, Mich.
Norfolk Airport—Norfolk, Nebr.
Norfolk Army Air Field—Norfolk, Va.
Norfolk Naval Air Station (Chambers Field)—Norfolk, Va.

Norfolk Naval Air station (East Field)--
Norfolk, Va.
Norman Airport--Norman, Okla.
Norman Field--Ola, Ark.
Norman Naval Air Station--Norman, Okla.
Norridgewock Airport--Norridgewock, Me.
North Field--North, S. C.
North Augusta Airport--North Augusta, S. C.
North Bend Naval Aux. Air Facility--North Bend,
Oreg.
North Cairo Airport--Cairo, Ill.
North Camp Polk Landing Strip--North Camp Polk, La.
North Concho Airport--San Angelo, Tex.
Northeast Philadelphia Airport--Philadelphia, Pa.
North End Airport--Martinsburg, W. Va.
Northern, William, Field--Tullahoma, Tenn.
North Hamilton Airport--Hamilton, Ohio
North Perry Outlying Field--Hollywood, Fla.
North Pompano Outlying Field--Pompano, Fla.
Northport Airport--White Bear Lake, Minn.
Northside Airport--Muskegon, Mich.
Norton Airport--Norton, Kans.
Norton Airport--Columbus, Ohio
Norwalk Airport--Norwalk, Ohio
Norway Airport--Norway, Me.
Norway Township Airport--Loretto, Mich.
Norwood Airport, Aux.--Norwood, Mass.
Nuckels Field--Oklahoma City, Okla.

Oakdale Airport--Oakdale, La.
Oak Grove Marine Corps Aux. Air Facility--
Oak Grove, N. C.
Oakland Airport--Oakland, Calif.
O'Brien Ranch Airport--Fyote, Tex.
Oceana Naval Aux. Air Station--Oceana, Va.
Ocean County Airport--Adamston, N. J.
Ocean Drive Flight Strip--Wamee, S. C.
Oceanside Outlying Field (Camp Pendleton)--
Oceanside, Calif.
Ocotillo Outlying Field (Dry Lake)--San Diego,
Calif.
Odem Airport--Odem, Tex.
Odessa Flying School Airport--Odessa, Tex.
Oftt Field--Omaha, Nebr.
Ogallala Airport--Ogallala, Nebr.
Ogdensburg Airport--Ogdensburg, N. Y.
Ohio State University Airport--Columbus, Ohio
Ohio University Airport--Athens, Ohio
Okanogan-Legion Airport--Okanogan, Wash.

O'Keefe Airport--Newton, Miss.
Okmulgee Airport--Okmulgee, Okla.
Okoboji Airways Airport--Spirit Lake, Iowa
Oktibbeha Airport--Starkville, Miss.
Olathe Naval Air Station--Olathe, Kans.
Olathe Outlying Field (Johnson County)--
Olathe, Kans.
Olathe Outlying Field #4--Olathe, Kans.
Olathe Outlying Field #7--Olathe, Kans.
Olathe Outlying Field #9--Olathe, Kans.
Old Town Airport--Old Town, Me.
Olean Airport--Olean, N. Y.
Olmsted Field--Middletown, Pa.
Olney Airport--Olney, Tex.
Olympia Army Air Field--Olympia, Wash..
Omaha Airport--Omaha, Nebr.
Omak Flight Strip--Omak, Wash.
O'Neal Field--Beman, Ill.
Ong Airport--Kansas City, Mo.
Ontario Airport--Ontario, Oreg.
Ontario Army Air Field--Ontario, Calif.
Orange Airport--Orange, Mass.
Orange County Airport--Santa Ana, Calif.
Orchard Place Airport--Chicago, Ill.
Orchard Ranch Airport--No Wood, Wyo.
Ordway Airport--Ordway, Colo.
Orlando Municipal Airport (Army Air Base)--
Orlando, Fla.
Orleans Forest Field--Orleans, Calif.
Orofino Airport--Orofino, Idaho
Orvada Airport--Orvada, Nev.
Oroville Army Air Field--Oroville, Calif.
Osborn Field--Wallace, Idaho
Osborn Int. Field--Osborn, Mo.
Osceola Outlying Field--Sanford, Fla.
Oscoda Army Air Field--Oscoda, Mich.
Otis Field Naval Aux. Air Facility--Falmouth,
Mass.
Otis Lodge Airport--Grand Rapids, Minn.
Otto Int. Field--Otto, N. Mex.
Otto's Ranch (Medora) Int. Field--Otto's Ranch,
N. Dak.
Ottumwa Outlying Field--Ottumwa, Iowa
Ottumwa Naval Air Station--Ottumwa, Iowa
Outagamie County Airport--Appleton, Wis.
Overton Int. Field--Overton, Nebr.
Owensboro Airport--Owensboro, Ky.
Owens Field--Columbia, S. C.
Owyhee Flight Strip--Owyhee, Nev.
Oxford Airport--Oxford, Miss.
Oxnard Landing Strip--Oxnard, Calif.
Osark Army Air Field--Osark, Ala.
Ozona Airport--Ozona, Tex.

P

Packard Motor Car Co., Proving Grounds--Utica, Mich.
Paducah-McCracken County-Airport--Paducah, Ky.
Page Field--Fort Myers, Fla.
Pahrnagat Airport--Alamo, Nev.
Paine Field--Everett, Wash.
Painted Post Airport--Painted Post, N. Y.
Palacios Army Air Field--Palacios, Tex.
Palestine Airport--Palestine, Tex.
Palisades Outlying Field--Palisades, Calif.
Palm Beach County Park Airport--Lantana, Fla.
Palmdale Army Air Field--Palmdale, Calif.
Palmer Field--Rye, N. Y.
Palmer Field--Bennettsville, S. C.
Palm Springs Air Field--Palm Springs, Calif.
Palm Springs Airport--Palm Springs, Calif.
Palo Alto Airport, Inc.--King City, Calif.
Pal-Waukee Airport--Glenview, Ill.
Pampa Airport--Pampa, Tex.
Pampa Army Air Field--Pampa, Tex.
Pampa Int. Field--Pampa, Tex.
Panama City Airport--Panama City, Fla.
Pan American Field--36th St. Army Air Base--Miami,
Fla. (See Miami Army Air Field)
Pangborn Airport--Wenatchee, Wash.
Paris Mountain Airport--Greenville, S. C.
Parker Airport--Parker, Ariz.
Parker Airport--Port Arthur, Tex.
Parker-Cramer Airport--Clarion, Pa.
Parker Field #1--Taft, Calif.
Parker Int. Field--Parker, Tex.
Park Field--Holbrook, Ariz.
Parks Airport--East St. Louis, Ill.
Parksley Field--Parksley, Va.
Park Township Airport--Holland, Mich.
Parlin, Albert N., Field--Newport, N. H.
Parris Island Marine Corps Air Station--Parris
Island, S. C.
Parsons Airport--Parsons, Kans.
Pascagoula Airport--Pascagoula, Miss.
Pasco Naval Air Station--Pasco, Wash.
Paso Robles Airport--Paso Robles, Calif.
Passayten Airport--Winthrop, Wash.
Patch Airport--Welch, Okla.
Patco Field--Morristown, Pa.
Patuxent River Naval Air Station--Patuxent River,
Md.
Paul Cox Airport--Terre Haute, Ind.
Paulding Airport--Paulding, Ohio
Pawnee Int. Field--Pawnee, Tex.
Pecatonica Airport--Pecatonica, Ill.

Pecos Army Air Field—Pecos, Tex.
 Peik Airport—San Diego, Calif.
 Pekin Airport—Pekin, Ill.
 Pella Airport—Pella, Iowa
 Pellston Airport—Pellston, Mich.
 Pembina Int. Field—Pembina, N. Dak.
 Pender Airport—Pender, Nebr.
 Pendleton Field—Pendleton, Oreg.
 Penn-Harris Airport—Harrisburg, Pa.
 Penna Grove Airport—Penns Grove, N. J.
 Penn Yan Airport—Penn Yan, N. Y.
 Pensacola Airport—Pensacola, Fla.
 Pensacola Naval Air Station (Chevalier Field)—
 Pensacola, Fla.
 Pensacola Outlying Field #1—Pensacola, Fla.
 Pensacola Outlying Field #5—Pensacola, Fla.
 Pensacola Outlying Field #6—Pensacola, Fla.
 Pensacola Outlying Field #7—Pensacola, Fla.
 Pensacola Outlying Field #8A—Pensacola, Fla.
 Pensacola Outlying Field #9—Pensacola, Fla.
 Peoria Airport—Peoria, Ill.
 Perkiomen Valley Airport—Collegeville, Pa.
 Perrin Field—Sherman, Tex.
 Perry Airport—Mars, Pa.
 Perry Army Air Field—Perry, Fla.
 Perry Field—Perry, Okla.
 Perry Int. Field—Perry, Ohio
 Perryton Airport—Perryton, Tex.
 Peru Outlying Field—Peru, Ind.
 Peter O. Knight Airport—Tampa, Fla.
 Petersburg Airport—Petersburg, Va.
 Petersburg Int. Field—Petersburg, W. Va.
 Peterson Field—Colorado Springs, Colo.
 Philadelphia Airport—Philadelphia, Pa.
 Philadelphia Main Line Airport—Paoli, Pa.
 Philip Int. Field—Philip, S. Dak.
 Phillips Airport—Bartlesville, Okla.
 Phillips Field—Aberdeen, Md.
 Philmont Scout Ranch Field—Cimarron, N. Mex.
 Pierre Army Air Field—Pierre, S. Dak.
 Pine Bluffs Int. Field—Pine Bluffs, Wyo.
 Pinecastle Army Air Field—Orlando, Fla.
 Pinedale Airport—Pinedale, Wyo.
 Pine Glider Field—Pottstown, Pa.
 Pinellas Army Air Field—St. Petersburg, Fla.
 Pine Valley Airport—Colorado Springs, Colo.
 Piper-Fuller Outlying Field—St. Petersburg, Fla.
 Pipher Airport—Stroudsburg, Pa.
 Pittsburgh Airport—Pittsburgh, Pa.
 Pittsburgh-Allegheny County Airport—
 Pittsburgh, Pa.
 Pittsburgh-Butler Airport—Butler, Pa.
 Pittsburgh-Greensburg Airport—Greensburg, Pa.

Pittsfield Airport—Pittsfield, Me.
 Pittsfield Int. Field—Pittsfield, Mass.
 Pitt-Wilkins Airport—Pitcairn, Pa.
 Plains Airport—Plains, Kans.
 Plains Airport—Plains, Mont.
 Plainview Airport—Plainview, Tex.
 Plattsburg Airport (new)—Plattsburg, N. Y.
 Plattsburg Airport (old)—Plattsburg, N. Y.
 Plaza Airport—Charlotte, N. C.
 Plentywood Airport—Plentywood, Mont.
 Plum Island Airport—Newburyport, Mass.
 Plymouth Airport—Plymouth, Ind.
 Plymouth Airport—Plymouth, N. H.
 Plymouth Int. Field—Plymouth, Utah
 Pocahontas Airport—Pocahontas, Iowa
 Pocatello Airport—Pocatello, Idaho
 Pocatello Army Air Field—Pocatello, Idaho
 Point Breeze Airport—Wilmington, Del.
 Pollock Army Air Field—Pollock, La.
 Polson Airport—Polson, Mont.
 Pomona Airport—Pomona, Calif.
 Ponca City Airport—Ponca City, Okla.
 Ponder Field—Mangum, Okla.
 Pontiac Airport—Pontiac, Mich.
 Pope Field—Ft. Bragg, N. C.
 Poplar Airport—Poplar, Mont.
 Portales Airport—Portales, N. Mex.
 Port Angeles Airport—Port Angeles, Wash.
 Port Angeles Coast Guard Air Station—Port Angeles,
 Wash.
 Fort Bucyrus Airport—Bucyrus, Ohio
 Fort Clinton Int. Field—Port Clinton, Ohio
 Fort Columbus Naval Air Facility—Columbus, Ohio
 Fort Erie Airport—Erie, Pa.
 Forterville Army Air Field—Porterville, Calif.
 Fort Greenville Airport—Greenville, Pa.
 Fort Huron Airport—Port Huron, Mich.
 Fort Kenyon Airport—Gambier, Ohio
 Fort Kingman Airport—Kingman, Ariz.
 Portland Army Air Base—Portland, Oreg.
 Portland Airport—Portland, Me.
 Fort Lawrence Airport—Corry, Pa.
 Fort Meadville Airport—Meadville, Pa.
 Port Mills Airport—Lorain, Ohio
 Port O'Minot Airport—Minot, N. Dak.
 Portsmouth Outlying Field—Portsmouth, N. H.
 Foschke's Harbor Beach Airport—Harbor Beach, Mich.
 Post Field—Lawton, Okla.
 Poteau Airport—Poteau, Okla.
 Poteet Airport—Poteet, Tex.
 Pottstown Airport—Pottstown, Pa.
 Pounds Field—Tyler, Tex.
 Prairie du Rocher Int. Field—Prairie du Rocher,
 Ill.

Prairieville Field—Stuttgart, Ark.
 Pratt Airport—Pratt, Kans.
 Pratt Army Air Field—Pratt, Kans.
 Presbyterian Church Field #3—Lawrenceville, Ill.
 Presidio Airport—Presidio, Tex.
 Presque Isle Army Air Field—Presque Isle, Me.
 Presque Isle County Airport—Rogers City, Mich.
 Preston Airport—Preston, Idaho
 * Preston Glenn Airport—Lynchburg, Va.
 Price Field—Columbus, Ohio
 Prickett Airport—Sidnaw, Mich.
 Priest Point Outlying Field (Webster)—
 Priest Point, Md.
 Princeton Airport—Princeton, Me.
 Princeton Airport—Princeton, W. Va.
 Princeton Airport—Rocky Hill, N. J.
 Prineville Airport—Prineville, Oreg.
 Promontory Point Int. Field—Promontory Point, Utah
 Prosperi Airport—Tinley Park, Ill.
 Prosser Airport—Prosser, Wash.
 Providence Airport—Seekonk, Mass.
 Provincetown Airport—Provincetown, Mass.
 Provo Airport—Provo, Utah
 Pueblo Airport—Pueblo, Colo.
 Pueblo Army Air Base—Pueblo, Colo.
 Pulaski Airport—Pulaski, N. Y.
 Pulaski Int. Field—Pulaski, Va.
 Pullman-Moscow Regional Airport—Pullman, Wash.
 Pungo Naval Aux. Air Station—Pungo, Va.
 Punta Gorda Army Air Field—Punta Gorda, Fla.
 Purdue University Airport—Lafayette, Ind.
 Put-In-Bay Airport—Put-In-Bay, Ohio
 Putnam Int. Field—Putnam, Conn.
 Pyote Army Air Field—Pyote, Tex.

Q

Quantico Marine Corps Air Station (Turner Field)—
 Quantico, Va.
 Queens Chapel Airport—Hyattsville, Md.
 Quillayute Naval Aux. Air Station—Quillayute, Wash.
 Quincy Airport—Quincy, Fla.
 Quincy Airport—Quincy, Ill.
 Quonset Point Naval Air Station—Quonset Point, R. I.

R

Raco Army Air Field—Raco, Mich.
 Raleigh Airport—Raleigh, N. C.

* Preston Field—Houston, Tex.

Raleigh-Durham Army Air Field—Raleigh, N. C.
 Balls Airport—Balls, Texas
 Ranch, L-C, Airport—Premont, Tex.
 Randolph Field—San Antonio, Tex.
 Randsburg Airport—Randsburg, Calif.
 Rangely Airport—Rangely, Me.
 Ranger Airport—Ranger, Tex.
 Rankin Aeronautical Academy, Inc.—Tulare, Calif.
 Rapid City Army Air Base—Rapid City, S. Dak.
 Rattlesnake Landing Field—Shiprock, N. Mex.
 Ravena Airport—Ravena, N. Y.
 Ravendale Airport—Ravendale, Calif.
 Raven Rock Airport—Portsmouth, Ohio
 Ravenswood Airport—Des Plaines, Ill.
 Ravenswood Airport—Ravenswood, W. Va.
 Rawdon Airport—Wichita, Kans.
 Rawlins Airport—Rawlins, Wyo.
 Raymond's Airport—Phillips, Me.
 Raymondville Int. Field—Raymondville, Tex.
 Reading Airport (Reading AAF)—Reading, Pa.
 Heam Naval Aux. Air Station—San Ysidro, Calif.
 Red Bank Airport—Red Bank, N. J.
 Redding Army Air Field—Redding, Calif.
 Red Lodge Airport—Red Lodge, Mont.
 Redmond Army Air Field—Redmond, Oreg.
 Red Oak Airport—Red Oak, Iowa
 Redrock Int. Field—Redrock, Ariz.
 Rehoboth Airport—Rehoboth Beach, Del.
 Reid Airport—Fulton, N. Y.
 Reid-Hillview Airport—San Jose, Calif.
 Reidsville Airport—Reidsville, N. C.
 Reno Army Air Base—Reno, Nev.
 Reno Sky Ranch Airport—Sparks, Nev.
 Rensselaer Int. Field—Rensselaer, Ind.
 Pentschler Field—Hartford, Conn.
 Republic Steel Airport—Gadsden, Ala.
 Reynolds Field—Jackson, Mich.
 Reynoldsville Field #2—Bainbridge, Ga.
 Rhinelander Airport—Rhinelander, Wis.
 Rice Army Air Field—Rice, Calif.
 Rice Lake Airport—Rice Lake, Wis.
 Rich Field—Waco, Tex.
 Richfield Airport—Richfield, Utah.
 Richland Airport—Richland, N. Y.
 Richmond Airport—Richmond, Ind.
 Richmond Army Air Base—Richmond, Va.
 Richmond County Airport—Travis, N. Y.
 Richmond Naval Air Station—Richmond, Fla.
 Richter Field—Kirbyville, Tex.
 Rickenbacker Airport—Stevens, S. Dak.
 Riconn Airport—Greene, R. I.
 Riddle Field—Clewiston, Fla.
 Ridgeland Airport—Ridgeland, S. C.

* Ries Airport—Macon, Ga.
 * Rifle Airport—Rifle, Colo.
 ** Ripley Airport—Ripley, N. Y.
 Rita Butterworth Outlying Field—Pleasanton, Calif.
 Rita Santa Airport—Rita Santa, Tex.
 Ritchey Field—Nampa, Idaho
 Ritchey Flying Service—Fort Worth, Tex.
 Fiverband Airport—Gainesville, Ga.
 Riverside Airport—Carlsbad, N. Mex.
 Riverton Airport—Riverton, Wyo.
 Roane County Airport—Spencer, W. Va.
 Robert Mueller Airport—Austin, Tex.
 Robbinsdale Airport—Robbinsdale, Minn.
 Robert Carnes Airport—Florence, S. C.
 Robert H. Hinckley Field—Ogden, Utah
 Robins Field—Warner Robins, Ga.
 Rochester Airport—Rochester, Ind.
 Rochester Airport—Rochester, Minn.
 Rochester Airport—Rochester, N. Y.
 Rockaway Airport—Edgemere, N. Y.
 Rockingham-Hamlet Airport—Rockingham-Hamlet, N. C.
 Rockland Naval Aux. Air Facility—Rockland, Me.
 Rockport Int. Field—Rockport, Miss.
 Rockport Outlying Field (Aransas County Airport)—
 Rockport, Tex.
 Rock Springs Airport (new)—Rock Springs, Wyo.
 Rock Springs Airport (old)—Rock Springs, Wyo.
 Rocky Ford Field—La Junta, Colo.
 Rocky Ford Field #1—Valdosta, Ga.
 Roddey Airport—Rock Hill, S. C.
 Rold Field Naval Aux. Air Station—Corpus Christi,
 Tex.
 Rodeo Int. Field—Rodeo, N. Mex.
 Roe Davis Airport—Burns, Oreg.
 Rogers, Will, Field—Oklahoma City, Okla.
 Rolla Airport—Rolla, Mo.
 Rome Airport—Rome, Ga.
 Rome Army Air Field—Rome, N. Y.
 Rome Flight Strip—Rome, Oreg.
 Romney Airport—Romney, W. Va.
 Romulus Army Air Field—Romulus, Mich.
 Ronceverte Airport—Ronceverte, W. Va.
 Roosevelt Airport—Roosevelt, Okla.
 Roosevelt Field—Mineola, N. Y.
 Roseburg Int. Field—Roseburg, Oreg.
 Rose City Airport—New Castle, Ind.
 Rosecrans Field—St. Joseph, Mo.
 Rosedale Outlying Field—San Diego, Calif.
 Roseland Outlying Field—Sebastian, Fla.
 Rosemead Airport—El Monte, Calif.
 Rosenberg Field—Prineville, Oreg.
 Ross Field—Benton Harbor, Mich.
 Roswell Airport—Roswell, N. Mex.

Roswell Army Air Field—Roswell, N. Mex.
 Roswell Army Air Field #3—Roswell, N. Mex.
 Round Mountain Airport—Round Mountain, Nev.
 Round Pond Airport—Round Pond, Ark.
 Roundup Airport—Roundup, Mont.
 Rowe Airport—Bennettsville, S. C.
 Rowley Airport—Rowley, Mass.
 Roxboro Airport—Roxboro, N. C.
 Royal Airport—Madison, Wis.
 Roy L. Fernald Field—Winterport, Me.
 Rubinkam Airport—Harvey, Ill.
 Rugby Airport—Rugby, N. Dak.
 Russell, Thomas C., Field—Alexander City, Ala.
 Ruston Field—Denver, Colo.
 Rutherford Field—Greenville, Tex.
 Rutherford Field—Spindale, N. C.
 Rutledge Field—Dupont, Colo.
 Ryan Field—Apopka, Fla.
 Ryan Field—Hemet, Calif.
 Ryan Field #1—Hemet, Calif.
 Ryan Field #3—Marfa, Tex.
 Ryan Field—Tucson, Ariz.

S

Sacandaga Park Airport—Northville, N. Y.
 Sacramento Airport—Sacramento, Calif.
 Safford Airport—Safford, Ariz.
 Saginaw Airport—Saginaw, Mich.
 Saguache Airport—Saguache, Colo.
 Sahuarita Flight Strip—Sahuarita, Ariz.
 St. Anne Field #2—Seymour, Ind.
 St. Augustine Outlying Field—St. Augustine, Fla.
 St. Charles Airport—St. Charles, Ill.
 St. Charles Airport—St. Charles, Mo.
 St. David Airport—St. David, Ill.

St. George Airport—St. George, Utah
 St. Helen Field—St. Helen, Mich.
 St. Marys Outlying Field—St. Marys, Ga.
 St. Simons Island Naval Air Station—St. Simmons
 Island, Ga.
 St. Xavier Int. Field—St. Xavier, Mont.
 Salamanca Airport—Salamanca, N. Y.
 Salem Army Air Field—Salem, Oreg.
 Salina Airport—Salina, Kans.
 Salinas Army Air Base—Salinas, Calif.
 Salisbury Airport—Salisbury, N. C.
 Salisbury Outlying Field—Salisbury, Md.
 Salix Airport—Salix, Pa.

XVII

* Riesel Field—Waco, Tex.

** Rio Medina Field—Castroville, Tex.

Salome Airport—Salome, Ariz.
 Salome Int. Field—Salome, Ariz.
 Salt Flat Int. Field—Salt Flat, Tex.
 Salt Lake City Airport #1—Salt Lake City, Utah
 Salt Lake Airport #2—Salt Lake City, Utah
 Salton Sea Naval Aux. Air Station—Salton Sea, Calif.
 San Houston Airport—Houston, Tex.
 San Houston State College Airport—Huntsville, Tex.
 San Angelo Army Air Field—San Angelo, Tex.
 San Antonio Airport (Alamo Field)—San Antonio, Tex.
 San Benito Int. Field—San Benito, Tex.
 San Bernardino Army Air Field—San Bernardino, Calif.
 San Clemente Island Naval Aux. Air Station—San Clemente Island, Calif.
 Sanders Field—Walls, Miss.
 San Diego Naval Air Station—San Diego, Calif.
 Sandpoint Airport—Sandpoint, Idaho
 San Fernando Airport—San Fernando, Calif.
 Sanford Airport—Sanford, Fla.
 Sanford Naval Air Station—Sanford, Fla.
 Sanford Naval Aux. Air Facility—Sanford, Me.
 San Francisco Airport—San Francisco, Calif.
 San Jose Airport—San Jose, Calif.
 San Luis Obispo Outlying Field—San Luis Obispo, Calif.
 San Marcos Army Air Field—San Marcos, Tex.
 San Marcos Int. Field—San Marcos, Tex.
 San Mateo Airport—San Mateo, Calif.
 San Nicolas Outlying Field—San Nicolas Island, Calif.
 Santa Ana Naval Air Station—Santa Ana, Calif.
 Santa Barbara Marine Corps Air Station—Santa Barbara, Calif.
 Santa Cruz County Airport—Nogales, Ariz.
 Santa Fe Airport (new)—Santa Fe, N. Mex.
 Santa Fe Airport (old)—Santa Fe, N. Mex.
 Santa Maria Army Air Field—Santa Maria, Calif.
 Santa Rosa Army Air Field—Santa Rosa, Calif.
 Santa Rosa Naval Aux. Air Station—Santa Rosa, Calif.
 Saranac Lake Airport—Saranac Lake, N. Y.
 Sarasota Airport—Sarasota, Fla.
 Sarasota Army Air Field—Sarasota, Fla.
 Satanta Airport—Satanta, Kans.
 Saufley Field Naval Aux. Air Station—Pensacola, Florida
 Sault Ste. Marie Airport—Sault Ste. Marie, Mich.
 Saunders, Harry A., Airport—St. Johns, Ariz.
 Saxon Field—Cedar Rapids, Iowa
 Sayville Airport—Sayville, N. Y.

Schaeffer Field—Flathead National Forest, Mont.
 Schenectady County Airport—Schenectady, N. Y.
 Schlossbach Field—Asbury Park, N. J.
 Schneider Airport—Seguin, Tex.
 Schoolcraft County Airport—Manistique, Mich.
 Schreiner, Louis, Field—Kerrville, Tex.
 Schrom Airport—Greenbelt, Md.
 Schuylkill Airport—Orwigsburg, Pa.
 Scioto Trail State Forest Field—Chillicothe, Ohio
 Scobey Airport—Scobey, Mont.
 Scott Field—Belleville, Ill.
 Scott Field (Mt. Hope)—Beckley, W. Va.
 Scott Field—Lancaster, N. Y.
 Scottsbluff Army Air Field—Scottsbluff, Nebr.
 Scottys Int. Field—Scottys, Nev.
 Scranton Airport—Scranton, Pa.
 Scribner Army Air Field—Scribner, Nebr.
 Seabrook Airport—Bridgeton, N. J.
 Searchlight Landing Strip—Searchlight, Nev.
 Seattle Naval Air Station—Seattle, Wash.
 Secret Valley Int. Field—Secret Valley, Calif.
 Sedalia Airport—Sedalia, Mo.
 Sedalia Army Air Field—Knobnoster, Mo.
 Seeley Lake Landing Field—Seeley Lake, Mont.
 Seely's Airport—Davison, Mich.
 Seguin Field #1—Seguin, Tex.
 Selfridge Field—Mt. Clemens, Mich.
 Seligman Int. Field—Seligman, Ariz.
 Sells Airport—Sells, Ariz.
 Selma Airport (Selfield)—Selma, Ala.
 Selma Airport—Selma, N. C.
 Selman Field—Monroe, La.
 Seminole Airport—Seminole, Okla.
 Seneca Falls Airport—Seneca Falls, N. Y.
 Sequoia Field—Visalia, Calif.
 Seymour-Johnson Field—Goldboro, N. C.
 Shafter-Kern County Airport—Shafter, Calif.
 Sharpe, Joseph H., Field—Natches, Miss.
 Shary Airport—Mission, Tex.
 Shasta Springs Int. Field—Shasta Springs, Tex.
 Shavers Summit Army Air Field—Indio, Calif.
 Shaw Field—Sunter, S. C.
 Shawnee Airport #2—Shawnee, Okla.
 Shawnee Naval Aerial Navigational School—Shawnee, Oklahoma
 Sheffels Field—Black Eagle, Mont.
 Sheldon Airport—Sheldon, Iowa
 Shelton Naval Aux. Air Station—Shelton, Wash.
 Shepherd Field—Martinsburg, W. Va.
 Sheppard Field (Kell Field)—Wichita Falls, Tex.
 Sheridan County Airport—Sheridan, Wyo.
 Sherman Airport—Walnut Creek, Calif.
 Sherman Airport—Sherman, Tex.

Sherman Field—Ft. Leavenworth, Kans.
 Sherrill Field—Rock Springs, Tex.
 Shiawassee County Airport—Owosso, Mich.
 Shickley Airport—Shickley, Nebr.
 Shiloh Valley Airport—Belleville, Ill.
 Shreveport Airport—Shreveport, La.
 Shumate Field—Jackson, Ohio
 Sidney Airport—Sidney, Mont.
 Sidney Airport—Sidney, N. Y.
 Sidney Int. Field—Sidney, Nebr.
 Sierra Blanca Airport—Sierra Blanca, Tex.
 Siloam Int. Field—Siloam, Ga.
 Silver City Airport—Silver City, N. Mex.
 Silver Creek Airport—Silver Creek, N. Y.
 Silverhill Outlying Field—Silverhill, Ala.
 Silver Lake Int. Field—Silver Lake, Calif.
 Silver Peak Airport—Silver Peak, Nev.
 Silver Star Airport—Langhorne, Pa.
 Simms Int. Field—Simms, Tex.
 Simsbury Airport—Simsbury, Conn.
 Sinclair Int. Field—Sinclair, Wyo.
 Singleton Field—Ft. Worth, Tex.
 Sinton Airport—Sinton, Tex.
 Sioux City Army Air Base—Sioux City, Iowa
 Sioux Falls Army Air Field—Sioux Falls, S. Dak.
 Siokiyou County Airport—Montague, Calif.
 Six Mile Landing Field—Huson, Mont.
 Skinner Airport—Glen Allan, Miss.
 Skrdla Airport—Stuart, Nebr.
 Sky Harbor Airport—Phoenix, Ariz.
 Sky Harbor Airport—Quincy, Calif.
 Sky Harbor Airport—Indianapolis, Ind.
 Sky Harbor Airport—Northbrook, Ill.
 Sky Harbor Airport—Williamsfield, Ohio
 Sky Haven Airport—Bensenville, Ill.
 Sky Haven Airport—Westplains, Mo.
 Sky Haven Airport—Las Vegas, Nev.
 Sky Haven Airport—Northfield, Ohio
 Sky Haven Airport—Milwaukee, Wis.
 Skyline Airport—Southern Pines, N. C.
 Skyport Airport—Houston, Tex.
 Smart, Herbert, Airport—Macon, Ga.
 Smiley Airport—Wellton, Ariz.
 Smilin' Jack Airport—Douglasville, Pa.
 Smith Aviation Field—St. Elmo, Ill.
 Smith Field—Dewitt, Ark.
 Smith Field—Fort Wayne, Ind.
 Smith Field—Garden City, Mich.
 Smithfield Airport—Smithfield, R. I.
 Smith-Reynolds Airport—Winston Salem, N. C.
 Smith's Grove Int. Field—Smith's Grove, Ky.
 Smith Valley Airport—Smith, Nev.
 Smithville Int. Field—Smithville, Tenn.

Smoky Hill Army Air Field--Salina, Kans.
 Smyrna Army Air Field--Nashville, Tenn.
 Snoqualmie Pass Airport--North Bend, Wash.
 Socorro Airport--Socorro, N. Mex.
 Solberg-Hunterdon Airport--Readington, N. J.
 Solon Airport--Solon, Ohio
 Somers Airport--Somers, N. Y.
 Somerset Airport (Rhoads Field)--Somerset, Pa.
 Somerset Hills Airport--Basking Ridge, N. J.
 Somerton Airport--Philadelphia, Pa.
 Somerville Airport--Somerville, N. J.
 South Beloit Airport--South Beloit, Ill.
 South Camp Polk Landing Strip--South Camp Polk, La.
 South Coleman Airport--Coleman, Tex.
 South Dayton Airport--Dayton, Ohio
 Souther Field--Americus, Ga.
 Southern Airways Inc. Airport--Decatur, Ala.
 South Field #1--Marfa, Tex.
 South Field #5--Winfield, Kans.
 South Georgia College Airport--Douglas, Ga.
 South Plains Army Air Field--Lubbock, Tex.
 * Southwest Airways Field #3--Phoenix, Ariz.
 Southwest Aircraft Aux. Field--Natchitoches, La.
 South Weymouth Naval Air Station--South Weymouth, Mass.
 Spanish Fork Airport--Spanish Fork, Utah
 Spence Field--Moultrie, Ga.
 Spencer Airport--Spencer, Iowa
 Spencer Outlying Field--Pensacola, Fla.
 Splane Memorial Airport--Oil City, Pa.
 Spokane Army Air Field--Spokane, Wash.
 Spotted Bear Field--Flathead National Forest, Mont.
 Spradlin Airport--Hollis, Okla.
 Springdale Airport--Springdale, Ark.
 Springfield Airport--Springfield, Ill.
 Springfield Airport--Springfield, Mass.
 Springfield Airport--Springfield, Mo.
 Springfield Airport--Springfield, Ohio
 Springhill Airport--Springhill, La.
 Spring Valley Outlying Field--Pleasanton, Calif.
 Spruce Creek Outlying Field--De Land, Fla.
 Spur Airport--Spur, Tex.
 Squantum Naval Air Station--Squantum, Mass.
 Squeeze Field--Algona, Iowa
 Stamford Airport--Stamford, Tex.
 Standiford Field--Louisville, Ky.
 Stapleton Air Field (Denver Airport)--Denver, Colo.
 Starhaven Airport--Middletown, N. Y.
 Starkville Airport #7--Columbus, Miss.
 Starling Airport--St. Louis, Mo.
 Stars Field--Abilene, Tex.
 State College Air Depot, Inc.--State College, Pa.
 State College Airport--Mesilla Park, N. Mex.

Statesboro Army Air Field--Statesboro, Ga.
 State School of Science Airport--Wahpeton, N. D.
 State Teachers College Airport--Murfreesboro, Tenn.
 Statesville Airport--Statesville, N. C.
 Staunton Airport--Staunton, Va.
 Steele Field--Blytheville, Ark.
 Steffen Airport--East Amherst, N. Y.
 Stengel Field--Gainesville, Fla.
 Sterling Airport--Sterling, Colo.
 Sterling Airport--Sterling, Ill.
 Steuben Airport--Manistique, Mich.
 Stevens Airport--Frederick, Md.
 Stevens Field--North Adams, Mass.
 Stevens Point Airport--Stevens Point, Wis.
 Stevensville Airport--Stevensville, Mont.
 Stewart Airport--Parkersburg, W. Va.
 Stewart, Charles, Field--Skowhegan, Me.
 Stewart Field--Newburgh, N. Y.
 Stewart Field--Tyler, Tex.
 Stillman Ranch Airport--Del Rio, Ariz.
 Stillwater Airport #2--Stillwater, Okla.
 Stillwater Outlying Field--Stillwater, Okla.
 Stinson Aircraft Field--Wayne, Mich.
 Stinson Airport #7--Aberdeen, Miss.
 Stinson Airport--La Grange, Ill.
 Stinson Field--San Antonio, Tex.
 Stockton Field--Stockton, Calif.
 Stonington Airport--Stonington, Conn.
 Stormville Airport--Stormville, N. Y.
 Stout Field--Indianapolis, Ind.
 Stovall Field--Shreveport, La.
 Streater Airport--Streater, Ill.
 Strickland-Horner Airport--Alva, Okla.
 Strevell Int. Field--Strevell, Idaho
 Strother Field--Winfield, Kans.
 Stroud Int. Field--Stroud, Okla.
 Stuart Airport--Stuart, Nebr.
 Stuart Int. Field--Stuart, Iowa
 Stultz Field--Altoona, Pa.
 Sturgis Army Air Field--Sturgis, Ky.
 Stuttgart Army Air Field--Stuttgart, Ark.
 Suffolk Outlying Field--Suffolk, Va.
 Suffolk County Army Air Field--Westhampton Beach, L. I., N. Y.
 Sullivan Lake Airport--Metaline Falls, Wash.
 Sullivant Avenue Airport--Columbus, Ohio
 Sulphur Springs Int. Field--Sulphur Springs, Tex.
 Summerdale Outlying Field--Summerdale, Ala.
 Sumter Airport--Sumter, S. C.
 Sunbury Airport--Sunbury, Pa.
 Sunnyside Airport--Sunnyside, Wash.
 Superior Int. Field--Superior, Mont.
 Susanville Airport--Susanville, Calif.

Sussex-Martin Airport--Sussex, N. J.
 Sussex Int. Field--Sussex, Wyo.
 Sutton Int. Field--Sutton, W. Va.
 Swain Airport--Lawton, Okla.
 Swaney Airport--East Liverpool, Ohio
 Swatara Valley Airport--Pine Grove, Pa.
 Sweet Haven Airport--Binghamton, N. Y.
 Sweet, Mahlon, Field--Eugene, Oreg.
 Switzerland Outlying Field--Switzerland, Fla.
 Sylvan Beach Airport--Fenton, Mo.
 Sylvania Airport--Sylvania, Ga.
 Syracuse Airport--Syracuse, N. Y.
 Syracuse Army Air Base--Syracuse, N. Y.
 Syracuse Int. Field--Syracuse, Kans.

T

Taft County Airport Aux. #2--Taft, Calif.
 Taft-Kern County Airport--Taft, Calif.
 Taft-Kern County Airport #2(Conners)--Taft Calif.
 Tahlequah Airport--Tahlequah, Okla.
 Tallapoosa Int. Field--Tallapoosa, Ga.
 Tallulah Int. Field--Tallulah, La.
 Taneytown Airport--Taneytown, Md.
 Tappahannock Flight Strip--Tappahannock, Va.
 Tarkio Int. Field--Tarkio, Mo.
 Taylorcraft Field--Alliance, Ohio
 Taylor Field--New Kingstown, Pa.
 Taylors Falls Airport--Taylors Falls, Minn.
 Taylor Field--Ocala, Fla.
 Tecumseh Airport--Tecumseh, Mich.
 Tecumseh Airport--Tecumseh, Nebr.
 Tehachapi-Kern County Airport--Tehachapi, Calif.
 Temple Airport, Site 40, J1-FV Airway--Temple, Tex.
 Temple Army Air Field--Temple, Tex.
 Templeton Meadow Airport--Olancho, Calif.
 Tennile Field--Tennile, Fla.
 Tennessee State Teachers College--Murfreesboro, Tenn.
 Terlingua Airport--Terlingua, Tex.
 Terminal Island Naval Air Station--San Pedro, Calif.
 Terrell Field--Terrell, Tex.
 Teter Airport--Fairplay, Colo.
 Texaco Airport--New Iberia, La.
 Texarkana Airport--Texarkana, Ark.
 Texarkana Airport--Texarkana, Tex.
 Texhoma Airport--Texhoma, Tex.
 Tex-Line Airport--Orla, Tex.
 The Dalles Airport--The Dalles, Oreg.
 Thermal Army Air Field--Thermal, Calif.

* South sulphur field--Greenville, Tex.

Thomas B. Joy Airport—Detroit, Mich.
 Thomas C. Russell Field—Alexander City, Ala.
 Thomaston Airport—Thomaston, Ga.
 Thomasville Army Air Field—Thomasville, Ga.
 Thomas-Walburn Flying Service Airport—
 Lyons, Kans.
 Thompson-Robbins Field—Helena, Ark.
 Thorne Airport—Moneta, Iowa
 Three-O-Nine Airport—Montgomeryville, Pa.
 Three Point Airport—Casa Grande, Ariz.
 Thunderbird Airport #1—Phoenix, Ariz.
 Thunderbird Airport #2—Phoenix, Ariz.
 Thurman Field—Enid, Okla.
 Ticonderoga Int. Field—Ticonderoga, N. Y.
 Tiffin Airport—Tiffin, Ohio
 Tifton Army Air Field—Tifton, Ga.
 Tillamook Naval Air Station—Tillamook, Oreg.
 Tinker Field—Oklahoma City, Okla.
 Tishomingo Airport—Tishomingo, Okla.
 Titusville-Cocoa Naval Outlying Field—Titusville,
 Florida
 Titusville Int. Field—Titusville, Fla.
 Toledo Airport—Toledo, Ohio
 Toledo Int. Field—Toledo, Wash.
 Tomlinson Field—Skowhegan, Me.
 Tomoka Outlying Field—Daytona Beach, Fla.
 Tonawanda Airport—Tonawanda, N. Y.
 Toney Field—Pine Bluff, Ark.
 Tonkawa Airport—Tonkawa, Okla.
 Tonopah Army Air Field—Tonopah, Nev.
 Tonopah Bombing and Gunnery Range #5—Tonopah, Nev
 Tonopah Int. Field—Tonopah, Ariz.
 Toole County Airport—Shelby, Mont.
 Topeka Army Air Field—Topeka, Kans.
 Toronto Airport—Toronto, Ohio
 Towanda Airport—Towanda, Pa.
 Towner Airport—Towner, N. Dak.
 Townsend Int. Field—Townsend, Mont.
 Tracy Airport—Great Barrington, Mass.
 Tracy Airport #5—Stockton, Calif.
 Tracy Field—Carlsbad, N. Mex.
 Transit Airport—Depew, N. Y.
 Traverse City Naval Air Station—Traverse City,
 Mich.
 Travland Airport—Beeville, Tex.
 Treaty City Airport—Greenville, Ohio
 Trenton Airport—Trenton, N. J.
 Trenton Central Airport—Clarksville, N. J.
 Trenton Naval Air Facility (Mercer County Airport)
 —Trenton, N. J.
 Triangle Airport—Glassboro, N. J.
 Triangle Airport—Plymouth, Mich.
 Tri-Cities Airport—Endicott, N. Y.
 Tri-City Airport—San Bernardino, Calif.

Tri-City Airport—Draper, N. C.
 Tri-City Airport—Tri-City, Tenn
 Tri-City Army Air Field—Saginaw, Mich.
 Tri-County Airport—New Holland, Ohio
 Trinca Airport—Andover, N. J.
 Trinidad Airport—Trinidad, Colo.
 Trinity Field—Hillsboro, Ala.
 Tri-States Airport—Montgomery, N. Y.
 Tri-States Airport—Angola, Ind.
 Trona Int. Field—Trona, Calif.
 Troutdale Airport—Troutdale, Oreg.
 Troy Airport—Troy, Mont.
 Troy Airport—Troy, N. Y.
 Truax Field—Madison, Wis.
 Truckee Int. Field—Truckee, Calif.
 Tucson Airport—Tucson, Ariz.
 Tucumcari Airport—Tucumcari, N. Mex.
 Tulare Airport—Tulare, Calif.
 Tularosa Airport—Tularosa, N. Mex.
 Tulsa Airport, army—Tulsa, Okla.
 Tulsa Airport, mun.—Tulsa, Tex.
 Tunnel Airport—Olancho, Calif.
 Turner Field—Albany, Ga.
 Turner Field #1—Albany, Ga.
 Turner Field—Monroe, La.
 Turner Ranch Field—Scullins, Okla.
 Turners Falls Airport—Montague (Turners Falls),
 Mass.
 Turnpike Airport—Westboro, Mass.
 Tuskegee Army Air Field—Tuskegee, Ala.
 Tuskegee Institute Field #1—Tuskegee, Ala.
 Twentynine Palms Naval Aux. Air Station—
 Twentynine Palms, Calif.
 Twin Bridges Airport—Twin Bridges, Mont.
 Twin-City Airport—Cullipolis, Ohio
 Twin Falls Airport—Twin Falls, Idaho
 Twin Mountain Airport—Twin Mountain, N. H.
 Twin State Airport—White River Junction, Vt.
 Twitty Int. Field—Twitty, Tex.
 Tylertown Int. Field—Tylertown, Miss.
 Tyndall Field—Panama City, Fla.

U

Ukiah Airport—Ukiah, Calif.
 Ulmer Field—Brookhaven, Miss.
 Union Airport—Lincoln, Nebr.
 Unionville Airways Airport—Unionville, Mo.
 United Aircraft Airport—Wichita, Kans.
 University Airport (Ham's Field)—Pocatello, Idaho
 University Airport—Austin, Tex.
 University Airport—Knoxville, Tenn.
 University of Minnesota Airport—New Brighton,
 Minn.
 University of South Airport—Cowan, Tenn.
 University of Virginia Airport—Charlottesville,
 Virginia
 Urschell Field—Valpariso, Ind.
 U & S Flying Service—Big Spring, Tex.
 Utah Central Airport—Salt Lake City, Utah
 Utica Airport—Utica, N. Y.
 Uvalde Airport—Uvalde, Tex.

V

Vada Field #4—Bainbridge, Ga.
 Vail Field—Los Angeles, Calif.
 Valdosta Airport—Valdosta, Ga.
 Valentine Airport—Valentine, Nebr.
 Valier Airport—Valier, Mont.
 Valkaria Outlying Field—Melbourne, Fla.
 Valle Airport—Valle, Ariz.
 Valley Airport—Berino, N. Mex.
 Valley Airport—Sayre, Pennsylvania
 Valley Airport—Waynesboro, Va.
 Valley Airport—Kent, Wash.
 Valley City Airport, Site #1, HL—Twin Cities Airway—
 Valley City, N. Dak.
 Val Verde County Airport—Del Rio, Tex.
 Vandalia Int. Field—Vandalia, Ill.
 Vanderbilt Airport—Vanderbilt, Mich.
 Vandergrift Airport—Vandergrift, Pa.
 Vanderford Airport—Aberdeen, Idaho
 Van Horn Airport—Van Horn, Tex.
 Van Nuys Metropolitan Airport—Los Angeles, Calif.
 Van Orin Int. Field—Van Orin, Ill.
 Van Wert Airport—Van Wert, Ohio
 Vaughn, Ace, Field—Johnstown, N. Y.
 Venice Airport—Venice, Fla.
 Venice Army Air Field—Venice, Fla.
 Ventosa Int. Field—Ventosa, Nev.
 Ventura County Airport—Oxnard, Calif.
 Verde Valley Airport—Cottonwood, Ariz.
 Vermillion Int. Field—Vermillion, Ohio
 Vermillion Airport—Vermillion, S. Dak.
 Vernal Airport—Vernal, Utah
 Vernalis Naval Aux. Air Station—Vernalis, Calif.
 Vernon Airport—Vernon, Tex.
 Vernon Int. Field—Vernon, Tex.
 Vernonia Airport—Vernonia, Oreg.
 Vero Beach Naval Air Station—Vero Beach, Fla.
 Vichy Army Air Field—Vichy, Mo.
 Vicksburg Airport—Vicksburg, Miss.

ALABAMA						
CITY	AIRPORT NAME	LOCATION	ELEV	CLASS	CHART	REMARKS
Alexander City	✓ Thomas C. Russell	1-1/2 SW, St. 63 E. 32-54-30, 85-58-00	711'	31 S ₃	Birmingham	80 oct.
Anniston	Anniston	5-1/2 SSW. 32-35-15, 85-51-00	610'	24 S ₃	Birmingham	80 oct. 30' pole line W, lighted.
(A) Anniston (Eastaboga)	✓ Anniston AAF	15 SW; creek S; hwy. 2-1/2 W. 33-34, 86-04	534'	53 _h R ₂ L ₅ S ₁	Birmingham	T-317 kcs., 126.18 mc., 7 a.m.-7 p.m., other hrs. and freqs. on req. '73, '91, 100 oct.
Athens	Athens	3-1/5 NNW; hwy. E. 34-20-45, 86-59-45	690'	26 S ₁	Chattanooga	73 oct. For light planes only.
(N) Atmore *	Site 16, NO-AO	6 NW, at road intersection. 31-04-00, 87-34-30	287'	31 L ₃	Mobile	* Outlying fld. to NAAS, Whiting Fld., Milton, Fla.
(A) Attalla	✓ Camp Sibert AAF	3-1/2 SSE; 4 SW of Gadsden; rd. E. 33-58-30, 86-05-20	560'	48 _h S ₃	Birmingham	91 oct. No storage. CLOSED.
(N) Auburn	✓ Auburn-Opelika	2-4/5 E; 3 SW of Opelika; RR N. 32-37, 85-26	774'	40 _h L ₅ S ₃	Birmingham	80 oct. No storage.
(A) Birmingham	✓ Birmingham AAF (Birmingham Airport)	5-1/2 NE; lake 1 N; RR 1 S. 33-34, 86-45	610'	57 _h R ₂ L ₅ S ₃	Birmingham	T-278 kcs., 126.18 mc. '73, '91, 100 oct. Closed to civ. soft. not equip. with radio rec. 80' lgted tank on 300' hill 3/4 mi. N.
Birmingham	Central Park	5-1/5 SW; US 11 N; RR E. 33-28-30, 86-53-00	500'	29 S ₃	Birmingham	80 oct. No storage.
(N) Brewton	Brewton (old)	2-1/2 W; US 31 E. 31-08-45, 87-04-00	100'	23	Mobile	* Part of golf course. Outlying fld. to NAAS, Whiting Fld., Milton, Fla.
(N) Brewton	✓ Brewton Mun. (new)	3-1/2 S; riv. N. 31-03-30, 87-03-30	86'		Mobile	* Outlying fld. to NAAS, Whiting Fld., Milton Fla. No other data avail.
Centre	Centre	3/5 NNW; RR E. 34-09-45, 85-41-15	720'	23	Chattanooga	*
Clanton	Gragg, Site 27, PS-IV	2-1/5 NE; creek S. 32-51, 86-36	571'	29 L ₃ S ₂	Birmingham	73 oct. 40' hill 100' E.
Columbiana	Columbiana	1-1/2 NNW. 33-11-15, 86-37-30	514'	23	Birmingham	* For light planes only. Use caution in wet weather.
Courtland	✓ Bay	4 NE; rd. S. 34-42-30, 87-15-30	570'	38	Chattanooga	*
(A) Courtland	✓ Courtland AAF	1-1/2 SW; RR, St. 20 N. 34-40-00, 87-20-30	575'	50 _h R ₁ L ₃ S ₃	Chattanooga	T-397 kcs. '73, '87, '91 oct., ltd. 100 oct. No storage. Training.
Gullman	Gullman	5 SSE; US 31 W; RR E. 34-07, 86-48	740'	15 S ₂	Chattanooga	73 oct.
Danville	✓ Danville	1-1/2 NE; St. 33 S. 34-25-30, 87-03-30	635'	25	Chattanooga	*
Decatur	Decatur	4 NNW; St. 20 N. 34-36-30, 87-02-45	577'	19 S ₃	Chattanooga	80 oct. No storage. Light planes only. Trees off SW corner; 25' power line 200' N.
(A) Decatur	✓ Southern Airways, Inc.	4 NNE; US 31 W. 34-39-00, 86-56-30	588'	46 S ₁	Chattanooga	* '73 oct., ltd. 87 oct. CPS.
Demopolis	✓ Demopolis	8 WSW; riv. NW; US 80 SW. 32-27, 87-37	198'	50 _h	Birmingham	*
(A) Dothan	✓ Dothan, army	2-1/2 NNW; US 84 S. 31-14, 85-27	322'	40 _h R ₁ L ₅	Mobile	T-233 kcs. Training. Transients use Napier Fld.
(A) Dothan	✓ Napier, army	7-1/2 NW; US 231, RR S. 31-19, 85-27	396'	45 _h R ₁ L ₅ S ₃	Mobile	T-272 kcs., 126.18 mc. '73, '87, '91, 100 oct. No storage.
(N) Elberta	Kaisers Tract OLF, navy	3-3/10 ENE; St. 89, 1 S. 30-25-30, 87-32-30	90'	25	Mobile	Outlying fld. to NAAS, Bronson Fld., Pensacola, Fla.
Eufaula	Needon	4-3/10 NNE; US 241 E. 31-26-45, 85-08-15	200'	28 S ₂	Mobile	80 oct. 15-50' trees around fld.

ALABAMA

1

* UNDESIGNATED T-TOWER R-RANGE
H-HOMING DEVICE V-VOICE(ONLY)FAC.

ALABAMA

CITY	AIRPORT NAME	LOCATION	ELEV	CLASS	CHART	REMARKS
(N) Evergreen	✓ Site 20, NO-AO	6 WSW; US 84 N. 31-25, 87-02	299'	26 _h R ₁ L ₃	Mobile	* H-382 kcs. Outlying fld. to NAAS, Whiting Fld., Wilton, Fla.
(N) Foley	Canal OLF, navy	8 S; St. 3 W; canal S. 30-17, 87-40	24'	36 _h	Mobile	Outlying fld. to NAAS, Barin Fld.
(N) Foley (Magnolia Springs)	Magnolia OLF, navy	5-2/5 NW; 3/4 N Magnolia Spgs bet. rivers. 30-27, 87-45	83'	29 _h	Mobile	Outlying fld. to NAAS, Barin Fld.
(N) Foley	✓ NAAS, Barin	2-7/10 ESE; hwy. N; bay 4 SE 30-23-30, 87-39-30	70'	41 _h L ₂ S ₃	Mobile	No fuel. Torch pots on sides of rwy. taxiways connects E & W flds. Aux. to NAS, Chevalier, Pensacola, Fla.
Gadsden	Republic Steel	1-9/10 SW; US 241 N. 34-00-30, 86-02-04	540'	16 _h S ₂	Birmingham	
* Gainesville	Site 55, FV-AO	2 S; St. 39 W. 32-47-30, 88-09-30	174'	31 _h L ₂	Birmingham	*
* Greenville	Site 24, NO-AO	5-1/2 WNW; St. 10, 2 S. 31-51-00, 86-42-30	561'	26 _h L ₂	Mobile	*
Hartselle	Hartselle	1 WSW; St. 33, N. 34-26-30, 86-57-30	588'	18 _h S ₂	Chattanooga	73 oct. 21' bldg. N.
(A) Headland	✓ Headland #3, army	2 NE; US 241 N. 31-21-30, 85-19-35	350'	48 _h	Mobile	Aux. to Napier Fld.
Hillsboro	✓ Trinity	2 E; St. 20 N. 34-38-00, 87-09-30	600'	34 _h	Chattanooga	*
(A) Huntsville	✓ Huntsville Arsenal, army	7 SW; RR 2 NW. 34-41, 86-41	677'	56 _h L ₁ S ₁	Chattanooga	Maintenance, servicing, portable strip lights avail. in emerg. CLOSED. 91,100 oct.
Huntsville	Huntsville	3-1/10 S; St. 38, RR E. 34-41-15, 86-35-45	610'	40 _h S ₁	Chattanooga	80 oct.
Jasper	Walker County	2-1/5 NNE; road, RR W. 33-51-30, 87-15-30	500'	31 _h S ₂	Birmingham	80 oct.
(N) Josephine	Wolf OLF, navy	1-1/2 N; bay E, W. 30-20-45, 87-32-45	45'	30 _h	Mobile	Outlying fld. to NAAS, Barin Fld.
Leighton	✓ Leighton	3-1/2 SE; St. 20, 1 S. 34-40, 87-30	580'	42 _h	Chattanooga	*
(N) Lillian	Faircloth OLF, navy	3 NW; hwy. S; bay E. 30-27-00, 87-28-15	70'	37 _h	Mobile	Outlying fld. to NAAS, Bronson Fld, Pensacola, Fla.
(A) Mobile	✓ Bates	10 W; road N, S. 30-41-25, 88-14-20	214'	50 _h R ₁ L ₅ S ₃	Mobile	T-317 kcs., 6 a.m. to 10 p.m. No servicing for other than local planes.
(A) Mobile	✓ Brookley, army	3 SSW; bay E; RR NW. 30-58, 88-04	26'	62 _h R ₂ L ₅ S ₃	Mobile	T-272 kcs., 126.18 mc. 65,73,87,91,100 oct.
(A) Montgomery	✓ Dannelly, army	7 SW; US 80 N; RR 1-1/2 E. 32-18-00, 86-23-30	192'	40 _h L ₅ S ₁	Birmingham	91 oct. Aux. #6 to Gunter Fld.
(A) Montgomery	✓ Elmore, army	10 N; hwy. W. 32-32-00, 86-19-30	203'	45 _h L ₃	Birmingham	Aux. #2 to Gunter Fld. No beacon.
(A) Montgomery	✓ Gunter, army	5 NE; bet. RRs; St. 9 N; US 80, 2 S. 32-24, 86-14	221'	35 _h R ₁ L ₃ S ₃	Birmingham	T-201 kcs., daylight hrs. on req. 73,87,91 oct. 4800 x 3600' allway avail.
(A) Montgomery	Maxwell, army	3 WNW; St. 31 SW; Riv. NE. 32-23, 86-21	165'	55 _h R ₂ L ₅ S ₃	Birmingham	T-396 kcs., 126.18 mc. 87,91,100 oct. No storage.
Muscle Shoals	Muscle Shoals	1-1/2 E; Wilson Dam; 3 NNW. 34-44-45, 87-37-00	540'	40 _h R ₁ L ₅ S ₃	Chattanooga	R-251 kcs. 80 oct. No storage. Restd. areas on 2 sides. Restd. to TVA only.
(A) Ozark	Ozark AAF	12 SSW; RR 1-1/2 N. 31-17, 85-43	305'	46 _h L	Mobile	B-2 lights avail. 66' trees 400' NW; 29' trees SW.

* UNDESIGNATED T-TOWER OR RANGE
H-HOMING DEVICE V-VOICE(ONLY)FAC.

ALABAMA

CITY	AIRPORT NAME	LOCATION	ELEV	CLASS	CHART	REMARKS
(A) Selma (Autaugaville) ✓	Autaugaville, army	20 1/2 W; 1-20 SW Autaugaville; riv. 1 SE. 32-25, 86-40		73	Birmingham	Aux. to Craig Fld.
(A) Selma ✓	Craig, army	4-4/5 SSE; US 8 N; RR N; St. 43 W. 32-21-00, 86-79-15	165'	53 _h R ₂ L ₅ S ₃	Birmingham	T-219 kcs., 116.1, 126.18 mcs. Ltd. 87, 91, 100 oct.
(A) Selma ✓	Furniss, army	10 SSW; river NNE. 32-17-15, 87-06-00	145'	40	Birmingham	Aux. to Craig Fld.
(A) Selma (Millers Ferry) ✓	Henderson, army	29 SW; 1-2/5 N Millers Ferry; riv. 2 W. 32-06-45, 87-22-00	170'	40	Birmingham	Aux. to Craig Fld.
Selma	Legion	1-4/5 SW; river S. 32-24-00, 87-02-39	150'	26	Birmingham	*
(A) Selma (Orrville) ✓	Mollette, army	16-1/5 SSW; 10 SE Orrville; riv. 1 1/2 E. 32-12, 87-08	150'	40	Birmingham	Aux. to Craig Fld.
(A) Selma ✓	Selma (Selfield), army	4 ENE; St. 14, RR S. 32-26-30, 86-57-00	130'	40 _h L	Birmingham	Aux. to Craig Fld. E-2, mobile flood lights avail.
(N) Silverhill	Silverhill OLF, navy	3-1/2 WNW. 30-33-30, 87-48-30	124'	30 _h	Mobile	Outlying fld. to NAAS, Barin Fld.
(N) Summerdale	Summerdale OLF, navy	3-1/2 SNE; riv. 1 NE; RR 2 W. 30-30-15, 87-38-45	80'	29 _h	Mobile	Outlying fld. to NAAS, Barin Fld.
Tuscaloosa	Foster	5-1/2 S; St. 13 E. 33-07-30, 87-34-00	236'	35	Birmingham	* Pole line E.
Tuscaloosa ✓	Hargrove Van de Graaff, Site 52, FV-AQ	3 NW; US 82 S; RR N. 33-13-30, 87-36-30	172'	52 R ₁ L ₃ S ₃	Birmingham	H-206 kcs. 73, 80 oct. 47' pole, lighted marks trees N.
(A) Tuskegee ✓	Moton	3 N; RR, hwy. 1 W; riv. E. 32-28, 85-41	270'	52 S ₂	Birmingham	73 oct. 45' parachute drying tower S end fld.; 150' hill 300' from edge. CPS.
(A) Tuskegee ✓	Tuskegee AAF	7-3/10 NW; RR, creek S. 32-29, 85-46	231'	50 _h R ₂ L ₃ S ₃	Birmingham	T-219 kcs., 126.18 mcs. 73, 87, 91, 100 oct. 45-250' towers NNE; 300' hill W; 50' tower N.
Tuskegee	Tuskegee Institute #1	4 SSE; St. 29 W. 32-21-45, 85-39-00	574'	19 S ₃	Birmingham	73, 80 oct. No storage.

ARIZONA

CITY	AIRPORT NAME	LOCATION	ELEV	CLASS	CHART	REMARKS
Agulla (Wickenburg)	Agulla	1-1/2 WNW; 25-7/10 W Wicken- burg. 33-57-45, 113-10-30	2000'	52	Phoenix	*
(A) Ajo ✓	Ajo AAF	6 N; RR NE; hwy. 85 NW. 32-27, 112-51	1434'	63 _h R ₁ L ₅ S ₃	Phoenix	T-278 kcs., 6 a.m. to midnight. 87 oct.
* Ashfork	Site 36A, LA-AQ	4-3/10 W; RR S; US 66 S. 35-13-30, 112-33-15	5089'	41 R ₁ L ₃	Prescott	* R-382 kcs.
Bisbee	Bisbee	6-2/5 SSE; road, RR W. 31-21-45, 109-52-30	4750'	41	Douglas	* 1000' mtns. W; 15' poles W.
Bowie	Bowie	1-9/10 W; RR, US 666 N. 32-19-30, 109-30-30	3800'	20	Phoenix	* 35' pole line NE, W.

ALABAMA — ARIZONA

* UNDESIGNATED T-TOWER R-RANGE
H-HOMING DEVICE V-VOICE(ONLY)FAC.

ARIZONA

CITY	AIRPORT NAME	LOCATION	ELEV	CLASS	CHART	REMARKS
Cameron	Cameron	1-4/5 NE, US 89, 1 W. 35-43-15, 111-24-00	4200'	50	Prescott	*
Casa Grande	Three Point	1-1/2 NW, St. 187 E. 32-43-45, 111-45-30	1600'	28	Phoenix	* 12' poles NE, E; 100' trees S; 200' hill W.
(A) Chandler	Williams, army	10 E; 12 SE of Mesa. 33-18-30, 111-40-00	1355'	60 _h R ₂ L ₃ S ₃	Phoenix	T-201 kcs. 91 oct. Training.
Clifton	Clifton-Greenlee County	8-7/10 SSE, St. 75 W. 32-57-15, 109-12-45	3800'	18	Phoenix	*
* Cochise	Site T-3, PH-80	6 S; US 666, 2-1/2 E. 32-01-45, 109-55-15	4260'	26 R ₁ L ₃	Phoenix	* R-272 kcs.
(A) Coolidge	Coolidge AAF	6 SE; reservoir 4 SW. 32-56, 111-26	1570'	55 _h R ₁ L ₃ S ₃	Phoenix	T-396 kcs., 126.18 mo.; days only. 91, 100 oct. No storage. B-2, obst. lights avail.
Coolidge	Walker	1-3/10 SW, US 87 E, RR 1 1/2 E. 32-58-15, 111-32-15	1475'	34	Phoenix	* 20-33' poles S, SE, W; 40' trees W.
Cottonwood	Clemenceau	1-7/10 SSW; 6 ESE Jerome; US 89A, W. 34-43-30, 112-01-45	3400'	37 S ₃	Prescott	73, 80 oct. 8700' mtns. R. WNW.
Cottonwood	Verde Valley	1-4/5 SE, US 89 S. 34-44-00, 111-39-45	3400'	40	Prescott	* Use strips only, knolls bet. strips around fld.; land drops off abruptly W, NW.
(A) Datelan (Astec)	Datelan AAF	4 W of Astec; US 80, RR S. 32-49-15, 113-31-00	448'	66 _h R ₁ L ₃ S ₃	Phoenix	T-281 kcs., 6 a.m.-8 p.m. 91 oct. Only contact, obst. lights avail.
* Deep Lake (Sanders)	Site 54A, LA-AQ	1-1/2 W, 12 S Sanders; US 666, 2 E, 35-02-45, 109-18-45	6070'	40 L ₃	Prescott	* 18' poles S; 50' hill N.
DRI Rio (Paulden)	Stillman Ranch	6 ENE; US 89 W; 2-3/5 SE Paulden, 34-51-00, 112-26-45	4500'	21	Prescott	*
(A) Douglas	Douglas AAF	8-1/2 NW, US 666 SW. 31-27-30, 109-36-30	4100'	75 _h R ₁ L ₃ S ₃	Douglas	T-396 kcs. 73, 91, 100 oct. 120', 130' towers E.
Douglas	Douglas International	3-3/10 E, road W. 31-20-30, 109-29-45	4100'	43	Douglas	* 1000' hill 1 mi. E with flash. beacon atop.
(A) Douglas (Forrest)	Forrest #2, army	6-2/5 NW, 4 E Forrest; hwy. 80, RR S. 31-22-15, 109-39-15	4189'	60 _h L	Douglas	Aux. to Douglas AAF. Semi-per. R-2, obst. lights
(A) Douglas	McNeal #1, army	10 NNW of Douglas AAF. 31-37-00, 109-39-30	4100'	60 _h L	Douglas	Aux. to Douglas AAF. Incandescent approach and obst. lights.
Flagstaff	Koch	9-4/5 NE, US 98, 1 W. 35-16-45, 111-30-45	6587'	60	Prescott	* Very hazardous; rising ground on all sides. Ringed by mtns. 500-12,794', 1/2-10 mi.
Florence	Florence	5 SSE, US 80 E. 32-58-00, 111-21-15	1500'	45	Phoenix	*
(A) Fort Huachuca	Fort Huachuca, army	4 E; RR NW. 31-33, 110-19	4650'	40	Douglas	
Fredonia	Fredonia	1 NE; US 89 W. 36-57-45, 112-30-45	4800'	30	Grand Canyon	* fld. extremely dangerous. 3-5% grade SW; 100' hills SW.
(A) Gila Bend	Gila Bend AAF	4 S; St. 85, 1 W. 32-54-00, 112-43-30	850'	62 _h R ₂ L ₃ S ₃	Phoenix	T-396 kcs. 87, 91 oct. No storage.
(A) Gila Bend	Gila Bend #1, army	15-3/10 SW. 32-49-15, 112-55-15	800'	37 _h	Phoenix	Aux. to Gila Bend AAF. Used only during ground gunnery practice.
(A) Gila Bend	Gila Bend #2, army	18 SSW. 32-43-15, 112-51-30	1000'	37 _h	Phoenix	Aux. to Gila Bend AAF. Used only during ground gunnery practice.
(A) Gila Bend	Gila Bend #3, army	7-7/10 WSW. 32-53-30, 112-49-15	800'	37 _h	Phoenix	Aux. to Gila Bend AAF. Used only during ground gunnery practice.
Globe	Cutter	6-4/5 ESE, RR, US 70 N. 33-20-30, 110-41-00	3150'	42 S ₃	Phoenix	73 oct. 40' Bldg. NW; 400' hills SW.

* UNDESIGNATED T-TOWER R-RANGE.
H-HOMING DEVICE V-VOICE(ONLY)FAC.

ARIZONA

CITY	AIRPORT NAME	LOCATION	ELEV	CLASS	CHART	REMARKS
Hayden	Hayden	1-1/5 S; St. 77 E. 32-59-15, 110-47-45	1910'	24	Phoenix	*
(A) Hereford ✓	Hereford AAF	2 WSW; road N. 31-26, 110-08	4300'	70 _h L ₅ S ₁	Douglas	73 oct. 120' tower 400' SE of apron.
Holbrook	Park	2-1/5 NNE; US 66, RR SE. 34-56-00, 110-07-45	5200'	32 S ₃	Prescott	73 oct. No storage.
* Holbrook	Site 50, LA-AQ	6-3/5 ENE; US 66, 1-1/2 N. 34-57-15, 110-02-45	5250'	43 L ₃	Prescott	*
(A) Kingman ✓	Kingman AAF	8-1/2 NE; US 66 NW. 35-15-30, 113-57-00	3380'	65 _h R ₁ L ₅ S ₃	Prescott	T-396 kcs. 73,87,91,100 oct.
Kingman	Mojave County	6-1/2 NW; US 93, 1-1/2 E. 35-14-45, 114-09-00	2850'	34 S ₁	Los Angeles	73 oct.
Kingman	Port Kingman	3 NE; RR, US 66 SE. 35-13-00, 114-01-30	3435'	54	Los Angeles	* Mtns. 2 W, 5 SW.
(A) Laguna (Yuma) ✓	Laguna Landing Strip, army	6-1/2 NE; dam 1-1/2 W; St. 95 2-3/10 E. 32-52, 114-24	500'	50 _h	San Diego	
Litchfield Park	Litchfield	1/2 NW; canal S. 33-30, 112-22	1028'	23	Phoenix	* 75' trees SW. Crop dusters based here.
(N) Litchfield Park	NAAF, Litchfield Park	4-1/5 S; riv. 1 E; hwy. 1/2 S. 33-25-30, 112-22-15	1050'	60 _h R ₁ S ₃	Phoenix	T-290 kcs., sunset to sunrise. 72,91,100 oct. No storage. Aux. to NAS, Terminal Island, San Pedro, Calif. NAFC.
* Waine	Site 39A, LA-AQ	7 S; road N. 35-09-15, 111-57-45	6812'	51 L ₃	Prescott	* fld. not readily seen from air in daytime. 100-150' trees S, E, SW. T-317 kcs. 87 oct.
(A) Marana (Tucson) ✓	Marana AAF	6 NW; US 84, 14 NE; 27 NW of Tucson. 32-30, 111-18	1890'	65 _h R ₁ L ₅ S ₃	Phoenix	
(A) Mesa ✓	Falcon, army	6-9/10 ENE; US 80, 3 S. 33-27-15, 111-44-00	1332'	24 _h S ₃	Phoenix	73,91 oct. CPS.
Nogales ✓	Santa Cruz County	8 NE; US 82 N. 31-25-15, 110-51-00	3900'	60 _h S ₃	Douglas	73,80 oct.
Parker	Parker	1-2/5 ENE; riv. 1 N. 34-09-30, 114-16-15	430'	32	Los Angeles	* Field rough - drifted sand.
(A) Phoenix (Glendale) ✓	Luke, army	18 WNW; 11-1/2 W Glendale. 33-32-30, 112-21-45	1096'	45 _h R ₁ L ₅ S ₃	Phoenix	T-396 kcs. 87 oct., ltd. 91,100 oct.
Phoenix ✓	Sky Harbor	2-3/4 ESE; US 60, RR N. 33-26-00, 112-01-15	1117'	52 _h R ₂ L ₅ S ₃	Phoenix	T-278 kcs., 126.18 mc. 73,80 oct., 90 oct. for air carrier only.
Phoenix (Glendale)	Southwest Airways #3	7-3/5 NNW; canal N; 5 ENE of Glendale. 33-34, 112-06	1236'	37	Phoenix	* 100' trees S.
(A) Phoenix (Glendale) ✓	Thunderbird #1, army	12 NW; 4 N of Glendale. 33-36, 112-10	1236'	75 L S ₂	Phoenix	73,87 oct. B-2, boundary lights on req. Closed Sun., after 5 p.m. Mon.-Fri., 12 noon Sat. CPS.
Phoenix (Scottsdale) ✓	Thunderbird #2	15 NE; road W; 8-1/2 N of Scottsdale. 33-37, 111-55	1500'	53 _h	Phoenix	*
Prescott ✓	Ernest A. Love	8 NE; US 89 W; RR E. 34-39-00, 112-25-45	5010'	60 _h L ₅ S ₃	Prescott	80 oct. Range, contact, strip, obst. lights on req.
Quartzsite	Conner	3/10 SSW; US 60 N. 33-39-15, 114-14-00	850'	38 S ₁	San Diego	73 oct. 30' windmill W; 150' hill S.
* Redrock	Site 7B, PH-EO	2-3/10 NW; US 84, RR E. 32-35-30, 111-21-00	1840'	30 L ₄	Phoenix	*
Safford ✓	Safford	4-1/2 ENE; river 2-3/4 S. 32-51-15, 109-38-15	3160'	48 _h L ₅ S ₃	Phoenix	80 oct. fld. lights on req. or by circling fld. at low altitude.
Safford	Wickersham	2-1/2 S; US 666 W; RR 1 NE. 32-48-00, 109-42-15	3000'	40 S ₃	Phoenix	73 oct.

ARIZONA

5

* UNDESIGNATED T-TOWER R-RANGE
H-NOMING DEVICE V-VOICE(ONLY)FAC.

ARIZONA

CITY	AIRPORT NAME	LOCATION	ELEV	CLASS	CHART	REMARKS
Sahuarita ✓	Sahuarita Flight Strip.	2-1/5 E; US 89 W. 31-58, 110-55	2750'	54 _h	Douglas	*
St. Johns ✓	Harry A. Saunders	1-1/10 NNW; US 260 S. 34-31-15, 109-22-15	5560'	58 S ₃	Prescott	80 oct. Ground breaks abruptly along E.
Salome	Salome	7/10 S; US 60 N. 33-46, 113-37	1876'	50	Phoenix	*
* Salome	Site 27B, LA-PH	13-1/2 S; mtns. 7 E; 3 W. 33-35, 113-35	1354'	41 L ₃	Phoenix	*
* Seligman	Site 32, LA-AQ	16 W; road S. 35-18, 113-10	5333'	43 L ₃ S ₁	Prescott	* 90 oct.
Sells ✓	Sells	2 NW; road E. 31-55-45, 111-54-15	2380'	26	Douglas	*
* Tonopah (Wintersburg)	Site 31, LA-PH	5 NNE of Wintersburg; rd. 2- 1/2 E. 32-29-45, 112-51-00	1102'	34 L ₂	Phoenix	*
(A) Tucson ✓	Davis-Monthan, army	5 SE; RR 1/2 S. 32-11-30, 110-54-00	2565'	80 _h R ₂ L ₅ S ₃	Phoenix	T-396 kcs., 126.18 mc. 73, 91, 100 oct.
(N) Tucson	Gilpin	4-1/5 NW; RR, US 84 W. 32-16-00, 111-00-30	2200'	42 L S ₃	Phoenix	73, 80 oct. B-2 lights on req. Training. 30-35 poles E; SW; 50' trees NE.
Tucson	Ryan	13 WSW; rd. S. 32-08-30, 111-10-00	2665'	26 S ₃	Phoenix	* 73, 87 oct. No storage.
(A) Tucson ✓ (N)	Tucson	6 S; RR, US 89 W. 32-07-30, 110-57-00	2550'	63 _h R ₁ L ₅ S ₃	Phoenix	* T-278 kcs., 116.1, 126.18 mc., 6 a.m. to 11 p.m. other hrs. on req. 73, 91, 100 oct. NAFC.
Valle ✓	Valle	2-3/10 E; St. 64 E. 35-39, 112-10	5990'	50	Prescott	*
Wellton (Mohawk)	Smiley	13 E; RR, rd.; S; 94 W of Mohawk. 32-43-30, 113-55-30	326'	30	Phoenix	* 14-30' poles SW, NE.
Wellton	Wellton	1/2 NW; RR, US 80 S. 32-40-30, 114-08-30	225'	37 S ₃	San Diego	73, 80 oct.
White River ✓	Fort Apache	2-3/5 SSW; St. 73 NW; riv. S. 33-48-30, 109-58-45	5200'	34	Phoenix	*
Wickenburg (Aguila)	Aguila					See Aguila.
Wickenburg ✓	Echeverria	14-4/5 WSW; RR 2-2/5 NNW; US 60&70 S. 33-57-00, 112-59-30	2380'	40 _h	Phoenix	*
Willcox ✓	Willcox	9/10 NNW; US 666 E; rd. S. 32-15-30, 109-50-45	4150'	36	Phoenix	* 40' windmill SE; 35' power line N, E; 20' trees S.
Williams ✓	Williams	4-3/10 W; US 66, 4 S; RR E. 35-18-30, 112-12-00	6600'	41 S ₃	Prescott	73 oct. 1000' mtns. SW.
Window Rock (St. Michaels)	Window Rock	4/5 SSW; 2 ESE St. Michaels; rd. N. 35-38-45, 109-04-45	6800'	52	Prescott	* 300-500' bluffs ENE, NNE.
* Winona	Site 43A, LA-AQ	8-9/10 ESE; US 66 1 N. 35-08-45, 111-16-15	5880'	40 L ₃	Prescott	* Landing area difficult to distinguish from air
(A) Winslow ✓ (N)	Winslow	2 SW; RR, St. 66 N. 35-01-15, 110-43-45	4882'	48 _h R ₂ L ₅ S ₃	Prescott	* T-396 kcs., 126.18 mc. 91 oct. for TAA; 73, 91, 100 oct. No storage. 60' poles NE. NATS.
(A) Yucca ✓ (N)	Yucca AAF	1-1/2 NE; RR W; hwy. SW. 34-53-30, 114-08-00	1975'	60 _h R ₁ L S ₁	Los Angeles	T-281 kcs., 6 a.m.-7 p.m. 91, 100 oct.
(A) Yuma ✓	Yuma AAF	4-1/5 SSE; US 80, RR W. 32-39-15, 114-35-40	213'	62 _h R ₂ L ₅ S ₃	San Diego	B-2, obst., portable flood lights avail. T-278 kcs., 126.18 mc. on req. 62, 73, 87, 91, 100 oct. No storage.

* UNDESIGNATED, T-TOWER R-RANGE
H-HOMING DEVICE V-VOICE(ONLY)FAC.

ARIZONA

CITY	AIRPORT NAME	LOCATION	ELEV	CLASS	CHART	REMARKS

ARKANSAS

CITY	AIRPORT NAME	LOCATION	ELEV	CLASS	CHART	REMARKS
* Arkadelphia	Site 24, DL-LV	1-1/2 ENE; RR N; riv. W. 34-07-30, 92-02-00	185'	40 L ₃ S ₁	Little Rock	* 80 oct. 20' pole line N, NW; 40' mill SW, lighted; 115' stack W.
Benton	Benton	1-3/5 W; US 67 N; RR S. 34-33-30, 92-37-00	300'	20 S ₃	Little Rock	73 oct. 25' poles S; 25' trees W.
(N) Biggers (Walnut Ridge)	Biggers OLF, marine	2 ESE; 20 NNE Walnut Ridge; RR, Hwy. WW36-19-15, 90-46-15	289'	45 L ₅	Tulsa	Outlying fld. to MCAF, Walnut Ridge.
Blytheville	American Legion	1-1/2 ESE; US 61 W; RR N. 35-55, 89-55	260'	26 S ₃	Chattanooga	73 oct. 30' pole line N, W; 15' brush S; 90' tank, 75' stack, 35' bldg. E.
(A) Blytheville	Blytheville AAF	3-1/2 NW; RR 1 SW. 35-57-30, 89-57-00	252'	50 _h R ₂ L ₅ S ₃	Chattanooga	T-284 kcs. 73,87,91,100 oct. 10,000' strip also avail.
(A) Blytheville (Cooter, Mo.)	Cooter, army	10 NE; 1 1/2 SE of Cooter, Mo. 36-02, 89-47	240'	40 _h L	Nashville	Aux. to Blytheville AAF. Lights avail. only when student flying in progress.
(A) Blytheville (Vanilla)	Manila, army	13 1/2 W; 1-3/5 NE Manila; lake E. 35-53-45, 90-08-45	240'	75	Little Rock	Aux. to Blytheville AAF. Allway turfed landing areas 5280 x 5280'.
(A) Blytheville (Steele, Mo.)	Steele, army	12-3/10 N; 2 1/2 WNW Steele, Mo. 36-06, 89-52	260'	40 _h L	Nashville	Aux. to Blytheville AAF. Lights avail. only when student flying in progress.
* Brinkley	Site 37, DL-LV	1 E; US 70 N; RR N. 34-53-00, 91-10-30	188'	31 L ₃	Little Rock	* 110' tank unlighted, 25' trees lighted NW.
Cabot	Bailey	1/2 W; US 67, RR E. 34-58, 92-02	270'	16	Little Rock	* 10-50' trees surround fld.
Camden	Harrell	4 NE; US 79 W; St. 4 SW. 33-36-30, 92-46-00	128'	45	Shreveport	*
Clarksville	Clarksville	2 1/2 E; St. 21 E; US 64 S. 35-28-30, 92-25-30	425'	27 S ₂	Little Rock	73 oct. 40' trees ENE; 20' pole line WSW.
Conway	Conway	1-1/2 SE; US 65 W. 35-04-45, 92-25-15	309'	32 S ₃	Little Rock	80 oct.
Desha	Batesville	1 E; 3 S Batesville; St. 11 E. 35-43-30, 91-39-30	400'	20 S ₁	Little Rock	* 73 oct. 20' trees, 30' pole line NE; 35' trees W.
DeWitt	Commercial	2-2/5 W; St. 152, RR N. 34-17-30, 91-22-45	300'	24 S ₂	Little Rock	80 oct. 35' pole line 300' E.
Elaine	Elaine	1-1/4 N; RR, St. 44 E. 34-19-30, 90-51-15	170'	18 S ₁	Little Rock	73, 80 oct. 20' houses, 40-50' trees S, SE.
El Dorado	El Dorado-Coodwin	8-3/5 W; US 82 S. 33-13-15, 92-48-30	278'	51 _h	Shreveport	*
El Dorado	El Dorado	1-1/2 S; RR, 1/2 W. 33-11, 92-40	265'	24 S ₃	Shreveport	80, 87 oct.
Erwin	Erwin, army					See Newport.
Fayetteville	Fayetteville	3-4/5 S; US 71 W; RR W. 36-01, 94-10	1200'	38 S ₃	Tulsa	73 oct.

ARIZONA — ARKANSAS

* UNDESIGNATED T-TOWER R-RANGE
H-HOMING DEVICE V-VOICE(ONLY)FAC.

ARKANSAS

CITY	AIRPORT NAME	LOCATION	ELEV	CLASS	CHART	REMARKS
Fort Smith ✓	Fort Smith	3 SSE; RR S. 35-20-00, 94-23-30	450'	35 _h L ₃ S ₃	Little Rock	73 oct. 3800' WNW/ESE strip avail. 150' stacks 1/4 W; 100' hills, trees WNW; 150' hills, trees NE. * Allway area: 4000 x 4160'.
Helena ✓	Thompson-Robbins	6 NW; RR 1 SW; St. 20 1/2 S. 24-22, 90-40	242'	20 _h	Little Rock	
(A) Hope ✓	Hope AAF	5 NNW; RR E; St. 4 adj. 33-43-20, 93-39-05	350'	55 _h R ₁ L ₅ S ₃	Shreveport	T-272 kes., 8 a.m.-5 p.m., other hrs on req. Ltd amt. 87,91,100 oct. No storage. CLOSED.
Hot Springs ✓	McLaughlin	3 SW; US 70, RR W; lake SW. 24-28-45, 93-05-45	600'	41 _h L ₅ S ₃	Little Rock	80 oct. fld. lights on req. 20' bldg. N; 30' trees NE.
Jonesboro ✓	Jonesboro	3 1/2 ESE; US 63 SW; RR N, SW. 35-49-45, 90-38-45	260'	44 _h S ₃	Little Rock	80 oct.
(A) Little Rock ✓	Adams	4 E; RR SW; river 1/2 N. 34-44, 92-14	260'	52 _h R ₂ L ₅ S ₃	Little Rock	T-278 kes., 126.18 mc. 73,91,100 oct. No storage. Tetrahedron avail.
* Luxora	Site 39, MO-LS	1 NNW; US 61 S. 35-45-30, 89-57-00	240'	31 L ₂	Chattanooga	*
Magnolia	Baker	4-3/10 E; US 82 S 33-16-15, 93-10-00	300'	18 S ₂	Shreveport	* 80 oct. 35' poleline SW, SSW; 35' trees ENE.
(A) Manila	Manila, army					See Flytheville.
Newport ✓	Erwin	2-1/2 SSE. 35-34-30, 91-15-00	220'	45 _h L	Little Rock	* B-2 lights avail. for local unit only.
(N) Newport ✓	Miltown MCAAF	13 NE; 1 E of Tuckerman. 35-44, 91-07	242'	45 _h L	Little Rock	Aux. to Newport MCAF. B-2 lights avail. for local unit only.
(N) Newport ✓	Newport MCAF	6 ENE; St. 18, 1 W. 35-38-30, 91-11-30	238'	50 _h R ₁ L ₅ S ₃	Little Rock	T-396 kes. 73, 87 oct. Soft when wet.
Ola	Norman	1-4/5 NNE; St. 7 E. 35-03-20, 93-12-30	348'	28	Little Rock	*
Palmer	Gilbrech	1/5 NE; RR S. 24-34-45, 91-03-30	178'	17 S ₁	Little Rock	80 oct. N end N/S strip rough. 50' trees N, W; 20' pole line, 40' derrick W.
Pine Bluff	Clark	2-4/5 W; RR 1/2 SE, 1 N; US 79 E. 24-12-30, 92-03-00	205'	25 S ₃	Little Rock	73 oct. 50' trees 300' E; 40' trees SW.
Pine Bluff ✓	Grider	5-1/2 SE; US 65 W; rd. E. 24-11-15, 91-56-00	210'	63	Little Rock	*
Pine Bluff ✓	Toney	2-1/2 N; US 79 W. 34-15-15, 92-00-30	215'	28	Little Rock	60' towers NW lighted; 8' brush N; 25' pole line W.
Prescott	Hope-Prescott	3 SW; US 67, RR E. 33-46-30, 93-25-30	280'	21 S ₂	Shreveport	80 oct.
Round Pond	Round Pond	1-1/2 NNW; US 70 W. 35-05, 90-38	200'	22 S ₂	Little Rock	80 oct.
Russellville	Arkansas Polytechnic College	1-1/4 N; St. 7 W; St. 124 S. 35-18, 92-08	350'	23	Little Rock	30' trees NW; 30' pole line SE.
Siloam Springs	John Brown University					See Moseley, Oklahoma.
Springdale	Springdale	4/5 SSE; US 71 W. 36-10-30, 94-07-15	1200'	19 S ₁	Tulsa	73 oct. 30' pole line NW; 18' pole line NE.
(A) Stuttgart (Carlisle) ✓	Carlisle, army	26 NW; 4-1/5 W of Carlisle; Hwy. RR 1 1/2 S. 34-48, 91-49	236'	45 _h L	Little Rock	Aux. to Stuttgart AAF. B-2, flood, obst. lights.
Stuttgart	Dockery	1-1/2 NNW; bet. US 11, RR. 34-31-00, 91-33-45	214'	24 S ₂	Little Rock	80 oct. SE end soft after rain; 50' trees, pole line N; 35' trees, poleline S; 40' poleline E.
(A) Stuttgart (Hasen) ✓	Hasen, army	18-7/10 NNW; 3-4/5 WSW Hasen Hwy. RR N. 34-45-30, 91-38-15	225'	45 _h L	Little Rock	Aux. to Stuttgart AAF. B-2, obst. lights.

* UNDESIGNATED T-TOWER R-RANGE
H-HOMING DEVICE V-VOICE(ONLY) FAC.

ARKANSAS

CITY	AIRPORT NAME	LOCATION	ELEV	CLASS	CHART	REMARKS
(A) Stuttgart (Almyra) ✓	Prairieville, army	8-1/5 SE; 3 W Almyra. 34-24-30, 91-27-30	205'	45 L h 3	Little Rock	Aux. to Stuttgart AAF.
(A) Stuttgart ✓	Stuttgart AAF	7 N; St. 11, RR E. 34-36, 91-34	230'	50 _h R ₂ L ₅ S ₃	Little Rock	T-396 kcs. 62,87,91,100 oct.
(A) Texarkana ✓	Texarkana	4 NE; US 67, RR NW. 33-27-15, 93-59-30	369'	40 _h R ₁ L ₅ S ₃	Shreveport	R-329 kcs. 80,91 oct.; 100 oct. (Army contract) Aux. to Stuttgart AAF, 30' poleline, 50' trees E
(N) Tuckerman ✓	Milltown MCAAF					See Newport.
	Walcott	Walcott #3,				See Walnut Ridge.
(N) Walnut Ridge	Biggers OLF, marine corps					See Biggers.
	Walnut Ridge ✓	Walcott #3.	285'	45 h	Tulsa	*
(N) Walnut Ridge ✓	MCAAF, Walnut Ridge	14 ESE; 1 1/2 W of Walcott. 36-02-12, 90-42-12	273'	50 _h R ₁ L ₅ S ₃	Tulsa	R-362 kcs. 91,100 oct. Runways lighted with smudge pots.
	West Memphis	1-1/2 W; US 70 N. 35-08-30, 90-12-00	215'	17 L S ₂	Little Rock	80 oct. Flood light NE end NE/SW strip. 50' trees NE, NW; 30' poles SE.

CALIFORNIA

CITY	AIRPORT NAME	LOCATION	ELEV	CLASS	CHART	REMARKS
(N) Alameda	NAS, Alameda	4-1/2 WNW; bay S & W. 37-47-30, 122-19-00	5'	52 _h R ₁ L ₅ S ₃	San Francisco	T-257 kcs., 140.58 mc. 73,91,100 oct. No storage 2 tetrahedrons. Seaplane fac. avail.
(N) Alameda	Austin OLF, navy					See Austin, Nev.
(N) Alameda	Concord OLF, navy					See Concord.
(N) Alameda	Cotati OLF, navy					See Cotati.
(N) Alameda	CGAS, San Francisco					See San Francisco Airport.
(N) Alameda ✓	Crescent City OLF, navy					See Crescent City.
(N) Alameda	Lovelock OLF, navy					See Lovelock, Nev.
(N) Alameda ✓	NAAF, Mills Field					See San Francisco Airport.
(N) Alameda	NAAS, Arcata					Formerly Eureka-Humboldt County New Municipal Airport. See Arcata.
(N) Alameda	NAAS, Crows Landing					See Crows Landing.

ARKANSAS-CALIFORNIA

* UNDESIGNATED T-TOWER R-RANGE
H-HOMING DEVICE V-VOICE(ONLY)FAC.

CALIFORNIA

CITY	AIRPORT NAME	LOCATION	ELEV	CLASS	CHART	REMARKS
(N) Alameda	NAAS, Fallon					See Fallon, Nev.
(N) Alameda	NAAS, Hollister					See Hollister.
(N) Alameda	NAAS, Monterey					See Monterey.
(N) Alameda	NAAS, Oakland					See Oakland Airport.
(N) Alameda	NAAS, Santa Rosa					See Santa Rosa.
(N) Alameda	NAAS, Vernalis					See Vernalis.
(N) Alameda	NAAS (HTA), Watsonville					See Watsonville.
(N) Alameda	Winnemucca OAF, navy					See Winnemucca, Nev.
Alhambra	Alhambra	2 SE; RR S; 7 ENE Los Angeles. 34-04-45, 118-06-45	380'	28 _h	Los Angeles	* 50' poles NE; 45' poles SW.
Alturas	Alturas	1 W; US 299 N; RR S. 41-29, 120-33	4400'	34 _S	Mt. Shasta	73 oct.
Amedes (Herlong)	Amedes Flight Strip,	4 SE; RR W; lake 1-3/5 W. 40-15-45, 120-08-30	4007'	70 _h	Mt. Shasta	* For W takeoffs turn right; for E, turn left.
(N) Arcata	NAAS, Arcata	7-3/5 NNW; RR W; US 101 E. 40-58-30, 124-07-15	210'	58 _h R ₂ L ₅ S ₃	Mt. Shasta	T-3295 kcs., 140.58 mc., 1/2 hr. before scheduled flight until local flying secures. 100 oct. 140' trees 500' E of N end NW/SE rwy. Aux. to NAS, Alameda.
* Auburn	Site 10, SF-SL	3-3/10 N; RR 3/4 SE. 38-56-45, 121-06-30	1510'	31 L ₃ S	Sacramento	* Storage avail.
Avalon	Catalina Island Landplane	7 NW. 33-26, 118-25	1560'	35	San Diego	*
* Bagdad	Site 16, LA-AQ	1 S; US 66; RR W. 34-34-15, 115-52-00	700'	40 L ₃	Los Angeles	*
(A) Bakersfield	Bakersfield-Kern County	4-1/2 NNW; US 99; RR 1 W; riv. 2 S. 35-26, 119-03	466'	60 _h R ₂ L ₅ S ₃	Los Angeles	T-278 kcs., 126.18 mc. 73, 91, 100 oct. Sub-base to Hammer Fld. NATS.
(A) Bakersfield	Minter, army	13 ¹ / ₂ NW; 1-4/5 NW Lerdo; US 99 E. 35-30-30, 119-11-30	425'	45 _h R ₁ L ₅ S ₃	Los Angeles	T-396 kcs., 6 a.m.-sunset; during train. 6 a.m. to midnight. 73, 87, 91 oct.
Banning	Banning Landing Strip, Site 8, LA-PH	1 SE; RR, US 99 N. 33-54-30, 116-51-30	2160'	52 _h L ₅	San Diego	*
Bass Lake (Wishon)	Wishon, USFS	3-1/5 W; 3 ¹ / ₂ NW Wishon; bet. lake & hwy. 37-19-00, 119-35-15	3380'	20	Mt. Whitney	*
Beckwourth	Beckwourth	4/5 ENE; St. 24, RR S. 39-49-45, 120-22-00	4900'	27 S ₃	Sacramento	73 oct. 800' mtns. NE; 900' mtns. NW.
Belmont	Belmont	1/2 N; RR W; hwy. 1/2 E; bay 1 E. 37-31-45, 122-16-30	5'	32	San Francisco	Subject to correction.
Big Pine	Big Pine	3-2/5 ESE; US 6, 2 ¹ / ₂ W; RR W 37-08-45, 118-13-45	4000'	43	Mt. Whitney	*
(A) Bishop	Bishop AAF	2-3/10 ENE; riv. 1 E. 37-22-00, 118-20-30	4121'	72 _h	Mt. Whitney	Inactive.
* Blue Canyon	Site 13, SF-SL	1-1/10 NNE; rd. 1/2 NW; RR SE 39-16-30, 120-42-15	5276'	34 R ₁ L ₃	Sacramento	* V-278 kcs.
(A) Elythe	Elythe AAF	7 W; US 60, S. 33-37, 114-43	393'	79 _h R ₂ L ₅ S ₃	San Diego	T-396 kcs., 126.18 mc. 73, 91, 100 oct. No storage.

* UNDESIGNATED T-TOWER R-RANGE
H-HOMING DEVICE V-VOICE(ONLY)FAC.

CALIFORNIA						
CITY	AIRPORT NAME	LOCATION	ELEV	CLASS	CHART	REMARKS
Elythe	Gary	5 NNW; RR N. 33-41, 114-38	413'	29 _h	San Diego	* Mat 1/2 mi. W used as aux. fld.
Elythe	Harvey	13 1/2 N; US 60 S. 33-37-15, 114-50-00	565'	23 S ₃	San Diego	73 oct. No storage.
Elythe	Heron	1-1/5 E; St. 66 N; riv. 2 1/2 E. 33-36-30, 114-34-30	300'	27 S ₃	San Diego	73 oct. No storage. 35' poles 10' N; 50' poles 110' N.
Brawley	Brawley	1-3/10 NE; rd. E; RR 1/4 W. 32-59-30, 114-31-00	120'	30 S ₃	San Diego	80 oct. No storage. 50' poles SE; 35' poles E.
Bridgeport	Bryant	1/2 NNE; US 395 SW. 38-16-15, 119-13-15	6465'	32	Reno	*
(A) Burbank (Los Angeles) ✓	Lockheed Air Terminal	3 1/2 WNW; 1 1/2 NW Los Angeles; RR S. 34-12-00, 118-21-30	706'	60 _h R ₂ L ₆ S ₃	Los Angeles	T-278 kcs., 126.18 mc. 73, 80, 90, 100 oct. No storage. Tetrahedron. fld. lgt. on req. Hills 11-2 mi. N marked by red beacons. 55' poles See Oxnard. NNW. CLOSED.
(A) Camarillo (Oxnard)	Oxnard Landing Strip, army					
Chester	Chester, USFS	1 1/2 SSW; RR N; St. 36 NW. 40-17-30, 121-14-15	4525'	37	Mt. Shasta	* 18' pole line W boundary. Closed during winter.
(A) Chico ✓	Chico AAF	5 N; road E. 39-48, 121-51	250'	67 _h R ₁ L ₅ S ₃	Sacramento	T-396 kcs., 126.18 mc. 73, 87, 91, 100 oct. No storage. Lights on req. See Ontario, Calif.
Chino	Cal-Aero Academy					
(A) Coalinga ✓	Coalinga, army	2-1/2 N; St. 33 E. 36-10-30, 120-21-34	674'	36	San Francisco	
Compton	Compton	1-1/2 SW; hwy. E, W, N. 33-53-15, 118-15-00	90'	24 S ₃	San Diego	73, 80 oct. 20' poles E; 40' poles N.
Compton	Compton Central	2 NW; RR W. 33-54-30, 118-15-00	100'	31 S ₃	San Diego	73 oct.
(A) Concord ✓	Concord AAF	1-1/2 NW; hwy. E, S, N. 37-59-00, 122-03-30	23'	50 _h	San Francisco	Inactive
(N) Concord	Concord OLF, navy	1-9/10 NE; hwy 8. 37-59-15, 122-01-00	90'	40 _h L S ₁	San Francisco	91 oct. B-2, obst. lights. Outlying fld. to NAS, Alameda.
Corcoran ✓	Corcoran	1-3/10 WNW; road S. 36-06, 119-35	200'	19	Mt. Whitney	* Allway area: 2640 x 3675' avail. 20-35' poles N, NW, SE.
Corning	Corning	1-3/10 NE; US 99, RR W. 39-56-30, 122-10-00	300'	30	Sacramento	* Crop duster based here.
(N) Cotati	Cotati OLF, navy	1-1/2 N; US 101, RR E. 38-20-45, 122-42-30	93'	40 _h L ₅ S ₁	Sacramento	100 oct. Outlying fld. to MAAS, Santa Rosa. No beacon. Wires along E edge.
(N) Crescent City	Crescent City OLF, navy	2-1/2 NW. 41-46-45, 124-14-15	55'	50 _h L ₅ S ₁	Mt. Shasta	100 oct. Lights on req. Outlying fld. to NAS, Alameda.
Crescent City	Gasquet, USFS	13 ENE; Gasquet 1 ESE; US 199 S. 41-51, 123-59	390'	25	Mt. Shasta	* Hazardous - bad approaches.
(N) Crows Landing	MAAS, Crows Landing	2-1/2 NW; St. 33, RR 2 E. 37-24-00, 121-07-30	165'	70 _h R ₁ L ₅ S ₃	San Francisco	T-3295 kcs., 140.58 mc., 1/2 hr. before scheduled flight. 91, 100 oct. No storage. Aux. to NAS, Alameda.
Culver City	Hughes	3-3/5 SSW; RR W. 33-58-15, 118-25-00	15'	72	San Diego	* 65' poleline 100' NE; 70' trees SW. Alameda.
(A) Daggett ✓	Daggett Municipal, army	5 E; US 66 1/2 S; RR S. 34-21, 116-47	1921'	64 _h R ₂ L ₆ S ₁	Los Angeles	T-317 kcs., 126.18 mcs. 91, 100 oct.
(A) Davis (Winters) ✓	Winters-Davis Landing Strip, army	8 NE; hwy. #40, 1 S. 38-35-40, 121-51-00	98'	60 _h S ₁	Sacramento	91 oct, Obst. lights.
Delano ✓	Delano AAF	1-1/2 SE; US 99, RR 1/2 W. 35-45, 119-14	315'	60 _h	Los Angeles	Inactive.

CALIFORNIA

* UNDESIGNATED T-TOWER R-RANGE
H-HOMING DEVICE V-VOICE(ONLY)FAC.

CALIFORNIA

CITY	AIRPORT NAME	LOCATION	ELEV	CLASS	CHART	REMARKS
(N) Del Mar	NAAF (LTA), Del Mar	1-1/10 NNE; river 1/2 NW. 32-58, 117-15	10'	10 _h R ₁ L S ₁	San Diego	T-3295 kcs. 91 oct. B-2, mobile flood, obst. lights. Aux. to NAS-LTA, Santa Ana. Small plane base N end fld, only. 350' hills around fld.
* Delta	Site 22, SF-SA	1 SW; US 99, RR NE 40-55-45, 122-26-00	1320'	18 L ₃	Mt. Shasta	* 800' mtn. E; 1000' mtn. W;
* Desert Center	Site 17, LA-FH	1 ENE; US 60, 70 S. 33-43-00, 114-23-30	855'	38 L ₃ S ₁	San Diego	* 80 oct. (truck)
(A) Desert Center	Desert Center AAF	2 1/2 NE; rd. 1-1/10 NW, 33-44-00, 115-21-30	550'	50 _h	San Diego	Inactive
(A) Dos Palos	Eagle	6 1/2 SW; creek, 2 N; road, 1 1/2 E. 36-54, 120-40	167'	23 S ₁	San Francisco	* 73, 87 oct. GPS, CLOSED.
Downey (Los Angeles)	Vultee	1 1/2 SSE; 11 SE Los Angeles; St. 19 W. 33-55-15, 118-07-30	100'	40 _h R ₁	San Diego	* T-3620 kcs., 7:30 a.m. to 6:30 p.m. daily, Sun. or prior req. 60' trees WSW. Heland service restricted to mil. and Vultee Aircraft.
(N) Dublin	Gelderman OLF, navy	4N; hwy. W; RR E. 37-45-00, 121-56-43	400'	22	San Francisco	Outlying fld. to NAS, Livermore. 30' pole line E; 30' trees W, N.
* Dunsmuir	Site 25B, SF-SA	4 1/2 N; US 99 W; RR 1/2 W. 41-15-45, 122-16-00	3240'	30 R ₁ L ₃	Mt. Shasta	* B-278 kcs. 50' beacon N; 25' poles E; lighted.
(N) El Centro	MCAS, El Centro	7 WNW; US 80, RR 1 S. 32-49-15, 115-39-45	50'	70 _h R ₂ L ₅ S ₃	San Diego	T-3295 kcs., 140.58 mc., 5:30 a.m. - 3 a.m. or until local flying ceases. 80, 91, 100. No beacon. No storage. Lights on req. NAFC.
El Monte	El Monte	1 NNE; rd. E; river bed W. 34-05-15, 118-02-00	300'	19 S ₃	Los Angeles	71, 83, oct. 25' bldgs. NE; 80' trees SW. CAP-oper.
El Monte (Rosemead)	Rosemead	1 W; RR N; St. 19 W. 34-04-15, 118-03-30	275'	21 S ₃	Los Angeles	73, 80 oct. No storage.
(N) El Toro	MCAAF, Gillespie					See Cantees (Camp Gillespie).
(N) El Toro (Santa Ana)	MCAS, El Toro	3-7/10 NW; 9 SE of Santa Ana RR SW, 33-39-30, 117-44-00	330'	72 _h R ₁ L S ₃	San Diego	T-3295 kcs., 72, 87, 91, 100 oct. B-2, mobile flood, obst. lights.
(N) El Toro	Oceanside OLF (Camp Pendleton), navy					See Oceanside.
(A) Estrella (Paso Robles)	Estrella AAF	3 1/2 SW; 4 1/2 NE of Paso Robles 35-40-30, 120-38-00	806'	47 _h L S ₁	San Francisco	73, 91, 100 oct. Emerg. runway lights.
Eureka	Humboldt County	3-2/5 ENE; rd. RR, bay NW; RR SW, 40-48, 124-06	10'	24	Mt. Shasta	* 20' poles ENE.
(N) Eureka	NAAF (LTA), Eureka	2 W; Humboldt Bay; E. 40-47-00, 124-12-20	15'	24 _h L S ₃	Mt. Shasta	91 oct. Can be used by planes also. 2 mooring circles. B-2, mobile flood, obst. lights. No storage. Aux. to NAS (LTA), Moffett Field.
Fairfield	Brennan	1 E; St. 12 S; RR N. 38-15-00, 122-01-30	7'	35	Sacramento	* 30-35' poles S, N.
(A) Fairfield	Fairfield-Suisun AAF					See Suisun.
Fort Jones	Fort Jones	1-1/2 W; road NE; river SW. 41-36-45, 122-52-00	2745'	30	Mt. Shasta	* 560' hill, 25' pole line NW.
(A) Franklin	Franklin #6, army					See Stockton.
Fresno	Fresno-Chandler	1-4/5 W; St. 180 N; roads S, W. 36-44-15, 119-49-00	280'	40 _h R ₁ L ₅ S ₃	Mt. Whitney	R-344 kcs. 73, 80, 91, 100 oct. Lights on req. Outside storage. 30' trees, 25' house SE.
Fresno	Furlong (Country Club)	5-1/2 NW; road E, N; canal N; RR 1 W. 36-48, 119-51	285'	21	Mt. Whitney	Subject to correction.
(A) Fresno	Hammer, army	1-1/5 NE; rds. N, E. 36-46, 119-43	330'	71 _h R ₁ L ₅ S ₃	Mt. Whitney	T-278 kcs., 126.18 mc., 62, 73, 91, 100 oct. No storage.
Fullerton	Fullerton	3 W; RR NNE; rds. N, E; RR 1 SW. 33-52-00, 117-58-30	95'	17 L ₁ S	San Diego	Storage avail.

* UNDESIGNATED T-TOWER R-RANGE
H-HOMING DEVICE V-VOICE(ONLY)FAC.

CALIFORNIA

CITY	AIRPORT NAME	LOCATION	ELEV	CLASS	CHART	REMARKS	
	Furnace Creek Inn	Death Valley National Monument	1 WNW; 27 WNW of Death Valley Jct. 36-27-15, 116-51-15	-178'	28	Mt. Whitney	*
(A) Glendale	Grand Central Air Terminal	2 1/2 NW; bet. RR, river. 34-10-00, 118-17-30	460'	50 _h R ₁ L ₅ S ₁	Los Angeles	T-201 kcs., 126.18 mos. ltd. 73, 91, 100 oct.	
(A) Grey Butte	Grey Butte #4, army					See Victorville.	
(A) Half Moon Bay (Moss Beach)	Half Moon Bay Landing Strip, army	5 1/2 NW; State 56, 1/4 NE; Pacific 1/4 W. 37-30-15, 122-30-00	361'	50 _h L ₅ S ₁	San Francisco	91,100 oct. No beacon.	
(A) Hawes	Hawes #1, army					See Victorville.	
(A) Hawthorne (Northrop Field)	Hawthorne (Northrop Field)	1-1/5 E; RR S; road E, W. 33-55-30, 118-20-00	64'	50 _h	Los Angeles	* 40' trees, 60' poles W; 8' fence E, W. Closed to trans. acft. - use Los Angeles Mun. Airport.	
Hayfork	Hayfork, USFS	1-1/5 E; road 1/4 N. 40-33-15, 123-09-30	2350'	23	Mt. Shasta	*	
(A) Hayward (Russell City)	Hayward AAF	2 WSW; road E; RR W. 37-39-30, 122-06-45	251'	55 _h R ₁ L ₅ S ₁	San Francisco	T-206 kcs., 126.18 mc., 8 a.m. - 6 p.m. 73,91, 100 oct.	
(A) Helendale	Helendale #2, army					See Victorville.	
(A) Hemet	Ryan, army	2 1/2 WSW; road N; RR SE. 33-44, 117-01	1502'	23 S ₃	San Diego	73, 87 oct. No storage. Allway fld.: 5280x2640' Use mat during spring and winter. GPS.	
(A) Hemet	Ryan #1, army	4 1/2 NW; St. 83, 2 E. 33-47-30, 117-61-00	1500'	22	San Diego	Aux. to Ryan Field.	
(N) Hollister	NAAS, Hollister	2-9/10 N; St. 156 E; hwy., RR S. 36-53-15, 121-24-30	233'	44 _h R ₁ L ₅ S ₃	San Francisco	T-3295 kcs., 140.58 mc., 1/2 hr. before scheduled flight. 91, 100 oct. Contact lights on req. Aux. to NAS, Alameda.	
(N) Holtville	NAAS, Holtville	7 1/2 NE; canal W. 32-50-15, 115-15-30	70'	60 _h R ₁ L S ₃	San Diego	T-3295 kcs., 91,100 oct. No beacon, B-2 mobile flood, obst. lgts. Aux. to NAS, San Diego * 35' poles SE	
Imperial	Imperial County	1 S; 3N of El Centro; US 99 E. 32-50-00, 115-35-30	-69'	24	San Diego		
Independence	Independence	9/10 N; US 6 W. 36-49-00; 118-12-15	3926'	30 S ₃	Mt. Whitney	73 oct. No storage. 40' trees S.	
(A) Indio	Shavers Summit AAF	29 1/2 ESE; US 60 S; dry lake 3 ENE. 33-39-30, 115-43-00	1200'	60 _h	San Diego	Mtns. N, S, W.	
(N) Inyokern	NAF, Inyokern (Inyokern-Kern Co.)	1 WNW; RR 1/2 E; US 395 E. 35-39-15, 117-49-45	2400'	72 _h	Los Angeles		
(N) Irvington	Heath OLF, navy	3 S; RR W. 37-29-35, 121-57-59	6'	31	San Francisco	Outlying fld. to NAS, Livermore. 110' pole line N, SW; 65' bldg. NW; 50' bldg. NE.	
(N) Jacumba Hot Springs	Jacumba Hot Springs OLF, Navy	1 E; US 80 N, 32-37-00, 116-10-30	2900'	25	San Diego	Outlying fld. to NAS, San Diego.	
King City	Palo Alto, Inc.	1 1/2 NNE; road S. 36-14-00, 121-06-30	338'	46 _h	San Francisco	*	
La Mesa	Conniry's	2 WSW; hwy. N. 32-45-00, 117-03-15	500'	13	San Diego	* 3-750' towers (lighted) 1/2 mi. SW; 40' trees house, pole line SSE.	
(A) Lancaster (Rosemond)	Liberty #1, army	4-1/10 S Rosemond; 8 NE War Eagle Fld. 34-48-15, 118-10-00	2300'	39 _h	Los Angeles	Aux. to War Eagle Field	
(A) Lancaster	War Eagle, army	5 W; St. 138 N. 34-42, 118-14	2350'	31 R ₁ L S ₃	Los Angeles	T-4220 kcs. cont. except Sat. & Sun. 73,87 oct. Closed rights to trans.acft. Mobile flood, obst. lights. GPS.	
(A) Lemoore	Lemoore AAF	9 SW; road N; RR 1/2 NW. 36-14-30, 119-56-00	241'	48 _h R ₁ L ₅ S ₃	Mt. Whitney	T-219 kcs., 116.1, 126.18 mos., 73,87,91,100 oct. Entire fld. avail. only when dry.	
(A) Lincoln	Lincoln #2, army					See Sacramento.	

CALIFORNIA

* UNDESIGNATED T-TOWER R-RANGE H-HOMING DEVICE V-VOICE(ONLY)FAC.

CALIFORNIA

CITY	AIRPORT NAME	LOCATION	ELEV.	CLASS	CHART	REMARKS
(N) Livermore	NAS, Livermore	3-7/10 E; RR 4/5 N. 37-43-00, 121-42-15	630'	40h R ₁ L S ₃	San Francisco	T-350 kcs., 7 a.m.-11p.m. 73,91,100 oct. B-2, obst, lights avail. 65' bldg; 400' N. See Milpitas.
(N) Livermore	Abel OLF, navy					See Tracy.
(N) Livermore	Brown-Fabian OLF, navy					See Tracy.
(N) Livermore	Brown OLF, navy					See Tracy.
(N) Livermore	Cope OLF, navy					See Pleasanton.
(N) Livermore	Gelderman OLF, navy					See Dublin.
(N) Livermore	Heath OLF, navy					See Irvington.
(N) Livermore	Lindermann OLF, navy					See Tracy
(N) Livermore	Livermore OLF, navy	2 WNW; US 50 E. 37-41-33, 121-47-16	440'	40 L ₂	San Francisco	Outlying fld. to NAS, Livermore. 40' poles E, N, lighted; 115' tower NE; 80' trees NW.
(N) Livermore	May's School OLF, navy	4-1/2 NNE; road E, S. 37-44-00, 121-44-45	500'	41	San Francisco	Outlying fld. to NAS, Livermore. 40' bldg. E, S; 50' bldg. N.
(N) Livermore	Rita Butterworth OLF, navy					See Pleasanton (Shoemaker).
(N) Livermore	Spring Valley OLF, navy					See Pleasanton.
(N) Livermore	Wagoner OLF, navy	1-1/2 SW; hwy. SE 37-39-46, 121-47-10	500'	20	San Francisco	Outlying fld. to NAS, Livermore. 70' trees E, NE
(A) Lodi ✓	Kingsbury #5, army					See Stockton.
(A) Lomita (Harbor City)	Lomita Landing Strip, army	1 W; US 101A, 2/5 S; St.164 4/5 W. 33-48-00, 118-20-45	90'	50h R ₁ L S ₃	San Diego	T-220 kcs., 126.18 mc., 7a.m. - midnight. 73, 91,100 oct. B-2, obst. lights. Low mtns. S.
(N) Lompoc	NAAF (LTA), Lompoc.	3/5 N; Riv. 1 N. 34-39-30, 120-28-00	89'	10h R ₁ L S ₁	San Francisco	T-3295 kcs. 91 oct. Small planes only. Aux. to NAS-LTA, Santa Ana. B-2, mobile flood, obst alghts
Lone Pine	Lone Pine	4/5 SE; US 6 W; RR 1/4 E. 36-35-45, 118-03-15	3700'	29 S ₃	Mt. Whitney	73 oct. Hazards. Light planes only. 60' trees NW.
(A) Long Beach ✓ (N)	Long Beach AAF (Daugherty Fld.)	4 NE; RR W. 33-48-57, 118-10-00	35'	69h R ₂ L ₅ S ₃	San Diego	* T-347 kcs., 126.18 mc. 73,87,91,100 oct. Repairs for AAF. No Storage.
(N) Los Alamitos	Horse Ranch OLF, navy					See San Diego
(N) Los Alamitos	NAAS, Los Alamitos	1 SE; 7-1/5 E Long Beach, riv. 1 W. 33-47-30, 118-03-15	23'	56h R ₁ L ₅ S ₃	San Diego	T-317 kcs., 140.58 mc., 73,91,100 oct. Aux. to NAS, San Diego. 60' poles SE; bldgs. W of S end N/S rwy.
Los Angeles (Oilver City)	Culver City	9-1/2 SW; 2 S Culver City; RR S. 33-59-30, 118-24-00	25'	20	San Diego	See Burbank.
(A) Los Angeles (Burbank)	Lockheed Air Terminal					See Burbank.
(A) Los Angeles ✓ (N)	Los Angeles (Mines Fld.)	9-1/2 SW; RR E; road S. 33-56-15, 118-23-15	96'	51h R ₃ L ₆ S ₃	Los Angeles	* T-272 kcs., 126.18 mc. 91 oct. Lights on req. Servicing restd. to mil. and factory oper. 30' poles lighted.
Los Angeles (Montebello)	Vail	6 1/2 E; 1 1/2 SW Montebello; RR SW. 34-00, 118-08	165'	27 S ₃	Los Angeles	73, 87 oct; (truck). Tie-down storage.
(A) Los Angeles ✓ (N)	Van Nuys Metropolitan, army, navy	17 NW; 2-4/5 NW Van Nuys; RR N; rd. E. 34-13, 118-29	770'	62h R ₁ L ₅ S ₃	Los Angeles	T-219 kcs., 126.18 mc., 73,87,91,100 oct. No storage.

* UNDESIGNATED T-TOWER R-RANGE
N-HOMING DEVICE V-VOICE(ONLY)FAC.

CALIFORNIA

CITY	AIRPORT NAME	LOCATION	ELEV	CLASS	CHART	REMARKS
(A) Lost Hills ✓	Lost Hills #7, army	1/5 NE; US 466 S. 35-37, 119-41	285'	50 _h	Los Angeles	Aux. to Minter Fld.
(A) Madera ✓	Madera, army	3 NW; US 99, 1/4 NE; road S. 36-59-30, 120-06-45	271'	45 _h	San Francisco	Inactive.
(N) Manzanar (Independence) ✓	Inyo County	1/2 E; US 6 W; aqueduct 1/4 E. 36-43-30, 118-08-45	3875'	50 _h L ₅ S ₃	Mt. Whitney	73 oct. No storage. Lights on req.
Maricopa (Ventucopa) ✓	Cuyama USFS	16 SSW. 34-50-30, 119-28-30	2749'	26	Los Angeles	*
(A) Mariposa ✓	Mariposa, army	4 1/2 NW; 1/4 N Mt. Bullion; St. 49 SW, 37-31, 120-02	2200'	21	San Francisco	Aux. to Merced AAF.
Marysville	Chiem	1-1/2 NE; St. 20 S 39-09-45, 121-34-00	67'	30	Sacramento	* Crop dusters based here.
(A) Marysville ✓	Marysville AAF	3-1/5 SSE; RR W; riv. 1 W; RR 1/2 E. 39-06, 121-34	64'	60 _h R ₁	Sacramento	T-275 kcs., 126.18 mc. Inactive.
McCloud (Mt. Shasta)	Ash Creek, U.S.F.S.	11-1/5 ENE; Mt. Shasta 1 1/2 WNW. 41-20-30, 121-57-15	3850'	30	Mt. Shasta	* Fld. closed Dec. to May. 80' trees SE, NW.
(N) Mendocino ✓	Mendocino County, navy (Little River)	4-9/10 SSE 39-15-30, 123-45-00		50 _h	Sacramento	Aux. to NAS, Alameda.
(A) Merced ✓	Merced #1, army	2-1/2 NW; RR SW; RR 3/4 E. 37-20, 120-31	173'	33 L ₃	San Francisco	Closed to all transients. No beacon. Aux. to Merced AAF.
(A) Merced ✓	Merced #6, army	1-1/2 WSW; road W. 37-17, 120-31	152'	40 _h	San Francisco	Aux. to Merced AAF.
(A) Merced ✓	Merced AAF	7 NW; RR SW; creek 4 SE, 37-22, 120-34	180'	35 _h R ₁ L ₅ S ₃	San Francisco	T-396 kcs., 73, 87, 91, 100 oct.
(N) Milpitas	Abel OLF, navy	1-1/5 NNE; hwy. W 37-27-22, 121-54-20	100'	38	San Francisco	Outlying fld. to NAS, Livermore. 60' pole line W; 60' trees SW.
Mineral	Mineral	1-2/5 WSW; St. 36 N. 40-20-30, 121-37-15	4800'	26	Mt. Shasta	*
(A) Mirage	Mirage #3, army					See Victorville.
(A) Modesto	Modesto, army					See Stockton.
(N) Mojave ✓	MCAS, Mojave	7/10 E; US 466 S; hwy. 6, 1 W. 35-03-15, 118-10-00	2751'	59 _h R ₁ L ₅ S ₃	Los Angeles	T-3295 kcs., 140.58 mc. 73, 87, 91, 100 oct. No storage.
Monrovia	Monrovia	1/2 SE; road N; RR S. 34-08-15, 117-59-30	500'	27 S ₃	Los Angeles	73 oct. 20' poles N; 30' poles S.
(A) Montague ✓	Montague	1 W; St. 82 S; RR N; riv. 1 W. 41-43-45, 122-32-30	2520'	32	Mt. Shasta	* Beacon atop 150' hill 500' SE. Army Inactive Status.
(A) Montague ✓	Siskiyou County, army	4-3/10 NE; RR 3/4 W. 41-46-30, 122-28-18	2647'	74 _h	Mt. Shasta	Inactive
Montebello	Vail					See Los Angeles
(N) Monterey ✓	NAAS, Monterey	3-2/5 ESE; bay 1/2 N; St. 117 S, 36-35-30, 121-51-00	164'	50 _h R ₁ L ₅ S ₁	San Francisco	T-3295 kcs., 140.58 mc., oper. 1/2 hr. before scheduled flight until local flying secures. 100 oct. No beacon. Aux. to NAS, Alameda.
(N) Mountain View ✓	NAS (LTA), Moffett	2 NE; 3 NNW Sunnyvale; US 101 S, 37-24-30, 122-03-00	20'	70 _h R ₂ L ₄ S ₃	San Francisco	T-3295 kcs., 140.58 mc. 73, 87, 100 oct. No storage. 8 mooring circles.
(A) Muroc ✓	Muroc AAF	2 S; dry lake, road N. 34-54, 117-52	2280'	64 _h R ₂ L ₅ S ₃	Los Angeles	T-219 kcs., 126.18 mc. 73, 91, 100 oct. No storage.
(A) Muroc ✓	Muroc Flight Test Base army	4-1/2 W; US 466, 2 N. 34-59-11, 117-51-41	2273'	60 _h R ₁ L S ₃	Los Angeles	T-201 kcs., 126.18, 116.1 mcs., days only except on req. 73, 91, 100 oct. B-2, obst. lgts. Hard dry lake bed; 18,000 x 21,000'. No storage. CLOSED.

CALIFORNIA

15

* UNDESIGNATED T-TOWER R-RANGE
H-HOMING DEVICE V-VOICE(ONLY)FAC.

16
CALIFORNIA

CITY	AIRPORT NAME	LOCATION	ELEV	CLASS	CHART	REMARKS
Napa	Napa County	5-1/2 S; St. 29 E; riv. W. 38-13-15, 122-17-15	37'	50 _h	Sacramento	*
(A) Needles	Needles	58 S; US 66, 14W. 34-45-45, 114-37-30	880'	58 _h L ₃ S ₁	Los Angeles	* 87,91 oct. for TMA only. Army inactive status
* Newhall	Site 3A, LA-SF	2-1/5 NW; US 99, RR 1/2 E; Rd. N. 34-24-00, 118-33-16	1190'	40 R ₁ L ₄ S ₁	Los Angeles	* R-209 kcs., 90 oct.
(A) Oakland	NAAS, Oakland					See Oakland.
(A) Oakland	Oakland	5 S; bay SW, N; RR SE. 37-43-52, 122-13-00	5'	52 _h R ₃ L ₆ S ₃	San Francisco	* T-278 kcs., 126.18 mc., 87,91,100 oct. Restricted to Army, Navy, Airlines, NATS.
(N) Oceanside	Oceanside OLF, navy (Camp Pendleton)	5-1/2 N San Luis Rey; RR N. 33-18, 117-21	380'	60 _h	San Diego	Outlying fld. to MCAS, El Toro
Olancha	Adanson	3/5 SE; US 6 W; road N. 36-16-45, 118-00-00	3648'	27 S ₃	Mt. Whitney	73 oct. No storage. 30' poles W; 75' towers E.
Olancha (Iona Pina)	Templeton Meadow, U.S.F.S.	12 W; 22 SSW Lone Pine. 36-18-45, 118-13-15	8800'	20	Mt. Whitney	* land and take off from N. or E. only.
Olancha	Tunnel, U.S.F.S.	16 1/2 NW; riv. S. 36-22-30, 118-16-45	9100'	21	Mt. Whitney	* Mts. Timber 2000' NE; take offs from SW.
Ontario (Chino)	Cal-Aero Academy	5 SSE; 4 SE Chino; St. 71 W. 33-59-00, 117-38-30	625'	47 _h	San Diego	* 30' power line SW; 16-75' trees, bldg. NE; 40' pole line E.
(A) Ontario	Ontario AAF	1 1/2 E; between RRs. 34-03-30, 117-37-30	934'	62 _h R ₁ L ₅ S ₃	Los Angeles	T-219 kcs., 126.18 mcs. 73 oct. (truck), 91,100 oct. No storage.
Orleans	Orleans U.S.F.S.	1/2 W; St. 96 S. 41-18-30, 123-32-45	493'	14	Mt. Shasta	* 15' pole lines; 20' bldg. NE.
(A) Oroville	Oroville AAF	3 SW; St. 21 N; River 2 E 39-29-45, 121-37-00	194'	61 _h R ₁	Sacramento	T-206 kcs., 126.18 mc., 6 a.m. to midnight. Inactive.
(N) Otay (Chula Vista)	NAAS, Brown	5 1/2 ESE; reservoir 3 1/2 NE. 32-34-30, 116-28-45	512'	60 _h R ₁ L S ₃	San Diego	T-3295 kcs., 140.58 mc., 7:30 a.m.-8 p.m. 87,96 oct. No storage. Aux. to NAS, San Diego.
(A) Oxnard	Oxnard Landing Strip, army	5 E; US 101, 1/2 N. 34-12-45, 119-04-20	78'	50 _h R ₁ L ₅ S ₁	Los Angeles	B-2, mobile flood, obst. lights.
(N) Oxnard	Ventura County	1 W; road E, N. 34-12-00, 119-11-30	34'	43 _h	Los Angeles	T-4220 kcs., 126.18 mc., 91,100 oct. No beacon * 15' trees N.
(N) Palisades	Palisades OLF, navy	2 E Costa Mesa; 7 S Sa. ta An bay N.W. 33-28-30, 117-52-45	107'	25	San Diego	Outlying fld. to NAAS, Los Alamitos.
(A) Palmdale	Palmdale AAF	3 NE; RR 2 W; road 3/4 E. 34-37-30, 118-05-30	2521'	70 _h R ₂ L ₅ S ₁	Los Angeles	T-281 kcs., 126.18 mc. 73,91,100 oct.
(A) Palm Springs	Palm Springs AAF	2-1/2 E; road S; RR 3 NE 33-49-30, 116-30-00	450'	69 _h R ₁ L ₅ S ₃	San Diego	T-278 kcs., 126.18 mc. 91,100 oct. No storage
Palm Springs	Palm Springs	1/2 E; road S. 33-49-15, 116-32-15	450'	32	San Diego	*
Paso Robles	Paso Robles	2-7/10 ESE; hwy. W. 35-37, 120-39	810'	33 _h	San Francisco	* 75' trees SW.
(N) Pleasanton	Cope OLF, navy	2 NE; RR S. 37-40-52, 121-50-40	400'	32	San Francisco	Outlying fld. to NAS, Livermore. 30' pole line NE; 45' pole line W; 115' trees W.
(N) Pleasanton (Shoemaker)	Rita Butterworth OLF, navy	3-1/5 NNE; 3 E Shoemaker; hwy. S. 37-42-11, 121-51-12	400'	30	San Francisco	Outlying fld. to NAS, Livermore. 50' bldg. NW; 40' pole line S; 40' bldg. E; 20' trees W.
(N) Pleasanton	Spring Valley OLF, navy	2-1/2 NNW; US 50, 1/2 N. 37-41-35, 121-53-56	400'	35	San Francisco	Outlying fld. to NAS, Livermore. 12' bldg. SW; 15' bldg. NE.
Pomona	Brackett	3 NW; 1 SW La Verne; reser- voir W. 34-05-30, 117-47-00	975'	21 S ₁	Los Angeles	80 oct. 4' fence W adj. Restricted to CAP flights.

* UNDESIGNATED T-TOWER R-RANGE
H-HOMING DEVICE V-VOICE(ONLY)FAC.

CALIFORNIA						
CITY	AIRPORT NAME	LOCATION	ELEV	CLASS	CHART	REMARKS
Pomona	Pomona	1-4/5 SSE; rd. N; St. 71, 1 E, 34-02-00, 117-44-45	775'	20	Los Angeles	
Porterville	Cornell	2-2/5 SSW; St. 65, RR E. 36-02-15, 119-02-00	470'	26	Mt. Whitney	* 25-30' poles SE.
(A) Porterville	Porterville AAF	3 SW; St. 65, RR 2 E. 36-02, 119-03	430'	60h	Mt. Whitney	Inactive.
Quincy	Sky Harbor	2-1/2 E; St. 24 S; RR 1/4 N. 39-56-15, 120-54-00	3400'	25 S ₃	Sacramento	73, 80 oct. 30' poles S.
Randsburg	Randsburg	1-4/5 NE; road SE 35-22-45, 117-38-00	3400'	20	Los Angeles	* 60' poles 600' W; 12' bldgs. W.
Ravendale	Ravendale	1/5 N; US 395, RR W. 40-48-30, 120-21-15	5260'	18	Mt. Shasta	*
(N) Red Bluff	Bidwell	1-7/10 SSW; US 99, RR 1 E. 40-09-15, 122-15-00	350'	40h R ₁ L ₅ S ₁	Mt. Shasta	R-362 kcs. 73,87,91,100 oct. Lights on req. NAFG.
Redding	Benton	1-1/10 WSW; at fork of rd. RR 1 E. 40-34-40, 122-21-45	722'	25	Mt. Shasta	*
(A) Redding	Redding AAF	7-1/2 SE; riv. 3 S; road 1/4 N. 40-30-30, 122-17-30	495'	61h R ₁	Mt. Shasta	T-201 kcs., 126.18 mc. Inactive.
(A) Rice (Thermal)	Rice AAF	2-1/5 ESE; hwy., RR N. 34-04-30, 114-49-00	850'	55h R ₁	Los Angeles	T-278 kcs., 126.18 mc., 7 a.m. - 6 p.m. Inactive.
Riverside	Arlington	4 1/2 WSW; road S; Riv. N. 33-56-45, 117-26-30	825'	27	San Diego	
(A) Riverside	March, army	8 4/5 SE; US 395, RR SSW 33-54, 117-16	1513'	67h R ₂ L ₅ S ₃	San Diego	T-201 kcs., 126.18 mc. 62,73,87,91,100 oct. No storage.
Rosamond (Muroc)	Barnes	12 E; bet. lakes; 6 SW Muroc. 34-52-00, 117-57-30	2300'	38	Los Angeles	*
(A) Rosamond	Liberty, army					See Lancaster.
(A) Sacramento	Lincoln #2, army	3-1/5 WNW; RR 1 NE; hwy. S. 38-54-23, 121-20-57	120'	40h	Sacramento	Aux. to Mather Fld.
(A) Sacramento	McClellan, army	9 NE; US 40, RR SE 38-39-30, 121-24-00	78'	70h R ₁ L ₅ S ₃	Sacramento	T-396 kcs., 126.18 mc. 62,73,91,100 oct. Lights on req.
(A) Sacramento	Mather, army	10-1/2 E; 2 S Mills; RR 2 NW. 38-33-30, 121-17-45	87'	60h R ₂ L ₅ S ₃	Sacramento	T-201 kcs., 126.18 mc. 62,87,91,100 oct. No storage.
(A) Sacramento	Sacramento	4 S; St. 24 W; RR 1/4 W 38-31-00, 121-09-30	17'	60h R ₂ L ₅ S ₃	Sacramento	* T-278 kcs., 126.18 mc., 100 oct. No storage. Restricted to Army, Airlines.
Salinas	American Legion	1 1/2 N; race track 1/2 SW; US 101 N. 36-42, 121-39	55'	33	San Francisco	* Fld. oper. on waiver for crop clusters.
(A) Salinas	Salinas AAB	2 1/2 SE; RR 1 SW; road NW. 36-39-53, 121-36-45	71'	50h R ₂ L ₅ S ₃	San Francisco	T-219 kcs., 126.18 mc., 73,87,91,100 oct. Unlighted 50' trees 500' N.
(N) Salton Sea	NAAS, Salton Sea	16-1/10 NW Westmoreland 33-11-30, 115-50-15	-245'	40 R ₁ L S ₃	San Diego	T-3295 kcs., 140.58 mc., 7 a.m. - 5 p.m. or until flying is secured, 72,100 oct. No storage. Repairs for Seaplane only. Aux. to NAS San Diego. B-2 lights avail.
(A) San Bernardino	San Bernardino AAF	3 1/2 ESE; road N; RR SW. 34-06-00, 117-14-30	1120'	76h R ₁ L ₅ S ₃	Los Angeles	T-272 kcs., 126.18 mc. 62,73,87,91,100 oct. * 73,87,90 oct. No storage. 15-45' poles SE, W.
San Bernardino	Tri-City	3-3/10 SSE; hwy. S; riv. N; RR S. N. 34-04-15, 117-16-30	1015'	29 S ₃	Los Angeles	
(N) San Clemente Island	NAAS, San Clemente Island	80 W San Diego; from N end island. 32-56-45, 118-31-45	890'	50h R ₂ L S ₃	San Diego	T-3295 kcs., 140.58 mc., 92,100 oct. Aux. to NAS, San Diego. B-2, obst. lights avail.
(N) San Diego	Booming OLF, navy	2-1/2 SE Coyote Wells 32-42, 115-56				OLF to NAS, San Diego. No other data avail.

18
CALIFORNIA

CITY	AIRPORT NAME	LOCATION	ELEV	CLASS	CHART	REMARKS
(N) San Diego	Border OLF, navy	12-1/2 SSE; RR, 1 SE. 32-32, 117-05			San Diego	Outlying fld. to NAS, San Diego. No other data avail.
(N) San Diego	Borego Hotel OLF, navy	65 ENE; 1/4 WNW Brawley; St. 78, 3 W. 33-05-30, 116-06-06	400'		San Diego	Outlying fld. to NAS, San Diego. No other data avail.
(N) San Diego	Castle OLF, navy (San Clement Island)	On NW end of Island. 33-00-30, 118-35-06	163'		San Diego	OLF to NAS, San Diego. No other data avail.
(N) San Diego	CGAS, San Diego (Lindbergh Field)					See Lindbergh Fld., San Diego.
(N) San Diego	Clark's Dry Lake OLF, navy	65 NE; on W end dry lake 33-20-24, 116-17-48	450'		San Diego	OLF to NAS, San Diego. No other data avail.
(N) San Diego	Coyote Wells OLF, navy (North Field)	13 NNE; RR, 1 SW 32-56-00, 115-52-30	300'		San Diego	OLF to NAS, San Diego. No other data avail. 1-1/2 mi. E of Coyote Mt.
(N) San Diego	Coyote Wells OLF, navy (South Field)	3 E; RR, 1-1/2 NW. 32-44-18, 115-54-24	300'		San Diego	OLF to NAS, San Diego. No other data avail.
San Diego	Gibbs	7 NNE; US 395 W, E. 32-49-00, 117-08-45	405'	29 S ₃	San Diego	* CAP. 87 oct. No storage. 25' poles E, NE.
(N) San Diego	Haster Farm OLF, navy	1-1/2 ENE Westminster; RR 1 NE. 33-45-45, 117-57-30	65'	14	San Diego	OLF to NAAS, Los Alamitos.
(N) San Diego (Westminster)	Horse Ranch OLF, navy	2 E Los Alamitos; 2 1/2 NW West- minster; RR N, E. 33-47-5, 118-00-15	54'	17	San Diego	OLF to NAAS, Los Alamitos. 40' trees W; 20' trees E; 5' fence W, S.
(N) San Diego	Jacumba Hot Springs OLF, navy					See Jacumba Hot Springs.
(N) San Diego (A)	✓ Lindbergh	2 W; bet. bay, US 101. 32-44, 117-11	15'	53h R ₂ L ₅	San Diego	* T-278 kcs., 126.15 mc. on req. WNW/ESE (23-10) runway closed. Army Inactive Status.
(A) San Diego (N)	Long Beach AAF (Daugherty Fld.)					See Long Beach.
(N) San Diego (Westminster)	Mile Square Farm OLF, navy	4 ESE Westminster; 3 1/2 W Santa Ana riv. E. 33-43-23, 117-56-40	44'	25h L	San Diego	OLF to NAAS, Los Alamitos. B-2 lights avail. 35' power lines S.
(N) San Diego	Miramar OLF, navy	1 N Miramar; US 395, 1 SE. 32-54-30, 117-07-24			San Diego	OLF to NAAS, Camp Kearney. No other data avail.
(N) San Diego	NAAS, Brown					See Otay (Chula Vista).
(N) San Diego (A)	✓ NAAS, Camp Kearney	9-1/2 N; US 395, 1/2 E. 32-52-15, 117-07-45	466'	60h R ₁ L S ₃	San Diego	* 3295 kcs., 140.58 mc. 91,100 oct. B-2 lights avail. Aux. to NAS, San Diego, NAFC.
(N) San Diego	NAAS, Holtville					See Holtville.
(N) San Diego	NAAS, Los Alamitos					See Los Alamitos.
(N) San Diego (San Isidro)	NAAS, Rean					See San Isidro.
(N) San Diego	NAAS, Salton Sea					See Salton Sea.
(N) San Diego	NAAS, San Clemente Island					See San Clemente Island.
(N) San Diego	NAAS, San Nicolas					See San Nicolas.
(N) San Diego	NAAS, Twenty-Nine Palms					See Twenty-Nine Palms.
(N) San Diego (A)	✓ NAS, San Diego	1-1/2 WSW; across bay on N Island. 32-42-00, 117-12-30	31'	60h R ₁ L ₅ S ₃	San Diego	* 256 kcs., 140.58 mcs. 87, 91, 100 oct. NATS.

* UNDESIGNATED T-TOWER R-RANGE
H-HOMING DEVICE V-VOICE(ONLY)FAC.

CALIFORNIA

CITY	AIRPORT NAME	LOCATION	ELEV	CLASS	CHART	REMARKS
(N) San Diego	Ocotilla OLF, navy	37 WNW Brawley; creek N. 33-09-48, 116-08-54			San Diego	OLF to NAAS, Salton Sea. No other data avail.
(N) San Diego	Palisades OLF, navy					See Palisades.
San Diego	Peik	4-4/5 WNW, bet. RR, bay. 32-46, 117-13	20'	26 S	San Diego	* Storage avail. Used for parachute testing.
(N) San Diego	Rosedale OLF, navy	6 N; US 395, 1 N; RR 2 W. 32-49-12, 117-10-30	400'		San Diego	OLF to NAS, San Diego. No other data avail.
San Fernando	San Fernando	1-1/5 E; US 99, 1 SW. 34-17-00, 118-25-30	1150'	18	Los Angeles	50' poles SW.
San Francisco	COAS, San Francisco (Mills Field)					See San Francisco Airport.
(A) San Francisco	San Francisco	9 SSE; road W; bay E. 37-37-30, 122-23-00	6'	60h R2 L5 S3	San Francisco	* T-269 kcs., 126.18 mc. 73,91,100 oct. No storage. 90' obst. 900' N, unlighted. Restd. to Army Navy Airlines.
San Jose	Reid-Hillview	3-7/10 E; road W, S. 37-19-45, 121-49-15	200'	27	San Francisco	30' poles N; 25' poles S.
(A) San Jose	San Jose	2-3/5 E; road SW. 37-19-45, 121-50-30	125'	27 L	San Francisco	* Flood, B-2 lights avail. Restricted to military acft. GAF operations.
(N) San Luis Obispo	San Luis Obispo OLF, navy	2 SSE; hwy. E. W. 35-15-00, 120-32-30	200'	40h	San Francisco	Outlying fld. to NAS, Alameda.
San Mateo	San Mateo	1-7/10 SE; RR W; hwy. & bay E. 37-33-30, 122-12-00	6'	19 S3	San Francisco	73 oct.
(N) San Nicolas Island	San Nicolas OLF, navy	On N end; 90 SW Los Angeles. 33-14-24, 119-28-00	625'	63 L	San Diego	OLF to NAS, San Diego. B-2 lights avail.
(N) San Pedro	NAS, Terminal Island	2 NNE; on Terminal Island; bay E. 33-04-45, 118-15-45	10'	49h R1 L6 S1	San Diego	T-338 kcs., 140.58 mc., flying hrs. 73,91,100 oct. Boundary lights on req.
(A) San Rafael	Hamilton, army	7 NNE; RR W; bay E. 38-04, 122-30	-2'	80h R2 L5 S3	San Francisco	T-219 kcs., 126.18 mc. 73,87,91,100 oct. 270' radio towers W; 190' trees W, NW.
(N) Santa Ana	NAAF (LTA), Del Mar					See Del Mar.
(N) Santa Ana	NAAF (LTA), Lompoc					See Lompoc.
(N) Santa Ana	NAS (LTA), Santa Ana	1-6/10 SW; RR NE. 33-42-15, 117-49-30	50'	20h R2 L5 S3	San Diego	T-3295 kcs., 72.91 oct. No storage. 6 mooring circles 600' in dia. 167' bldg. NE, SE.
(A) Santa Ana	Orange County AAF	5 S; US 101 E; at fork of roads. 33-40-30, 117-52-00	47'	48h R1 L5 S3	San Diego	T-219 kcs., 126.18 mc., 6:30 a.m.-10:30 p.m. 73,87,91,100 oct. No storage. Caution - naval blimps.
(N) Santa Barbara	MCAS, Santa Barbara	8-1/10 W; US 101 N; ocean 1 S. 34-25-30, 119-50-30	9'	45h R2 L5 S3	Los Angeles	T-278 kcs., 126.18, 140.58 mcs. 72,87,91,100 oct. No storage.
Santa Maria	Hancock	1 SE; RR N; race track W; rd. E. 34-56-30, 120-25-30	231'	33h	San Francisco	* 3900' turfed landing area avail.
(A) Santa Maria	Santa Maria AAF	3-1/2 S; US 101 E. 34-53-30, 120-27-00	229'	51h R2 L5 S3	San Francisco	T-396 kcs., 126.18 mc. 73,87,91,100 oct. Primary trainers in vicinity.
(N) Santa Monica	Clover	2-3/5 ESE; golf course S; rd. N, E. 34-01, 118-27	153'	39h R1 L5 S2	Los Angeles	* T-272 kcs., 126.18 mcs., 7 a.m. - sunset, others on req. 60' tower E edge fld. unlighted. CLOSED.
(N) Santa Rosa	NAAS, Santa Rosa	2-1/2 SW; St. 12 N; rd., RR E. 38-25, 122-45	110'	70h R1 L S3	Sacramento	T-3295 kcs., 140.58 mc., 1/4 hr. before scheduled flight. 91,100 oct. No storage. B-2, obst. lghts.
(A) Santa Rosa	Santa Rosa AAF	7 NW; RR 1 SE; creek 1/2 S. US 101 E. 38-30-26, 122-48-35	117'	45h R1 L5 S3	Sacramento	T-278 kcs., 126.18 mc. Aux. to NAS, Alameda. 73,91,100 oct. Limited storage.
Santa Ines	Crawford, USFS	4-1/5 ESE; St. 150 S. 34-35-15, 120-00-45	525'	13	San Francisco	*

CALIFORNIA

18

* UNDESIGNATED T-TOWER R-RANGE
H-HOMING DEVICE V-VOICE(ONLY)FAC.

CALIFORNIA

CITY	AIRPORT NAME	LOCATION	ELEV	CLASS	CHART	REMARKS
(N) Santee (Camp Gillespie)	MCAAF, Gillespie	1 SSW; road E; creek W. 32-29-15; 116-58-15	275'	5 ^h R ₁ S ₃	San Diego	T-3295 kcs. 91,100 oct. No storage. 250' towers 1/4 mi. W. Aux. to MCAS, El Toro.
(N) San Ysidro ✓	NAAS, Bean	2-1/5 W; 11 SSW San Diego. 32-34; 117-07	23'	50 ^h R ₁ L S ₃	San Diego	T-3295 kcs. 140.58 oct. daylight hrs. & during night flying 91, 96, 100 oct. No beacon. Aux. to NAS, San Diego. No storage. 2-2 lts. on 1/2 hr. notice. Mobile flood, obst. lghts.
* Secret Valley (Karlo)	Site 51, RV-ND	3-3/5 ESE Karlo; US 39 S; W 40-31-30, 120-15-00	4435'	50 L ₂	Mt. Shasta	
Shafter	Shafter-Kern County	3-3/10 SSW; bet. RR. road. 35-27-45; 119-14-30	500'	20	Los Angeles	
* Shasta Springs	Site 25B, SF-BA					See Dunsmuir.
* Silver Lake (Baker)	Site 18, LA-SL	2-1/2 SSW; 5-1/2 W Baker; RR 1/4 E. 35-20-00, 116-05-15	906'	40 R ₁ L ₃ S ₃	Los Angeles	R-269 kcs. 73 oct. No storage.
(A) Stockton (Franklin) ✓	Franklin #6, army	5-1/2 SSW Franklin; riv. E. 58-18-00; 121-24-30	21'	40 ^h	San Francisco	Aux. to Stockton Field.
(A) Stockton (Lodi) ✓	Kingsbury #1, army	6 WSW Lodi; RR W. 38-07; 121-23	15'	40 ^h	San Francisco	Aux. to Stockton Field.
(A) Stockton (Modesto) ✓	Modesto #2, army	2 ESE Modesto. 37-38-30, 120-57-30	100'	40 ^h L ₁	San Francisco	Aux. to Stockton Field.
(A) Stockton (Tracy) ✓	New Jerusalem #3, army	8 ESE Tracy; riv. E. 37-41; 121-17	56'	40 ^h L ₅	San Francisco	Aux. to Stockton Fld. No beacon; boundary lights on request.
(A) Stockton ✓	Stockton, army	4 SSW; RR W, SW; US 99, 1 E 37-54; 121-15	23'	45 ^h R ₂ L ₅ S ₃	San Francisco	T-275 kcs.; other fac. avail. on 24-hr. basis but bet. 6:30 p.m. & 6:30 a.m. on req. only. 73, 87, 91, 100 oct.
(A) Stockton ✓	Tracy #5, army	3-3/5 S Tracy. 37-41-00; 121-26-30	190'	40 ^h	San Francisco	Aux. to Stockton Fld. 91, 100 oct.
(A) Suisun (Fairfield) ✓	Fairfield-Suisun AAF	5 E; Fairfield 6 E 38-16-00; 121-56-30	50'	7 ^h R ₂ L ₅ S ₃	Sacramento	T-272 kcs. 73, 91, 100 oct.
(N) Sunnyvale	MAS (LTA), Moffett Field					See Mountain View.
Susanville	Susanville	6-1/2 SE; US 395 SW; lake 1-1/2 SE. 40-22-30, 120-33-30	4200'	38 S ₃	Mt. Shasta	73, 80 oct. No storage.
(A) Taft ✓	Allen #3, army	25 SE. 35-03; 119-05	500'	31 ^h L	Los Angeles	Aux. to Gardner Field. Mobile floodlights avail.
(A) Taft ✓	Gardner, army	9 ESE; RR SW. 35-06-30; 119-18-00	444'	60 ^h R ₁ L ₅ S ₃	Los Angeles	T-272 kcs., 6 a.m. to midnight, other hrs. on req. 73, 87, 91, 100 oct. No storage.
(A) Taft ✓	Parker #1, army	15 SE. 35-04; 119-13	550'	30 ^h	Los Angeles	Obst. lights. Aux. to Gardner Fld.
Taft ✓	Taft-Kern County	3/5 E; RR E. 35-08-15; 119-26-45	675'	27 L ₃	Los Angeles	
(A) Taft ✓	Taft-Kern County Aux. #2; army	21 SE. 35-04; 119-06	500'	55 ^h L	Los Angeles	Mobile flood lights. Aux. to Gardner Field.
(A) Taft ✓	Taft-Kern County #2, army (Connors)	7 ESE; 2 SW of Gardner Fld. 35-07; 119-20	360'	26 L	Los Angeles	Aux. #5, to Gardner Fld. Mobile floodlight.
Tehachapi	Tehachapi-Kern County	1 N; RR S. 35-09; 117-27	3960'	45	Los Angeles	* 55' pole line SE.
(A) Thermal	Thermal AAF	1-4/5 SW; US 99 W. 33-37-30; 116-09-54	-119'	50 ^h R ₁ L ₅ S ₃	San Diego	T-396 kcs., 126.13 mcs., 7 a.m. - 7 p.m. 73, 91, 100 oct.
(N) Tracy	Brown-Fabian OLF, navy	3-3/10 W; hwy. RR 1 W. 37-43-43; 121-29-27	135'	63	San Francisco	OLF to MAS, Livermore. 30' pole line W. SW; 40' trees SE.
(N) Tracy	Brown OLF, navy	7 SW; Bethany E; RR, hwy. RR 37-46-46; 121-33-18	100'	40	San Francisco	OLF to MAS, Livermore. Bldg. SW; trees SE.

* UNDESIGNATED T-TOWER R-RANGE.
H-HOMING DEVICE V-VOICE(ONLY)FAC.

CITY	AIRPORT NAME	LOCATION	CALIFORNIA ELEV	CLASS	CHART	REMARKS
(N) Tracy	Lindermann OLF, navy	9 WNW; hwy. RR NE. 37-47-58, 121-34-23	100'	39	San Francisco	OLF to NAS, Livermore. 30' bldg. N, SE; 12' bldg. NW; 30' pole line S.
(A) Tracy	New Jerusalem #3, army					See Stockton.
(A) Tracy	Tracy Army #4					See Stockton.
* Trona	Site 13, AV-ND	4 NE; road 1/2 W. 35-48-30, 117-20-00	1670'	60 L ₁	Los Angeles	* Fld. in valley surrounded by mountains.
* Truckee	Site 16B, SF-SL	3-3/5 SW; US 40 1/4 S; RR 1/4 E. 39-21-15, 120-08-00	5820'	34 L ₃	Sacramento	*
(A) Tulare	Rankin Aeronautical Academy, Inc., army	6 SE; US 99, RR 4 W. 36-09-30, 119-15-30	283'	26 L S ₃	Mt. Whitney	73.87 oct. Port. flood, obst. lights avail. Heavy student traffic in 10 mi. radius. CFS.
(A) Tulare	Tulare, army	2-9/10 SSW; US 99 W; RR 1/2 W. 36-10-15, 119-19-30	300'	20 S ₂	Mt. Whitney	CFS. Gasoline by trucks. Aux. to Rankin Awo.
(N) Twentynine Palms	NAAS, Twentynine Palms	4-4/5 N; road S; S end dry lake. 34-12, 116-03	1761'	30 S ₁	Los Angeles	91,100 oct. Aux. to NAS, San Diego. 1800x3000' mat used only in wet weather. 400-1000' hills.
Ukiah	Ukiah	1 N; RR N; US 101 W. 39-08, 123-12	612'	40 _h	Sacramento	* E, SE; 400' hill NW.
Upper Lake	Gravelly Valley	20 N; lake S. 39-27-15, 122-57-00	2000'	49	Sacramento	* Used by U.S. Forest Svc. Rd. crosses NE/SW strip 1000' from SW end, 100' trees NE, SE; 80' T-3295 kcs., 140.58 mc., 1 hr. be- trees NW. fore flight until local flying secures. 100
(N) Vernalis	NAAS, Vernalis	2-3/10 S. 37-36, 121-19	200'	70 _h R ₁ L ₃ S ₃	San Francisco	Aux. to Victorville AAF, B-2, flood lghts. avail. Mts. 1 mi. S.
(A) Victorville	Grey Butte #4, army	22 W. 34-34-00, 117-40-30	3050'	37 _h L	Los Angeles	Aux. to Victorville AAF, B-2, flood lghts. avail. Mts. 1 mi. S.
(A) Victorville	Haves #1, army	27 1/2 N; 1 1/2 SSW Haves; RR N. 34-56-00, 117-22-30	2319'	56 _h L	Los Angeles	Aux. to Victorville AAF, B-2, flood lghts. avail.
(A) Victorville	Helendale #2, army	20 N. 6 NNE Helendale 34-49-30, 117-18-00	2508'	56 _h L	Los Angeles	Aux. to Victorville AAF, B-2, flood lights avail.
(A) Victorville	Mirage #3, army	18 WNW; road S. 34-37-30, 117-36-00	2865'	37 _h L	Los Angeles	Aux. to Victorville AAF, B-2, flood lights avail.
(A) Victorville	Victorville AAF	6 NW; US 66, RR, 2 E; road W. 34-35-30, 117-22-00	2861'	74 _h R ₁ L ₅ S ₃	Los Angeles	T-278 kcs., 126.18 mc. 73,87,91,100 oct.
Visalia	Sequoia	8-1/2 WNW; RR 2 E; rd. 1 1/2 E. 36-27, 119-19	310'	23	Mt. Whitney	*
(A) Visalia	Visalia AAF	5 W; St. 40 N; US 99 W; RR 1/4 W. 36-19-00, 119-23-30	300'	60 _h R ₁ L ₅ S ₃	Mt. Whitney	T-4220 kcs., 126.18 mc. 100 oct. Boundary lights on req.
Walnut Creek	Sherman	3 N; State 21 W; RR E; St. 24 S. 37-56-15, 122-03-00	1000'	28 S ₃	San Francisco	* 73,87,91 oct. No storage. 30' poles S edge fm 50' pole line W; 50' monument SW.
(N) Watsonville	NAAS (HTA), Watsonville	2-7/5 NW; hwy. NE; bay 3 SW 36-56-15, 121-47-15	150'	45 _h R ₁ L ₅ S ₃	San Francisco	T-3295 kcs., 140.58 mc., during flight hrs. 4 on req. 91 oct. (truck), 100 oct. No storage. Aux. to
(N) Watsonville	NAAF (LTA), Watsonville	3-4/5 SSW; St. 1, E; Bay 1 1/2 W. 36-51-30, 121-47-00	125'	20 _h L ₄ S ₃	San Francisco	91 oct. No storage. 3 mooring circles. Aux. to NAS-LTA, Moffett Field, Mtn. View.
Weaverville	Weaverville USFS	1 SSW; US 299 E. 40-43, 122-55	2040'	22	Mt. Shasta	* Occasionally used by light planes. 1200' mtn. 1/2 mi. SE; 30' poles S.
(N) Westmoreland	NAAS, Salton Sea					See Salton Sea.
* Williams	Site 9, SF-SA	4 S; RR US 99, 2 E. 39-09-45, 122-09-15	130'	42 R ₁ L ₃	Sacramento	* R-326 kcs.
(A) Willows	Willows-Glenn County	1-3/10 WSW; US 99, RR 1 E. 39-31-15, 122-13-00	130'	45 _h L ₁	Sacramento	* Crop dusters based here. Army Inactive Status.

CALIFORNIA

CITY	AIRPORT NAME	LOCATION	ELEV	CLASS	CHART	REMARKS
(A) Winters (Davis)	Winters-Davis Landing Strip, army					See Davis (Winters).

COLORADO

CITY	AIRPORT NAME	LOCATION	ELEV	CLASS	CHART	REMARKS
★ Akron	Site 9, DV-01	3-9/10 SE; RR, US 34 W. 40-07-00, 103-09-30	4585'	53 R ₁ L ₃	Cheyenne	* R-368 Kcs.
Alamosa ✓	Alamosa	2 S; US 285 W. 37-26-00, 105-51-45	7550'	58 L ₃ S ₂	Trinidad	73 oct. No. 1 strip lighted until midnight. No beacon.
★ Alvin	Site 15, DV-01	3-1/2 NW; roads 3 S, N. 40-21-30, 102-06-30	3611'	40 L ₃	Cheyenne	* See La Junta (Arlington).
(A) Arlington (La Junta)	Arlington #4, army					
Boulder ✓	Boulder	3 ESE; RR NW, S. 40-02-15, 105-13-30	5350'	42 S ₃	Cheyenne	73 oct. Obet. lights; 35' bldg. N.
(A) Colorado Springs ✓	Peterson, army	6-1/4 N; US 24, 1 W. 38-49, 104-42	6178'	80 _h R ₂ L ₅ S ₃	Denver	T-272 kcs. 73, 87, 91, 100 oct. No storage. Lights on 30 min. notice.
Colorado Springs	Pine Valley	9-1/5 N; US 85, 87 E. 38-58-15, 104-48-45	6575'	45 S ₃	Denver	73, 80 oct. SF corner unusable.
Cortez ✓	Cortez	3-1/2 SW; US 666 E. 37-19-00, 108-38-00	6000'	44 S ₂	Grand Canyon	73, 87 oct.
Craig ✓	Craig	1-4/5 SE; river W. 40-30, 107-32	6300'	26	Cheyenne	*
Creede ✓	Creede	2 SSE; State 149, hills NW. 37-49-30, 106-45-15	8700'	40 S ₂	Trinidad	73, 80 oct. Rough off strips.
Delta ✓	Delta	4 E; road W. 38-44, 107-59-30	5000'	38	Denver	
(A) Denver (Aurora) ✓	Buckley, army	12-1/2 ESE; 7-1/2 ESE Lowry Fld. 39-42-15, 104-45-00	5560'	80 _h R ₁ L ₅ S ₃	Denver	T-201 kcs., 126.18 mc., 73, 80, 87, 91, 100 oct. No storage.
Denver	Civil Air Patrol	3-9/10 E; 1/2 W of Denver Air- port, 39-45-30, 104-54-00	5320'	29 L S ₃	Denver	73 oct. Floodlights on hangar light 1/2 mi. of fld.
Denver	Combs	3-1/2 NE; RR W. 39-46, 104-56	5200'	32 S ₂	Denver	73, 80 oct.
Denver	Hayden	4 NE; US 6 W. 39-46-55, 104-55-45	5235'	40 L ₂ S ₃	Denver	80 oct.
(A) Denver ✓	Lowry, army	5-3/10 ESE; roads all sides 39-43-15, 104-53-20	5391'	83 _h R ₁ L ₅ S ₃	Denver	T-278 kcs., 126.18 mc., 73, 87, 91, 100 oct.
Denver	Ruston					No data avail.
(A) Denver ✓	Stapleton (Denver Airport)	5 ENE; RR W. 39-45-40, 104-53-00	5308'	65 _h R ₂ L ₆ S ₃	Denver	T-278 kcs., 126.18 mc., 73, 80, 87, 91, 100 oct. No storage. 7000' strips avail.

* UNDESIGNATED T-TOWER R-RANGE
H-HOMING DEVICE V-VOICE(ONLY) FAC.

CITY	AIRPORT NAME	LOCATION	COLORADO ELEV	CLASS	CHART	REMARKS
Dove Creek	Dove Creek	3/5 E; US 160 E; creek W. 37-46, 108-53	7000'	39 S ₁	Grand Canyon	73 oct. 40' pole line SSW.
DuPont	Rutledge	1 S; bet. RR, highway. 39-50-00, 104-55-30	5080'	42 S ₃	Denver	73 oct. No storage.
Durango	Durango	1 NE; NE city reservoir. 37-17, 107-52	6875'	40 S ₁	Trinidad	73 oct. 500-1200' mtn. E,W. Not to be used by pilots unfamiliar with fld., rough, rolling.
Fairplay	Teter	3 SSE; State 9 E. 39-11-00, 105-58-30	9700'	67	Denver	*
Fort Collins	Fort Collins, Site 5, DY-LR	4 WNW; road S. 40-35-47, 105-08-07	5150'	39 L ₂ S ₃	Cheyenne	83 oct. 400' hills NW; 25' poles SE.
Fort Morgan	Young	4 N; State 52 E. 40-18, 103-48	4480'	52	Cheyenne	*
Granby	Granby				Cheyenne	No data avail.
Grand Junction	Walker	2-1/2 WNW; road W. 39-06-15, 108-31-45	4642'	54 L ₃ S ₃	Grand Junction	73 oct.
Greeley	Greeley	3-1/2 E; RR E; riv. 1/2 S. 40-25-45, 104-17-45	4648'	27 S ₁	Cheyenne	73, 80 oct.
Gunnison	Meeker Ranch	23 SSE; river, State 114 E. 38-14, 106-45	8500'	55	Denver	*
Gunnison	Woodmen Memorial	2 S; hill E; creek W. 38-30-45, 106-56-00	7700'	42	Denver	*
Hugo	Hugo				Denver	No data avail.
Julesburg	Doughty				Cheyenne	No data avail.
(A) La Junta	La Junta AAF	4-2/5 WNE; State 109 W. 38-03, 103-31	4262'	80 _h L ₂ L ₅ S ₃	Denver	T-317 kec., 126.18 mcs. 73, 87, 91, 100 oct. No storage. Training. Rot. beacon on hill 1 1/4 mi. N. Aux. to La Junta AAF. B-2, flood, obst. lights.
(A) La Junta (Arlington)	Arlington #4, army	28 WNW; Arlington 3-3/10 WNW. 38-19-30, 103-16-15	4424'	70 _h L	Denver	Aux. to La Junta AAF. B-2, flood, obst. lights.
(A) La Junta (Las Animas)	Las Animas #2, army	19 NE; Las Animas 5-9/10 SW 38-08-45, 103-15-30	4119'	70 _h L	Denver	Aux. to La Junta AAF. B-2, flood, obst. lights.
(A) La Junta (Rocky Ford)	Rocky Ford #1, army	13-4/5 NW; Rocky Ford 6 S. 38-08-15, 103-41-45	4367'	60 _h L ₅	Denver	Aux. to La Junta AAF.
* Lamar	Site 10, PU-WD	3-7/10 WSW; canal W; RR E. 38-04-15, 102-41-00	3673'	40 L ₃ S	Denver	* Storage avail.
(A) Las Animas	Las Animas #4, army					See La Junta (Las Animas)
Leadville	Leadville	3 WNW; US 24 E. 39-17, 106-20	10,000'	45	Denver	*
Mancos	Mancos	1 E; between roads. 37-22, 108-17	7500'	30	Grand Canyon	*
Meeker	Meeker	1-3/10 E; State 13 E. 40-03, 107-53	6300'	26	Cheyenne	*
Monte Vista	Monte Vista	3-1/2 W; US 160, RR E. 37-35-00, 106-12-30	7710'	55	Trinidad	
Montrose	Montrose	1-3/10 S; bet. riv., road. 38-27-45, 107-52-30	5800'	33 S ₂	Denver	73 oct.
Ordway	Ordway	9/10 S; State 71, 1 1/2 E. 38-12-15, 103-44-30	4300'	40	Denver	*
Pueblo	Pueblo	2-1/10 SW; bet. St. 76 & 96 38-15, 104-39	4812'	52 _h S ₁ L ₃ S ₃	Denver	B-302 kec. 80, 91, 100 oct. Lights on req. 25' poles E.

COLORADO

23

* UNDESIGNATED T-TOWER R-RANGE
H-HOMING DEVICE V-VOICE(ONLY)FAC.

COLORADO

CITY	AIRPORT NAME	LOCATION	ELEV	CLASS	CHART	REMARKS
(A) Pueblo	✓ Pueblo AAB	7 ESE, state 98, RR S, riv. 1/2 S, 88-17-30, 104-29-30	4640'	85 _h R ₃ L ₅ S ₃	Denver	T-396 kas., 73,91,100 oct. No storage.
Rifle	✓ Rifle	5-5/10E, river 1/2 N. 89-31-30, 107-43-00	6400'	42	Denver	
(A) Rocky Ford	✓ Rocky Ford #1, army					See La Junta (Rocky Ford).
Saguache	✓ Saguache	2 W, State 114 NE 38-08-30, 108-10-45	7700'	48	Denver	*
Sterling	✓ Sterling	2-4/6W, RR S, State 14 N. 40-37, 108-15	4020'	37 S ₂	Cheyenne	73 oct.
Trinidad	✓ Trinidad	10-1/2 ENN, US 860, 1 W. 87-16-15, 104-20-00	5741'	54 _h R ₁ L ₁ S ₁	Trinidad	R-329 kas., 80 oct.
Walden	✓ Walden	1-1/2 N, State 125 W. 40-45, 106-17	8250'	60	Cheyenne	* All except NE/SW strips rough.

CONNECTICUT

CITY	AIRPORT NAME	LOCATION	ELEV	CLASS	CHART	REMARKS
Bethany	Bethany	1-3/10 N, State 68 E. 41-26-15, 72-59-45	680'	21 L ₂ S ₃	New York	80 oct. No beacon. Lights on req.
(N) Bridgeport (Stratford)	✓ Bridgeport	3/4 ESE, river E at mouth 41-10-, 73-08	10'	46 _h R ₁ S ₃	New York	T-248 kas., 126.18 mc., 7 a.m. to 7 p.m. 87,100 oct.
Bristol	Stephenson	1-1/2 ESE, rd. W, RR 1/2 N. 41-39-30, 72-54-45	240'	16 S ₃	New York	73 oct. 20-30' bldg., 75' trees S.
Canaan (Sheffield)	Canaan	1 N, US 7, RR W. 42-02-45, 73-19-30	680'	24 S ₃	Albany	73 oct. No storage. 35' pole line, 60' trees SW.
Danbury	✓ Danbury	2-1/2 SW, US 7 SE. 41-22, 73-29	454'	45 _h S ₃	New York	80 oct. 25-35' pole line, 15-60' trees NSW, SSE; obst., ENE 4:1
(N) Essex	Doane	1-1/6 SW, State 153 W. 41-20-45, 72-24-45	30'	13	New York	* 150' ridge, 10-80' trees; 45' trees NN.
(N) Groton	✓ HAAF, Groton	2-4/6 SE, RR W, river S. 41-19-30, 72-02-45	8'	50 _h L ₅	New York	Contact lights on req. AUX. to NAS, Quonset Point, R. I.
(A) Hartford	✓ Brainard	2-4/6 SE, RR W, river E. 41-44-15, 72-39-15	19'	45 _h R ₂ L ₅ S ₃	New York	T-278 kas., 126.18 mc., 80,91,100 oct. 28' dike 250' E; 50' pole lines 600' W. Army Inactive. Status.
Hartford (E. Hartford)	✓ Rentschler	3-1/2 ESE, river 1 W. 41-45-15, 72-37-30	40'	58 _h L ₄ S ₃	New York	87,91,100 oct. Obsta. surround fld.
Meriden	Meriden	2-4/10 SW, pond E. 41-30-15, 72-49-45	102'	86 R ₁ L ₃ S ₃	New York	T-278 kas., daylight hrs. 73,91 oct. 189' pole line W; 40' power line S.
Monroe	Monroe	7/10 SSE, road E, W. 41-19-15, 73-12-15	620'	20 S ₃	New York	80 oct. No storage.
(A) New Haven	✓ New Haven AAF	5-1/2 SE, road SE, creek W. 41-15, 72-55	4'	42 _h S ₃	New York	91,100 oct. Closed nights.

* UNDESIGNATED T-TOWER R-RANGE
H-HOMING DEVICE V-VOICE(ONLY) FAC.

CONNECTICUT						
CITY	AIRPORT NAME	LOCATION	ELEV	CLASS	CHART	REMARKS
Plymouth (Waterbury)	Waterbury	2-3/8 E, 6 N Waterbury, RRs E, W. 41-38-15, 73-02-45	845'	20 S ₃	New York	73 Oct.
* Putnam (Pomfret)	Site 14, LG-BW	1-7/10 WSW, road N, RR E. 41-54-30, 71-57-16	460'	22 L ₃	Boston	* 30' pole line, trees N; 35' poles, 70' trees NE
Simsbury	Simsbury	2-3/5 ENE, US 202 E, RR 1/2 W. 41-54-45, 72-46-45	170'	18 S ₃	New York	73 oct. 65' trees NW.
Stonington	Stonington	1 NE, US 1 NW, RR S. 41-21-00, 71-53-30	5'	17	Boston	*
Wallingford	Lufbery	3/5 WSW, river W, RR E. 41-27, 72-50	80'	21	New York	* 40' trees, 35' pole line, 25-50' bldgs. N.
West Haven	West Haven	2-7/10 SW, State 122 E. 41-14-30, 72-58-30	15'	20	New York	* 35' pole line; 20-70' trees, 15-40' bldgs. E.
Windham (Willimantic)	Windham	3-1/2 WNW, St. S, 2-1/2 ENE Willimantic 41-44-30, 72-11-00	238'	44 _h	New York	* 25-30' trees NE, ENE.
(A) Windsor Locks	Bradley, army	2 W, State 76 E. 41-56-00, 72-40-40	171'	60 _h R ₁ L ₅ S ₃	New York	T-269 kcs., 126.18 mo. 73, 91, 100 oct. 75' antennabet 8 ends of N/S, NE/SW runways.

DELAWARE						
CITY	AIRPORT NAME	LOCATION	ELEV	CLASS	CHART	REMARKS
Dover	Dover	1-2/5 ESE, US 11SW, creek NW. 39-10-15, 75-30-30	34'	19	Washington	*40-50' trees, S,W; 30' pole lines N. Cattle on on fld.
(A) Dover	Dover AAF	4 SE, US 113 E. 39-07-30, 75-23-00	28'	70 _h R ₁ L ₅ S ₃	Washington	T-396 kcs., 126.18 mo. 73, 91, 100 oct.
(N) Georgetown	Georgetown OLF, navy (Sussex County)	1-1/2 E, RR NW 38-41-00, 75-21-45	60'	60 _h L S	Washington	72, 98 oct. in emerg. Flare pots and light trucks on req. Outlying fld. to IAS. Wildwood, N.J. Use runways only.
Newark	Lovett	2 WSW, State 2 SE 39-40-15, 75-47-00	100'	20	Washington	*30' pole lines E, SSE; 50' trees NW.
New Castle	Biggs	1 NW, US 40 S. 39-40-30, 75-35-00	60'	21 S ₂	Washington	80 oct.
Rehoboth Beach	Rehoboth	1-4/5 WSW, State 14 N. 38-42-30, 75-06-45	10'	37 S ₃	Washington	* 74, 80 oct. No storage. CAP. Coastal Patrol Base #2.
Seaford	DuPont	4/5 WSW, RR NE, road W. 38-38, 75-38	25'	21	Washington	30' trees SW; 20' poles NE
Wilmington	DuPont	3 WNW, RR E, State 44 SW 39-45-45, 75-36-00	185'	29 R ₁ L ₅ S ₃	Washington	T-388 kcs., 7 a.m. to 7 p.m. on req. Boundary lghts. on req. 80 oct. No storage.
(A) Wilmington	New Castle AAB	6 SSW, US 13 SE 39-40-30, 75-36-50	75'	70 _h R ₂ L ₅ S ₃	Washington	T-219 kcs., 126.18 mo. 73, 100 oct. Heavy transition traffic
Wilmington	Point Breeze	6-1/2 NNE, US 202, 1 W. 39-50, 75-32	458'	20	Washington	* 30' poles, trees, hangar ESE; 30-40' trees ENE, NW.

CONNECTICUT — DELAWARE.

* UNDESIGNATED T-TOWER R-RANGE
H-HOMING DEVICE V-VOICE (ONLY) FAC.

DELAWARE

CITY	AIRPORT NAME	LOCATION	ELEV	CLASS	CHART	REMARKS

DIST. OF COLUMBIA

CITY	AIRPORT NAME	LOCATION	ELEV	CLASS	CHART	REMARKS
(N) Washington	Beltsville OLF, navy					See Beltsville, Md.
(A) Washington	Bolling, army	5-3/10 SSE; 3/8 SSE Monument; Riv. W, 38-50-15, 77-01-00	20'	60 _h R ₁ L ₅ S ₃	Washington	T-219 kos., 126.18 mos., 73, 91, 100 oct. 200' ridge 1000-2000' E.
(A) Washington	Camp Springs AAF	12 SE; 1-1/2 E Camp Springs. 38-48, 76-53	279'	65 _h R ₁ L ₅ S ₃	Washington	T-317 kos., 126.18 mos., 118.1mo 73, 91, 100 oct.
(N) Washington	NAS, Anacostia	4-4/8 SSE; 2-4/8 SSE Monument Riv. W, NW, N. 38-51-15, 77-00-45	10'	40 _h R ₁ L ₅ S ₃	Washington	T-251 Kos. 140.68mo., 7a.m.-sunset, other hrs. on req. 87, 91, 100 oct. No beacon. Tetrahedron, Sea- plane fac. avail.
(A) Washington	Washington National	5S; 2S Monument; river E. 38-51-15, 77-02-30	13'	69 _h R ₃ L ₆ S ₃	Washington	T-278 kos., 126.18mo 91.100 oct., repairs; storage for A.T.C. & air carriers only, NATS. CLOSED.

FLORIDA

CITY	AIRPORT NAME	LOCATION	ELEV	CLASS	CHART	REMARKS
Altoona	Altoona	3/5 NW; St. 55, RR 1/2 E. 28-59-00, 81-38-45	155'	25	Orlando	*
(A) Apalachicola	Apalachicola AAF	2W; US 98 S; RR 1/2 N. 29-44-00, 85-01-30	5'	55 _h R ₁ L ₅ S ₃	Mobile	T-278 kos., 126.18 mo., 87, 100 oct. No storage.
Apopka	Ryan	1 N; road E; lake NW 28-41-30, 81-30-15	104'	26	Orlando	*
Arcadia	Arcadia	2 SE; St. 2, 1/2 E. 27-11-30, 81-50-15	60'	30	Miami	*
(A) Arcadia	Carlstrom, army	7 SSE; St. 2 E. 27-07-30, 81-49-00	55'	53 S ₃	Miami	73 oct. CPS.
Arcadia	Dorr,	11-1/2 E; St. 18 N. 27-12-15, 81-41-00	74'	53	Miami	*
Avon Park	Avon Park	1-1/2 W; St. 32 N. 27-35-15, 81-32-00	127'	40 _h S ₂	Miami	73, 91 oct. No fuel or oil for Trans. acft. Flare pots on req. 45' hangar NE corner.
(A) Avon Park	Avon Park AAF	10 ENE; 2 SE of S end of lake, 27-39, 81-20	65'	54 _h R ₁ L ₅ S ₃	Miami	T-396 kos., 126.18 mo., 91 oct., ltd. 73, 100 oct. No storage.
(N) Bagdad	Bagdad OLF, navy					See Pensacola.

* UNDESIGNATED T-TOWER R-RANGE
H-HOMING DEVICE V-VOICE(ONLY)FAC.

CITY	AIRPORT NAME	LOCATION	FLORIDA ELEV	CLASS	CHART	REMARKS
(N) Banana River (Cocoa)	NAS, Banana River	11 SE of Cocoa, bet. ocean & Banana Riv. 28-15, 80-86	9'	40 _h R ₂ L ₅ S ₃	Orlando	T-281 kos. 73,87,98 oct. No beacon.
Barberville	Barberville	1SE, US 17, 1 NE; bet. RR, Rd. 29-10-30, 81-24-45	25'	25	Orlando	* 20' pole line E.
Bartow	Armour	1 W, St. 79 N; RR 1/4 N. 27-53-30, 81-51-80	115'	28 S ₃	Miami	80 oct. No storage. 80' trees E,W,S,N; 30' power line N; 100' stacks NW.
(A) Bartow	Bartow AAF	5-1/2 NE; US 17 NW; RR 1/2 NW, 27-57, 81-47	128'	50 _h R ₁ L ₅ S ₃	Miami	T-230 kos., 126, 18, 120, 24 mos., 6:45 a.m. to 6p.m. other hrs. on req. 73, 91, 100 oct. No storage.
Belle Glade	Belle Glade	1 NNE; St. 145 W; RR 3/4WNW 26-42-15, 80-40-00	17'	27 S ₃	Miami	73 oct. No storage. Suitable for light planes only.
(A) Boca Raton	Boca Raton AAF	2 NNW; canal E. 26-22, 80-06	13'	64 _h R ₁ L ₅ S ₃	Miami	T-396 kos. 87, 91, 100 oct.; 73 oct. (truck)
(N) Bostwick	Bostwick OLF, navy	1 NW; US 17 E; RR 3/4E. 29-46-30, 81-38-60	39'	34	Orlando	Outlying fld. to NAS, Jacksonville.
(A) Brooksville	Brooksville AAF	7-1/2 SW; US 41 E. 28-27-45, 82-27-30	70'	70 _h	Orlando	CLOSED.
(A) Bushnell	Bushnell AAF	5-1/5E; St. 22 S; road E. 28-59-30, 82-04-00	82'	80 _h	Orlando	CLOSED.
Carrabelle	Carrabelle Flight Strip	2-6/10W; US 519, 1 S. 29-50-45, 84-42-15	20'	40 _h	Mobile	*
Cedar Keys	Cedar Keys	1 W; St. 13 E; bay S. 29-06, 83-03	5'	24 _h	Orlando	*
Claraona	Wallace	1-1/2 WNW; rd. S; lake 2 W. 26-37-15, 81-30-45	93'	25 S ₃	Orlando	80 oct. 20' trees E.
Clearwater	Clearwater	2 NE; St. 17 S. 27-58, 82-47	73'	30	Miami	* 50' trees surround fld.
Clewiston	Clewiston	1-3/8 SW; RR N; canal S. 26-40-30, 80-57-00	19'	33 S ₁	Miami	80 oct. 20-28' pole line N,S,E,W.
(A) Clewiston	Riddle	8 W; St. 25 N. 26-44-30, 81-03-00	19'	105 S ₁	Miami	73, 91 oct. Army repairs only. Restd. to Army operations. CPS.
(N) Cocoa (Banana River)	NAS, Banana River					See Banana River (Cocoa).
(A) Crestview (Valpariso)	Eglin #3, army					See Valpariso (Crestview)
(N) Crestview	Site 21, NO-JX	2-1/2 N; State 35 E; RR E. 30-47-30, 86-34-00	268'	35 R ₁ L ₂	Mobile	*R-350 kos., Outlying fld. to NAS, Pensacola
(A) Cross City	Cross City AAF	1 E; US 19 RR, SW 29-48, 83-06	42'	50 _h R ₁ L ₅ S ₁	Orlando	R-259 kos. 73, 91 oct.
(N) Daytona Beach	Bunnell (Bulow) OLF, navy	20 NW 29-27, 81-15			Orlando	Outlying fld. to NAS, Daytona Beach. No other data avail.
(N) Daytona Beach	NAS, Daytona Beach	2-4/5SW; US 92 S; St. 21, 7/10NNW. 29-11-00, 81-03-15	30'	40 _h R ₂ L ₅ S ₃	Orlando	T-227 kos., days and on req. 87, 91 oct.
(N) Daytona Beach	New Smyrna OLF, navy					See New Smyrna.
(N) Daytona Beach (Ormond)	Tonoka OLF, navy	7-4/5NW; 3/4SW Ormond 29-18, 81-07	20'	40 _h	Orlando	Outlying field to NAS, Daytona Beach.
(N) De Land	NAS, De Land	2-1/2 NNE; US 92 S. 29-04-35, 81-17-00	80'	60 _h R ₁ L S ₃	Orlando	T-326 kos., 7:30a.m.-5:30p.m. 87, 91, 96 oct. No storage. 110' trees 1100' N; 120' trees 650' E
(N) De Land (Sansula)	Spruce Creek OLF, navy	16ENE, 3/4 N Sansula 29-04-30, 81-02-00	24'	40 _h	Orlando	Training, B-2, port. flood, obstruction lights. Outlying fld. to NAS, De Land.

FLORIDA
27

* UNDESIGNATED T-TOWER R-RANGE
H-HOMING DEVICE V-VOICE(ONLY)FAC.

CITY	AIRPORT NAME	LOCATION	ELEV	CLASS	CHART	REMARKS
(A) Dummellon	Dummellon AAF	4-1/2 E; State 81 S. 29-03, 82-25	65'	50 _h S ₁	Orlando	78, 91 oct. See Marianna.
(A) Ellis	Ellis #1, army					
Eustis	Frank D. Waterman	9/10SSW; Lake NW 28-49-45, 81-41-00	81'	25 S ₁	Orlando	80 oct. strips usable for light acft. 50' poles SW; pole line N,W; trees N, NE; bldg. S.
(N) Fernandina	Fernandina OLF, navy	4S; ocean, ST. 45E; riv. W. 50-36-25, 81-27-40	15'	50 _h	Jacksonville	Outlying fld. to NAS, Jacksonville
(A) Flagler Beach	Flagler Beach, army	1/2S; ocean E; canal W. 29-28-45, 81-07-30	7'	30 L ₁ S ₃	Orlando	80 oct. No storage. CAP operation.
(A) Florosa (Valpariso)	Eglin #7, army					See Valpariso.
(A) Florosa (Valpariso)	Eglin #9, army					See Valpariso (Florosa)
(N) Ft. Lauderdale (Miami)	Forman OLF, navy	6WSW; 20 N Miami; 15H NAS. 28-05-00, 80-14-30	7'	32 _h R ₁	Miami	T-3295 kos., daylight hrs. outlying fld. to NAS, Miami.
(N) Ft. Lauderdale	NAS, Fort-Lauderdale	3-7/10 SSW; RR 1/2 W; US 1, 1E, 26-04-15, 80-09-30	10'	50 _h R ₁ L ₅ S ₃	Miami	T-317 kos., 91,100 oct. No storage. Training.
(N) Ft. Lauderdale	North Pompano OLF, navy					See Pompano
(N) Ft. Lauderdale	West Prospect OLF, navy					See Oakland Park.
(A) Fort Myers	Buckingham AAF	10 E; 2 1/2 SE of Buckingham; riv SW, 28-39-00, 81-42-30	23'	50 _h R ₁ L ₅ S ₃	Miami	T-596 kos., 126.18 mo., 87 oct., 1td, 91,100 oct. Bunnery training in vicinity.
Fort Myers	City	1-2/5 SSE; RR W; road N. 28-37-50, 81-51-00	17'	16	Miami	*
(A) Fort Myers	Page, army	4 S; RR SE; US 41, 1/2 W. 26-36, 81-52	10'	50 _h R ₂ L ₅ S ₁	Miami	T-219 kos., 126.18 mo., 91,100 oct. Railway, automotive traffic E end.
Fort Pierce	Fort Pierce	5-3/10 SSE; State 4 W. 27-24-15, 80-19-15	16'	26 L ₃ S ₃	Miami	80 oct.
(N) Fort Pierce	Fort Pierce OLF, navy (St. Lucie Co.)	5-1/2 NW; US 1, 1 1/2 E. 27-29-00, 80-22-30	24'	50 _h L ₃	Miami	Lighted during scheduled operations only. Out-lying fld. to NAS, Vero Beach.
Fountain	Fountain	5-1/5 NNE; US 251 E. 80-33-00, 85-23-45	201'	25	Mobile	*
(A) Gainesville	Alachua AAF	4-1/2 NE; St. 15 W; RR W. 29-41-50, 82-16-15	155'	50 _h S ₁	Orlando	73, 91 oct.
Gainesville	Stengel	4 WSW; RR, State 15 SE 29-37-30, 82-22-45	70'	38 S ₃	Orlando	80 oct. No storage. See Valpariso (Garniers).
(A) Garniers (Valpariso)	Eglin #4, army					
(N) Green Cove Springs	NAAS, Green Cove Springs (Lee Field)	2-1/5 SE; riv. NW; St. 48 E, 29-58-30, 81-39-30	20'	51 _h R ₁ L ₅ S ₃	Orlando	T-3295 kos. 87, 91, 100 oct. Training. Aux. to NAS, Jacksonville
(N) Holley (Florosa)	Holley OLF, navy	1 1/2 S; 10 1/2 W Florosa; riv. 1/2 W. 30-25, 80-53	35'	36 _h	Mobile	Outlying fld. to NAAS, Whiting Field.
Hollywood	MacArthur	1 SE; RR, US 1 E. 26-00-15, 80-09-15	12'	26 S ₁	Miami	80 oct.
(N) Hollywood (Miami)	North Perry OLF, navy	6-3/10W; 14 N Miami; 7 1/2 N. NAS. 26-00-15, 80-15-00	9'	32 _h	Miami	Outlying fld. to NAS, Miami. Night landings on rag. See Valpariso (Holt).
(A) Holt (Valpariso)	Eglin #6, army					

* UNDESIGNATED T-TOWER R-RANGE
N-HOMING DEVICE V-VOICE(ONLY)FAC.

FLORIDA

CITY	AIRPORT NAME	LOCATION	ELEV	CLASS	CHART	REMARKS
(A) Homestead ✓	Homestead AAF	5 E, 25-28-45, 80-25-45	8'	60 _h R ₂ L ₅ S ₃	Miami	T-398 kos. 73,91,100 oct.
(A) Immokalee ✓	Immokalee Airfield (Aux.) army	1-3/10NE, RR W, Hwy.#164SW 26-29, 81-24	20'	60 _h S ₁	Miami	Avail. days only. Aux to Hendricks Field
* Immokalee ✓	Site 18, TM-MM	8-1/4 SE; RR, State 164 SW 26-22-80, 81-21-00	23'	88 L ₂	Miami	*
(N) Jacksonville	Boatwrick OLF, navy					See Boatwrick.
(N) Jacksonville (Orange Park)	Branan OLF, navy	14-1/2SW, 7-1/2W of Orange Park. 30-11, 81-49	60'	40 _h L	Jacksonville	B-2 lights avail. Outlying fld. to NAS, Jacksonville
(N) Jacksonville	Fernandina OLF, navy					See Fernandina.
(N) Jacksonville (Russell)	Flemings Island OLF, navy	17-1/2SSW, 2-1/2NE of Russell. 30-04-46, 81-43-00	20'	40 _h L	Jacksonville	B-2 lights avail. Outlying fld. to NAS, Jacksonville
Jacksonville	Hart	8-1/2W, RR 1/2N, RR, US 908 30-20-00, 81-45-45	20'	31 S ₃	Jacksonville	80 oct. 40-60' trees surround fld.
(N) Jacksonville (Marietta)	Herlong OLF, navy	10 1/2 WSW; 3-3/5 SSW Marietta St. 204NW30-16-16, 81-48-30	70'	40 _h L	Jacksonville	B-2 lights avail. Outlying fld. to NAS, Jacksonville
(N) Jacksonville ✓	Jacksonville #2 OLF, navy	9 E; State 78, 28, river 1 1/2 NNE 30-20-10, 81-31-04	40'	40 _h	Jacksonville	60' trees NE, SE. Outlying fld. to NAS, Jacksonville.
(N) Jacksonville	Middleburg OLF, navy					See Middleburg
(N) Jacksonville	NAAS, Cecil	16 WSW; St. 204, 1 NW 30-13-00, 81-55-15	80'	60 _h R ₁ L ₅ S ₃	Jacksonville	T-3475 kos., 140.68mo., 7 a.m.-6p.m. 87,91 Oct. 60' trees surround fld., lighted at rwy. approach. 2000' mat center fld. Aux. to NAS, Jacksonville. See Green Cove Springs
(N) Jacksonville	NAAS, Green Cove Springs (Lee Field)					See Green Cove Springs
(A) Jacksonville ✓	NAAS, Jacksonville #1	6-3/10N; riv. 1 SE; US 17 RR W. 30-25-15, 81-36-30	24'	70 _h R ₂ L ₅ S ₃	Jacksonville	T-278 kos., 73,91,100 oct. Aux. to NAS, Jacksonville. No repairs or storage for Navy.
(N) Jacksonville	NAAS, Mayport					See Mayport
(N) Jacksonville	NAS, Jacksonville	7-1/5 S; river E, W. 30-14-00, 81-40-30	14'	60 _h R ₁ L ₅ S ₃	Jacksonville	T-323 kos., 140.68mo., 73,87,91,100 oct. Boundary lights on req. Allway mat; 1600x1600' avail. NATS, NAFC, NAOTC.
(N) Jacksonville (Palatka)	Palatka OLF, navy (Ray Larkin)					See Palatka
(N) Jacksonville	St. Augustine OLF, navy					See St. Augustine.
(N) Jacksonville	St. Marys OLF, navy					See St. Marys, Georgia
(N) Jacksonville	Switzerland OLF, navy					See Switzerland
(N) Jacksonville	Whitehouse OLF, navy	15W; St. #1, RR S. 30-20-10, 81-52-50	101'	40 _h L	Jacksonville	B-2 lights avail. Outlying fld. to NAS, Jacksonville
* Jasper	Site 43, NO-JX	3 1/2 SSE; US 41 NE; State 50 W; RR NE 30-29, 82-56	143'	38 L ₃	Jacksonville	* 20-40' trees N,E,W; 15' poles W; power line NE
(A) Keystone Heights ✓	Keystone AAF	3 1/4 5 NNW; State 28, RR 1 W. 29-50, 82-04	192'	60 _h	Orlando	Inactive
(N) Key West	Marathon Flight Strip (Vaca Key)					See Marathon
(N) Key West ✓	Meacham OLF (LTA), navy	2-3/10E; US 1, Ocean S. 24-33-30, 81-45-30	4'	40 _h S ₃	Miami	91 oct. Ltd. repairs. Traffic controlled by Boca Chica Tower. No storage. 125' tower 300' NE, 1000' E, SE. OLF to NAS (Seaplane), Key West.

FLORIDA

CITY	AIRPORT NAME	LOCATION	ELEV	CLASS	CHART	REMARKS
(N) Key West	✓ NAAS, Boca Chica	7 ESE. 24-34-30, 81-41-15	6'	70h R ₂ L S ₃	Miami	T-396 kcs., daylight hrs. 90, 100 oct. B-2 mobile flood lgts. avail. No storage. Aux. to NAS (Sea-plane), Key West, Fla.
(A) Kissimmee	✓ Kissimmee AAF	2 W; road S; RR N. 28-17-30, 81-25-00	65'	50h L ₅ S ₃	Orlando	91, 100 oct. No storage.
La Belle	La Belle	3 E; river NW; State 25 S. 26-45-30, 81-21-45	19'	18	Miami	*
(N) Lake Butler	Lake Butler OLF, navy	2 SSW; pond SW; RR 1/4 NW. 29-59-30, 82-21-45	130'	60h L	Orlando	Closed to transients. Outlying fld. to NAS, Lake City. Semi-perm. B-2 obst. lights.
(N) Lake City	Lake Butler OLF, navy					See Lake Butler.
(N) Lake City	NAS, Lake City	3-7/10 ESE; US 90 N; RR S. 30-11-00, 82-34-45	201'	60h R ₁ L S ₃	Jacksonville	T-281 kcs., 7 a.m. to sunset and during night oper. 87, 100 oct. Training within 25 mi. radius. Semi-perm. B-2, mobile flood, obst. lights. Closed-intensive training.
(A) Lakeland (Katon Park)	✓ Haldeman-Elder, army	4 SE; RR; State 2, 1/4 SW. 28-01, 81-54	225'	15	Orlando	T-272 kcs., 126.18 mc. 73, 91, 100 oct. No storage.
(A) Lakeland	✓ Lakeland AAF	4 1/2 SW; RR 1/4 NW; US 92, 2 W. 27-59-30, 82-00-46	135'	50h R ₁ L ₅ S ₃	Miami	T-272 kcs., 126.18 mc. 73, 91, 100 oct. No storage.
(A) Lakeland	✓ Lakeland Mun. #1	2-1/8 W; lake E; State 2, 1/4 W. 28-04-30, 81-57-00	159'	35h L ₅ S ₁	Orlando	* 73, 87 oct. Contact lights until 11 p.m. except by previous arrangements. CPS.
Lake Wales	✓ Lake Wales Airfield,	2-3/10 WSW; RR 1/4 N; canal E. 27-53-30, 81-37-30	225'	40h	Miami	*
Lake Worth	Lake Worth	2 W; RR 2 E; State 17 1/4 W. 26-37-15, 80-06-15	12'	28 S ₁	Miami	80 octane.
(N) Lantana (Palm Beach)	✓ Palm Beach County Park	2 WNW; lake W, N; RR 1 N. 26-35-30, 80-05-00	13'	35h L ₅ S ₃	Miami	80 oct.
(A) Leesburg	✓ Leesburg AAF	4 E; RR SE; US 441 N. 28-48-30, 81-48-00	67'	50h	Orlando	Inactive
Madison	Madison	2-1/5 E; US 90 S; RR S; St. 106, 1 NW. 30-28-15, 83-22-45	120'	26	Jacksonville	*
(N) Malabar	Malabar OLF, navy	9 WNW; 7 WSW Melbourne. 28-02, 80-42	12'	40h	Orlando	Outlying fld. to NAS, Melbourne.
(N) Marathon	✓ Marathon OLF, navy	1-4/5 ESE; US 1, S. 24-43-15, 81-04-15	5'	100h	Miami	Outlying fld. to NAAS, Boca Chica.
(A) Marianna	✓ Alliance #4, army	14 SE 30-36, 85-06	215'	50h L ₁	Mobile	Aux. to Marianna AAF. Fac. avail. only when training in progress.
(A) Marianna	✓ Bascom #3, army	15-1/2 ESE 30-58-00, 85-04-45	120'	50h L ₁	Mobile	Aux. to Marianna AAF. Fac. avail. only when training in progress.
(A) Marianna (Ellie)	✓ Ellis #1, army	9-1/2 W; 6-1/2 NW; Marianna AAF; riv. W. 30-55-30, 85-15-00	116'	50h	Mobile	Aux. to Marianna AAF.
(A) Marianna	✓ Malone #2, army	15-1/2 W. 30-59-30, 85-10-45	154'	50h L	Mobile	Aux. to Marianna AAF. B-2 lights avail. Fac. avail. only when training in progress.
Marianna	Marianna	1-9/10 SSW; State 90, 1/2 NW; rd. N. 30-45-00, 85-14-30	96'	25	Mobile	*
(A) Marianna	✓ Marianna AAF	5 NE; State 90 N. 30-51, 85-11	110'	50h R ₂ L ₄ S ₃	Mobile	T-396 kcs., 126.18 mc. 73, 87, 91, 100 oct. Student traffic.
(N) Mayport	NAAS, Mayport (LTA)	3/5 ESE; 15 1/2 ENE Jacksonville riv. N. 30-23-45, 81-25-15	19'	43h R ₁ L S ₁	Jacksonville	T-3295 kcs., 140.58 mc., 7:30 a.m. - 6 p.m., 91, 100 oct. Boundary lgts. avail. Aux. to NAS, Jacksonville
(N) Melbourne	Malabar OLF, navy					See Malabar.
(N) Melbourne	NAS, Melbourne	2-1/5 WNW; RR N. 38-06-15, 80-38-00	22'	43h R ₂ L ₅ S ₃	Orlando	T-272 kcs., 140.58 mc., 8 a.m. - 5:30 p.m. 91, 100 oct. Training.

* UNDESIGNATED T-TOWER R-RANGE
N-HOMING DEVICE V-VOICE(ONLY)FAC.

FLORIDA

CITY	AIRPORT NAME	LOCATION	ELEV	CLASS	CHART	REMARKS
(N) Melbourne	Valkaria OLF, navy	5 SSE; 2-1/2 S Malabar; RR E. 27-58, 80-74	25'	40 _h	Miami	Outlying fld. to NAS, Melbourne.
Miami (Kendall)	Brown	1-1/2 ESE of Kendall; RR 1 NW; rd. N. 25-40-30, 80-17-30	10'	20 S ₃	Miami	80 oct. No storage.
Miami	Chapman	10 SW; RR 2 W; bay SE; rd. W. 25-38-30, 80-17-30	3'	40 S ₃	Miami	80 oct. No storage.
(N) Miami	Forman OLF, navy					See Ft. Lauderdale.
Miami	Intercontinent	5 NW; RR S; State 26 NW. 25-48-53, 80-15-53	8'	31 _h	Miami	* Pan American Airport W.
(N) Miami	Master OLF, navy	8 NEW; RR W; St. 370 E. 25-52-45, 80-15-00	9'	74 _h R ₁ L ₅	Miami	T-382 kcs. Outlying fld. to AAB, Miami. Power line SE.
(A) Miami	Miami AAF (Pan American)	6 NW; RR S; St. 26 NE. 25-48-53, 80-15-33	15'	70 _h R ₂ L ₅ S ₃	Miami	T-278 kcs., 126.18 mc. 73,91,100 oct. No storage. Owned by Army & PAA, E/W runway joins Intercontinent E/W runway.
(N) Miami	Miami OLF, navy	7-9/10 NNW; Internat. Arpt. adl.; RR E. 25-52-30, 80-15-45	8'	36 _h	Miami	Outlying fld. to NAS, tinent E/W runway.
(N) Miami	NAS, Miami	10-7/10 NW; canal N, S; road W. 25-54-30, 80-16-30	8'	29 _h R ₁ L ₅ S ₃	Miami	T-227 kcs., 140.58 mc. 91,100 oct. No storage. NATS. 2 separate flds. connected by taxiway & apron called E & W fields.
(N) Miami	NAS (LTA), Richmond					See Richmond.
(N) Miami	North Perry OLF, navy					See Hollywood.
(A) Miami	Pan American - 36th St. AAB					See Miami AAF (Pan American).
(N) Middleburg	Middleburg OLF, navy	3 NW; roads E, SE. 30-06-20, 81-50-30	35'	32	Jacksonville	Outlying fld. to NAS, Jacksonville.
(N) Milton	Milton "A" OLF, navy	1-1/2 ENE; RR, US 90 S; riv. N. 30-38-30, 86-59-30	160'	53	Mobile	Outlying fld. to NAAS, Whiting Field.
(N) Milton (Pensacola)	NAAS, Whiting (North and South Fields)	6-3/10 NNW; 23 1/2 NE of Pensacola. 30-42-30, 87-01-15	160'	60 _h R ₂ L S ₃	Mobile	T-3295, 6970 kcs. 73, 87, 91, 100 oct. Mobile flood obst. lgt. Course indicators. No beacon. 2 ident. flds. N & S flds. 1 mi. apart bldg. area bet. Aux. to NAS, Pensacola. Trans. use N fld. only. Storage avail.
Minneola	Kerlin	1/2 NE. 28-35-45, 81-44-15	100'	18 S	Orlando	
Monticello	Monticello	1-1/2 SW; US 19 E. 30-32-00, 83-52-45	160'	25	Jacksonville	
(A) Mossyhead (Valpariso)	Eglin fl. army					See Valpariso (Mossyhead).
(A) Naples	Naples AAF	1-1/4 NE. 26-08-45, 81-47-15	6'	50 _h L ₃ S ₁	Miami	91,100 oct. (1td.). Strip lights on req.
(N) New Smyrna	New Smyrna OLF, navy	3 NW; RR W; US 1 E. 29-03, 80-57	8'	50 _h	Orlando	Outlying fld. to NAS, Daytona Beach.
(A) Niceville (Valpariso)	Eglin #2. army					See Valpariso (Niceville)
(N) Oakland Park	West Prospect OLF, navy	2-1/2 NNW; 3-1/2 SW Pompano 26-11-15, 80-10-00	10'	40 _h	Miami	50' trees surround fld. Outlying fld. to NAS, Fort Lauderdale.
Ocala	Taylor	1-1/4 SW; RR 1/4 E; St. 74 N. 29-10, 82-10	84'	40 _h	Orlando	
Okeechobee	Conners	1-1/2 NW; RR S; St. 59 W. 27-15, 80-51	34'	40 _h	Miami	
Orlando	Cannon Mills	3-4/5 E; St. 22 E; Orlando Mun. 1 W. 25-32-30, 81-15-30	98'	41 S ₃	Orlando	80 octane.
Orlando	Hosquist	3-4/5 SW; bet. lakes; US 92 W. 25-30-00, 81-24-30	90'	20	Orlando	

FLORIDA

CITY	AIRPORT NAME	LOCATION	ELEV	CLASS	CHART	REMARKS
(A) Orlando ✓	Orlando Mun. (AAB)	2-1/2 W; St. 22 N; lake SE. 28-32-30, 81-20-00	106'	55 _h R ₂ L ₅ S ₃	Orlando	T-278 kcs., 126.18 mc. 87,91,100 oct. No storage Tetrahedron controlled from tower.
(A) Orlando ✓	Pinecastle AAF	7-1/2 SSE; St. 286, 1 N; lake NW. 28-26-30, 81-18-30	94'	100 _h R ₁ L ₅ S ₃	Orlando	T-248 kcs., 126.18, 139.32 mc., 6 a.m.-midnight. 100 oct. No storage. Ltd. repairs.
(N) Palatka ✓	Ray Larkin OLF, navy	3 NW; State 28, RR N. 29-39-15, 81-41-00	30'	50 _h S ₁	Orlando	100 oct. (trucks). Outlying fld. to NAS, Jacksonville.
	Panama City	4-1/2 NW; bay N, S, V. 30-10-45, 85-44-30	4'	19 S ₃	Mobile	80 oct. No storage. CAP operations.
(A) Panama City ✓	Tyndall, army	8 SE; US 98, Gulf of Mexico SW. 30-04-20, 85-34-20	15'	61 _h R ₂ L ₅ S ₃	Mobile	T-219 kcs., 126.18 mc. 73,87,91,100 oct.
(N) Pensacola	Atmore OLF					See Atmore, Ala.
(N) Pensacola	Bagdad OLF, navy	14 NE; 2 1/2 WSW Bagdad, RR SE. 30-35, 87-04	111'	18 _h	Mobile	Outlying fld. to NAAS, Elyson Fld. Use runways only.
(N) Pensacola	Brewton					See Brewton (old), Ala.
(N) Pensacola	Cannal OLF, navy					See Foley, Ala.
(N) Pensacola ✓	Choctaw OLF, navy	15 NW; 7-2/5 SE Bagdad. 30-30-30, 86-57-30	100'	40 _h	Mobile	Outlying fld. to NAAS, Whiting Field.
(N) Pensacola	Evergreen OLF					See Evergreen, Ala.
(N) Pensacola	Faircloth OLF, navy					See Lillian, Ala.
(N) Pensacola	Helm OLF, navy	12 NW; 13 1/2 NW Saufley NAAS. 30-30-15, 87-23-00	100'	54	Mobile	Outlying fld. to NAAS, Saufley Field.
(N) Pensacola	Holley OLF, navy					See Holley.
(N) Pensacola	Kaisers Tract OLF, navy					See Elberta, Ala.
(N) Pensacola	Magnolia OLF, navy					See Foley (Magnolia Springs), Ala.
(N) Pensacola	Milton OLF, navy					See Milton.
(N) Pensacola	NAAS, Barin					See Foley, Ala.
(N) Pensacola	NAAS, Bronson	12 WSW; hwy. 4 N; bay V. 30-23-15, 87-24-30	30'	44 _h R ₁ L ₅ S ₃	Mobile	T-3295 kcs. 87,91 oct. No beacon. B-2, mobile flood, obst. lights. Aux. to NAS, Pensacola.
(N) Pensacola	NAAS, Corry (East and West Fields)	5 WSW; hwy. SE; 4 NW NAAS; Pensacola, 30-24-15, 87-17-30	34'	42 _h R ₁ L ₄ S ₃	Mobile	T-341 kcs. 87,91,100 oct. Aux. to NAS, Pensacola Obsts. NNE, NNW, SSE. Ltd. repairs.
(N) Pensacola	NAAS, Elyson (East and West Fields)	7-1/2 NNE; bay, US 90, 1/2 E. 30-31-30, 87-12-00	100'	38 _h R ₁ L ₅ S ₃	Mobile	T-3295 kcs. 73,87 oct. No beacon. B-2, mobile flood, obst. lights. 60' trees 300' N, NE. Aux. to NAS, Pensacola.
(N) Pensacola	NAAS, Saufley	8 1/2 NNW; US 90, 2 N; Ver. 1 SW. 30-28-15, 87-20-30	74'	61 _h R ₁ L ₅ S ₃	Mobile	T-275 kcs. 87 oct. Aux. to NAS, Pensacola. Ltd. repairs
(N) Pensacola (Milton)	NAAS, Whiting (North and South Fields)					See Milton
(N) Pensacola	NAS, Pensacola (Chevalier Field)	5-3/10 SW; RR V; bay E. 30-21-15, 87-16-00	3'	26 _h R ₁ L ₅ S ₃	Mobile	T-382 kcs. 73,87,91,100 oct. No beacon. Mobile flood, obst. lights. Tower 540' SSW, NATS. NAFC.
(N) Pensacola ✓	Pensacola	4 NNE; US 1, bay, RR 1-1/2 E. 30-28-15, 87-11-30	95'	43 _h R ₂ L ₅ S ₃	Mobile	T-3295 kcs. 80 oct. Lighted 35' poles S Admin. Bldg.; unlighted 30' trees NE. Outlying fld. to NAAS, Whiting Field.

* UNDESIGNATED T-TOWER R-RANGE
H-NOMING DEVICE V-VOICE(ONLY) FAC.

FLORIDA							
CITY	AIRPORT NAME	LOCATION	ELEV	CLASS	CHART	REMARKS	
(N) Pensacola	Pensacola OLF #1, navy	14 NW; Hwy. 8; river 3 W. 30-32-30, 87-24-00	100'	46	Mobile	Outlying fld. to NAAS, Saufley Field.	
(N) Pensacola (Gonzales)	Pensacola OLF #5, navy	10 NNW; 3 SE Gonzales; RR W. 30-33, 87-16	115'	57	Mobile	Outlying fld. to NAAS, Saufley Field.	
(N) Pensacola (Gonzales)	Pensacola OLF #6, navy	10 NNW; 2-1/2 S Gonzales; RR E. 30-32-30, 87-18-15	110'	48	Mobile	Outlying fld. to NAAS, Saufley Field.	
(N) Pensacola	Pensacola OLF #7, navy	7 NW 30-29-30, 87-18-00	103'	37	Mobile	Outlying fld. to NAAS, Saufley Field.	
(N) Pensacola (Muscogee)	Pensacola OLF #8A, navy	13 NW; 4-1/2 SSW Muscogee. 30-32-45, 87-22-00	100'	73	Mobile	Outlying fld. to NAAS, Corry Field.	
(N) Pensacola (Gonzales)	Pensacola OLF #9, navy	11-1/2 NNW; 1 1/2 S Gonzales; RR 1 E. 30-33-30, 87-18-30	110'	50	Mobile	Outlying fld. to NAAS, Saufley Field.	
(N) Pensacola	Silverhill OLF, navy					See Silverhill, Ala.	
(N) Pensacola	Summerdale OLF, navy					See Summerdale, Ala.	
(N) Pensacola	Wolf OLF, navy					See Josephine, Ala.	
(N) Pensacola (Pace)	Spencer OLF, navy	15 NNE; 2 NE Pace; bay 3 S. 30-37-45, 87-08-30	142'	18h	Mobile	Outlying fld. to NAAS, Ellyson Field.	
(A) Perry	Perry AAF	3 S; US 19, RR E 30-04, 83-34-30	45'	50h R ₁ L ₅ S ₁	Jacksonville	T-227 kcs., 126.18 mc. 7 a.m. - 10 p.m. 73,91, 100 oct.	
(A) Plant City	Coronet, army	1-1/2 E; RR N. 28-01, 82-05	125'	53	Orlando	Auxiliary to Lakeland Mun. #1. CPS	
(N) Pompano	North Pompano OLF, navy	1-1/2 NE; RR W. 26-15-00, 80-06-30	5'	40h	Miami	Outlying fld. to NAS, Fort Lauderdale.	
(A) Portland (Valpariso)	Eglin #5, army					See Valpariso (Portland).	
(A) Punta Gorda	Punta Gorda AAF	5 E; US 41, 2 SW. 26-55, 81-58	22'	50h R ₁ L ₅ S ₃	Miami	T-126.18 mc. 91,100 oct. No storage. Port- able floodlights on 30 min. notice.	
	Quincy	1-1/2 NE; US 90 SE; RR 1/2 S. 30-36-15, 84-33-15	212'	35 S ₁	Mobile	80 oct.	
(N) Richmond (Miami)	NAS (LTA), Richmond	15 SW of Miami. 25-37-15, 80-24-00	13'	20h R ₂ S ₃	Miami	T-3295 kcs. 91 oct. 6 mooring circles.	
(N) Roseland	Roseland OLF, navy					See Sebastian.	
(N) St. Augustine	St. Augustine OLF, navy	4 NNW; US 1 W. 29-57-30, 81-20-00	10'	42h L ₃ S ₁	Orlando	91 oct. (truck). Outlying fld. to NAS, Jacksonville.	
(N) St. Petersburg	Albert Whitted	2-1/2 E; bay E. 27-45-50, 82-37-47	6'	31 L ₃ S ₃	Miami	80 oct. No beacon. 2-205' towers 1/2 mi. SSW, lighted. CGAS uses this field.	
	St. Petersburg	Ludwig Sky Harbor	6 NE; bay E. 27-50-30, 82-36-30	14'	33 L ₁ S ₃	Miami	73, 90 oct. Floodlights avail.
(A) St. Petersburg	Pinellas AAF	9-1/2 E; St. 6 1/2 SW; bay E. 27-54-30, 82-41-30	12'	50h R ₁ L ₅ S ₃	Miami	T-272 kcs., 126.18, 122.76 mc., 7 a.m.-6p.m. other hrs. on req. 91,100 oct. in emerg. No storage.	
(N) St. Petersburg	Piper-Tuller OLF, navy	4-4/5 NNW; RR E; road NE. 27-47-30, 82-44-45	21'	32	Miami	Outlying fld. to Albert Whitted Arpt. (CGAS).	
(N) Sanford	NAS, Sanford	2-1/2 SE; lake 2 N, 3 S 26-47-00, 81-14-15	53'	60h R ₁ L ₅ S ₃	Orlando	T-317 kcs., 7 a.m. - sunset. 87,91 oct. 63' ar- row on hangar., lighted. Training.	
(N) Sanford (Osceola)	Osceola OLF, navy	10 SSE; 1 W Osceola; lake 1 SE. 28-47-15, 81-04-30.	25'	40h	Orlando	Outlying fld. to NAS, Sanford.	

FLORIDA

33

* UNDESIGNATED T-TOWER R-RANGE
H-HOMING DEVICE V-VOICE(ONLY)FAC.

FLORIDA

CITY	AIRPORT NAME	LOCATION	ELEV	CLASS	CHART	REMARKS
(N) Sanford	Sanford	3 W; RR curve E. 28-45-45; 81-15-30	50'	24	Orlando	* 18-50' pole line adj. on NE.
(N) Sanford	Titusville-Cocoa OLF, NAVY					See Titusville-Cocoa.
Sarasota	Sarasota	2-1/2 E; road, RR S. 27-20-30, 82-30-00	25'	28 S ₁	Miami	80 oct.
(A) Sarasota	Sanford AAF	3-1/2 NNW; US 41 W. 27-23-30, 82-33-00	24'	50h R ₁ L ₅ S ₃	Miami	T-281 kcs., 126.18 mc. 73, 91 oct. Floodlights on 30 min. notice. No storage.
(N) Sebastian (Roseland)	Roseland OLF, navy	1-3/5 W; 1 S Roseland; riv. N. E. 27-49-15, 80-30-00	23'	40h	Miami	Outlying fld. to NAS, Vero Beach. Inactive.
(A) Sebring	Hendricks, army	6 ESE; RR 4 W. 27-28-30, 81-22-00	62'	50h R ₂ L ₅ S ₃	Miami	T-278 kcs., 126.18 mc. 73, 87, 91, 100 oct. No storage.
(N) Stuart	KAAS, Witham	1-1/2 SE; rd.; RR SW. 27-10-50, 80-17-30	14'	50h L ₂ S ₃	Miami	Aux. to NAS, Vero Beach. Ltd. 100 oct. (truck) for emerg. only. No storage.
(N) Switzerland (Jacksonville)	Switzerland OLF, navy	1-1/2 SE; 19-1/10 S Jackson- ville. 30-03-00, 81-38-15	30'	40h L	Jacksonville	Used for training purposes only. B-2 lights avail. Outlying fld. to NAS, Jacksonville.
(A) Tallahassee	Dale Mabry, army	3 W; RR S; State #500 N. 30-26-15, 84-20-15	64'	52h R ₂ L ₅ S ₃	Mobile	T-212 kcs., 126.18 mc. 73, 91, 100 oct. No storage. 3 500' of R/S runway closed.
(A) Tampa	Drew, army	5 W; rd. N; bay 1/2 SW. 27-58-30, 82-31-00	21'	70h R ₁ L ₅ S ₃	Miami	T-201 kcs., 126.18 mc. 73, 91, 100 oct. No storage.
(A) Tampa (Sulphur Spgs.)	Hillsborough AAF	7 NNE; 24 NE Sulphur Springs 28-03, 82-25	50'	50h R ₁ L ₅ S ₃	Orlando	T-317 kcs., 126.18, 123.84 ac., 7 a.m.-midnight. 73, 91, 100 oct. No storage.
(A) Tampa	Peter O. Knight	3-7/10 S; bay S, E, W. 27-54-45, 82-27-00	8'	40h R ₂ L ₅ S ₃	Miami	T-278 kcs., 8 a.m.-midnight, other hrs. on req. 80, 90, 100 oct. 40' trees NW 1/4 chipyard NE.
(A) Tampa	MacDill, army	8 SSW; bay 1/4 NE. 27-51, 82-30	9'	66h R ₂ L ₅ S ₃	Miami	T-227 kcs., 126.18 mc. 65, 73, 87, 91, 100 oct. No storage.
Tennile (Hines)	Tennile	2-1/5 SSW Clara; 7-1/2 WNW Hines; rd. 1/5 E. 29-46, 83-20-30	35'	20	Orlando	* 50' trees SW.
* Titusville	Site 20, MH-AO	1-3/10 SW; RR 1/4 E; river 1 E. 28-37-30, 80-49-30	28'	28 L ₃	Orlando	* 50' trees SW.
(N) Titusville	Titusville-Cocoa OLF, NAVY	6 S; riv. 1 E. 28-31-15, 80-47-30	35'	50h S ₁	Orlando	Outlying fld. to NAS, Sanford. 91 oct. (truck)
(A) Valpariso	Eglin, army	1-4/5 SW; St. 10 SE; Gulf of Mexico, 7 S. 30-29-15, 85-30-30	54'	80h R ₂ L ₅ S ₃	Mobile	T-278 kcs., 116.1, 126.18 mc. 73, 87, 91, 100 oct. No storage. CLOSED.
(A) Valpariso (Mossyhead)	Eglin #1, army	13-7/10 NNE; 54 SSW of Mossyhead. 30-40-15, 86-22-00	238'	40h L S ₃	Mobile	73, 91, 100 oct. No storage. B-2 lights avail. Aux. to Eglin Field.
(A) Valpariso (Niceville)	Eglin #2, army	6-1/10 NNE; 5 NNE of Nice- ville. 30-35-00, 86-26-45	157'	40h L S ₃	Mobile	87 oct. No storage. B-2 lights avail. Aux. to Eglin Field.
(A) Valpariso (Crestview)	Eglin #3, army	10 E; 8-3/10 SSW of Crest- view. 30-38-45, 85-31-15	192'	40h L S ₃	Mobile	73, 87 oct. No storage. B-2 lights avail. Aux. to Eglin Field.
(A) Valpariso (Garniers)	Eglin #4, army	6-1/5 W; 3-4/5 N of Garni- ers. 30-30-45, 86-35-30	92'	42h L S ₁	Mobile	73, 87, 91, 100 oct. B-2 lights avail. Aux. to Eglin Field.
(A) Valpariso	Eglin #5, army	10 NW 30-35-15, 86-37-30	178'	40h L S ₃	Mobile	73, 87 oct. No storage. B-2 lights avail. Aux. to Eglin Field.
(A) Valpariso (Holt)	Eglin #6, army	18-1/5 WNW; 6 S of Holt; riv. 2 NW. 30-37-30, 86-45-15	136'	40h L S ₃	Mobile	73, 87 oct. No storage. B-2 lights avail. Aux. to Eglin Field.
(A) Valpariso	Eglin #7, army	19-1/2 W; 10-4/5 WNW Florosa 30-32-30, 86-48-30	133'	40h L S ₃	Mobile	73, 87 oct. No storage. B-2 lights avail. Aux. to Eglin Field.
(A) Valpariso (Portland)	Eglin #8, army	10-3/10 ENE; 8 WNW of Port- land. 30-32-30, 86-19-30	113'	50h	Mobile	Aux. to Eglin Field.

* UNDESIGNATED T-TOWER R-RANGE
H-HOMING DEVICE V-VOICE(ONLY)FAC.

FLORIDA						
CITY	AIRPORT NAME	LOCATION	ELEV	CLASS	CHART	REMARKS
(A) Valpariso (Florosa) ✓	Eglin #9, army	13-7/10 WSW; 1 1/2 ENE of Florosa. 30-25-15, 86-41-30	35'	50 _h S ₃	Mobile	91,100 oct. No storage. After rainfall holes on E/W runway, slippery. Aux. to Eglin Fld.
	Venice	1/2 SW; RR ENE. 27-05-45, 82-26-30	20'	36	Miami	* 29-55' pole lines, N, E, W.
(A) Venice ✓	Venice AAF	1-1/2 S; US 41, RR adj. E; gulf W. 27-05, 82-27	15'	50 _h R ₁ L ₅ S ₃	Miami	T-224 kcs., 126.18 mc. 73, 91, 100 oct. No storage 29-55' pole lines N, E.
(N) Vero Beach	Fort Pierce OLF, navy					See Fort Pierce.
(N) Vero Beach ✓	NAS, Vero Beach	1 NW; RR, US 1 E; canal S. 27-39-00, 80-24-30	24'	65 _h R ₂ L ₅ S ₃	Miami	T-224 kcs., 140.58 mc. 73, 87, 100 oct. Beacon extinguished unless ceiling below 1500'.
(N) Vero Beach	Roseland OLF, navy					See Roseland.
(N) Vero Beach	Stuart OLF, navy (Martin County)					See Stuart.
	Vauchula	2-1/10 E; State 32, 1/2 S. riv. 1 W. 27-33-30, 81-46-45	120'	21	Miami	*
(A) West Palm Beach ✓	Morrison, army	2 W; canal S; State 25 S. 26-41-00, 80-05-30	15'	70 _h R ₂ L ₅ S ₃	Miami	T-278 kcs., 126.18 mc. on req. only. 87, 100 oct. Pole lines adj. all sides. 44' pole 200' E.
(A) Milliston ✓	Montbrook AAF	3-1/5 SW; State 500 E. 29-21-30, 82-28-30	70'	70 _h	Orlando	Inactive.
	Wimauma	8/10 ESE; RR 1/2 W; St. 30 N. 27-42-30, 82-17-30	35'	36	Miami	* Cattle frequently on fld. 20-25' trees E, N; 20' bldg. W.
	Winter Haven	5-1/2 NW; US 92 N; lake W, N. 28-04, 81-45	169'	40 _h	Orlando	* 25' trees NE.
(A) Zephyrhills	Zephyrhills AAF	1-1/2 ESE; RR W. 28-13-30, 82-09-30	92'	50 _h	Orlando	

GEORGIA						
CITY	AIRPORT NAME	LOCATION	ELEV	CLASS	CHART	REMARKS
Adel ✓	Cook County	1-3/10 W; State 37 N. 31-08-00, 83-26-30	220'	40 _h L ₃ S ₃	Jacksonville	80 oct.
(A) Albany ✓	Albany (Darr Aero Tech. Inc.), army	4 SW; State 91 E. 31-32, 84-11	193'	49 _h R ₁ L ₅ S ₃	Mobile	R-254 kcs. 73, 87 oct. No storage. GPS.
(A) Albany ✓	Turner, army	3-4/5 ENE; St. 50 S; riv. 1 1/2 N. 31-35-55, 84-05-39	212'	76 _h R ₁ L ₅ S ₃	Mobile	T-396 kcs. 73, 87, 91 oct.
(A) Albany (Leesburg) ✓	Turner #1, army	15 NE; 8 1/2 ENE Leesburg. 31-46, 84-02	285'	45 L	Mobile	Aux. to Turner Fld. B-2 lights avail.
* Alma ✓	Site 43, MM-AO	2-1/2 W; State 32 N. 31-32-15, 82-30-30	200'	43 R ₁ L ₃ S ₁	Jacksonville	* R-242 kcs. 80 oct. on req.
Americus	Americus	1-1/2 S; road E. 32-02-45, 84-14-00	362'	27 S ₃	Birmingham	80 oct. 40' trees E, W, NE.

FLORIDA — GEORGIA

* UNDESIGNATED T-TOWER R-RANGE
N-HOMING DEVICE V-VOICE(ONLY)FAC.

GEORGIA

CITY	AIRPORT NAME	LOCATION	ELEV	CLASS	CHART	REMARKS
Americus ✓	Souther	4 NE; RR W. 32-07-00, 84-11-30	470'	66	Birmingham	*
Athens ✓	Athens	3-1/2 E; US 78 S; RR N. 33-57-00, 83-19-30	800'	40 _h L ₄ S ₃	Savannah	60 oct.
(A) Atlanta ✓ (N)	Atlanta	8 S; RR N; College Park 1 W. 33-39-14, 84-25-21	987'	48 _h R ₃ L ₆ S ₃	Birmingham	T-278 kcs., 126.18 mc. 73, 87, 91, 100 oct. inst. landing sys. test. 30-60' trees N, NW.
(A) Atlanta ✓	Gainesville (Mun.) OLF					See Gainesville.
(A) Atlanta (N)	Greensboro OLF					See Greensboro, N. C.
(N) Atlanta	Greenville OLF					See Greenville Mun., S. C.
(N) Atlanta ✓	NAS, Atlanta (Camp Gordon)	8-1/2 NNE; 10-4/5 NW Stone Mt. St. 23 SE. 33-52-45, 84-18-25	991'	39 _h R ₂ L ₆ S ₃	Birmingham	T-356 kcs., 140.58 mc. 87, 91, 100 oct. NAFO
Atlanta	Lakewood	4 S; US 19 W. 33-42-30, 84-23-30	950'	14 S ₂	Birmingham	60 oct. Very small.
(N) Atlanta	Rome (Mun.) OLF					See Rome.
Augusta ✓	Bush	7 1/2 SSE; RR W; river E. 33-22-00, 81-57-45	140'	52 _h	Savannah	*
(A) Augusta ✓	Daniel, army	2-1/2 W; RR, hwy. 78 1/2 S. 33-27-30, 82-02-00	420'	42 _h R ₂ L ₅ S ₃	Savannah	T-272 kcs., 126.18 mc. 73, 87, 91, 100 oct.
(A) Bainbridge (Boykin) ✓	Babcock #5, army	5-1/2 ENE of Boykin. 31-07-30, 84-37-00	145'	30 _h	Mobile	Aux. to Bainbridge AAF.
(A) Bainbridge ✓	Bainbridge AAF	7 NNW; US 27, RR NE. 30-59-00, 84-37-48	130'	50 _h R ₁ L ₅ S ₃	Mobile	T-272 kcs. 73, 87, 91, 100 oct. Training 24 hrs. daily.
(A) Bainbridge ✓	Commodore Decatur #6, army	2 W; US 84 N; river SE. 30-54, 84-36	119'	40 _h	Mobile	Aux. to Bainbridge AAF.
(A) Bainbridge (Donalsonville) ✓	Donalsonville #1, army	1 S of Donalsonville. 31-01-00, 84-52-30	150'	40 _h	Mobile	Aux. to Bainbridge AAF.
(A) Bainbridge (Reynoldsville) ✓	Reynoldsville #2, army	1-3/4 SSW of Reynoldsville. 30-51-00, 84-46-30	110'	30 _h	Mobile	Aux. to Bainbridge AAF.
(A) Bainbridge (Faceville) ✓	Faceville #3, army	3-1/2 S of Faceville. 30-42-00, 84-37-30	285'	30 _h	Mobile	Aux. to Bainbridge AAF.
(A) Bainbridge (Vada) ✓	Vada #4, army	3 NE of Vada; St. 97 NW. 31-04-30, 84-24-15	140'	30 _h L	Mobile	Aux. to Bainbridge AAF. B-2, flood, obst. lights avail.
(A) Bemis ✓	Bemis #3, army					See Valdosta.
(A) Boykin ✓	Babcock #5, army					See Bainbridge.
(N) Brunswick (Glynco) ✓	NAS (LTA) Glynco					See Glynco.
(N) Brunswick ✓	NAS, St. Simons Island					See St. Simons Island (Brunswick)
* Butler ✓	Site 14, TJ-AG	1/2 NW; US 19 E; RR S. 32-34, 84-14	650'	32 L ₃	Birmingham	* 15' poles S.
(A) Camp Stewart (Hinesville) ✓	Camp Stewart AAF					See Hinesville.
Carterville	Felton	2-1/2 N. 34-12-30, 84-47-30	790'	23	Chattanooga	100' hill 450' S; 200' hill 1000' W; 20' wires 75' E, W; 75' hills 500' N.
Cedartown	Cedartown	1 W; rd. S; 100' hill 500' SW. 34-01-00, 85-16-30	850'	25 S ₂	Chattanooga	80 oct. 50' poles 50' N, 500' W; 100' hill 500' SW.

* UNDESIGNATED T-TOWER R-RANGE
N-HOMING DEVICE V-VOICE(ONLY)FAC.

GEORGIA						
CITY	AIRPORT NAME	LOCATION	ELEV	CLASS	CHART	REMARKS
(N) Cochran *	Site 50, MM-AG	5 NE; road N. 32-24-30, 83-16-45	320'	30 L ₂ S ₃	Savannah	80 oct. Trees, poles NW, NE, S, SE; 75' tower SE of N/S strip.
Columbus ✓	Columbus (new)	6 NE; RR 1 SE; St. 85 SE. 32-32-15, 84-54-30	386'	40 _h	Birmingham	*
Columbus	Columbus (old)	1-1/2 SSE; riv. SW; hwy. S. 32-27, 84-58	240'	42 S ₃	Birmingham	80 oct.
(A) Columbus (Ft. Benning) ✓	Lawson, army	9 1/2 S; 2-4/5 SW Ft. Benning; riv. W. 32-20-30, 84-59-30	224'	59 _h R ₂ L ₅ S ₃	Birmingham	T-278 kcs., 126.18 mc. 91,100 oct. No storage. 4 parachute towers E, lighted; 330' hill 1000' E;
(A) Cordele ✓	Cordele AAF	1-3/5 NE; RR W. 32-00, 83-47	305'	50 _h L S ₁	Jacksonville	1150' hills off ends E/W, N/S runways. 87 oct. B-2, flood, obst. lights.
Dalton	Dalton	5-7/10 ESE. 34-43-30, 84-52-30	700'	22 S ₁	Chattanooga	73 oct.
Darien	Darien					No data avail.
(A) Donalsonville ✓	Donalsonville #1, army					See Bainbridge.
(A) Douglas ✓	South Georgia College, army	1-3/10 S; St. 31 E; RR W. 31-29-00, 82-51-30	255'	60 S ₃	Jacksonville	73,91 oct. CLOSED. CPS.
(N) Dublin ✓	Dublin	4-1/2 WNW; hwy. 1 S. 32-33-30, 82-59-00	303'	50 _h	Savannah	* 40-50' trees 500' SSW
(A) Faceville ✓	Faceville #3, army					See Bainbridge.
* Folkston	Site 37, MM-AG	7/10 WNW; US 1 E. 30-50-00, 82-01-30	82'	20 L ₃ S ₁	Jacksonville	* 80 oct. on req.
(N) Gainesville ✓	Gainesville OLF, navy	1-1/2 S; RR NW, E. 34-16-45, 83-48-45	1276'	40 _h R ₁ L ₅ S ₃	Charlotte	T-388 kcs. 73,87,100 oct. No storage. Outlying fld. to NAS, Atlanta. 62' hill intersection of
Gainesville	Riverbend	4-1/2 N; in bend of river. 34-21-45, 83-47-30	1200'	17 S ₁	Charlotte	73 oct. NNW end NNW/SSE strip has very steep grade. runways lighted.
(N) Glynco	NAS (LTA) Glynco	6-2/5 N; US 17, 1/2 SE. 31-14-30, 81-28-30	26'	35 _h R ₂ L ₅ S ₃	Jacksonville	T-317 kcs., 140.58 mc. 87,100 oct. 2 mooring circles, 200' bldg., 300' SE, SW
Griffin	Griffin	1-1/2 S; US 19 E. 33-13-30, 84-16-00	936'	30 L ₃ S ₃	Birmingham	73,80 oct. Bldg., tower E; trees NW, SE.
(A) Harris Neck ✓ (N) (S. Newport)	Harris Neck AAF	7 E of S. Newport; river SE 31-38, 81-16	15'	54 _h R ₁ L ₅ S ₃	Jacksonville	T-251 kcs., 126.18 mc., days; nights on req. 91,100 oct. No storage.
(A) Hinesville ✓	Camp Stewart AAF	3 NE; hwy. 1 SW. 31-52-30, 81-33-30	46'	50 _h R ₁ L S ₃	Jacksonville	T-272 kcs., daylight only. 73,87,91,100 oct. No storage. 3-2 lights avail. CLOSED.
Homerville	Homerville Flight Strip	2 NW; St. 89 E. 31-04, 82-47	185'	40 _h	Jacksonville	*
* Jackson	Site 57, MM-AG	4-3/5 SW; road S. 33-16, 84-01	736'	30 L ₃	Birmingham	* 26' barn E; 28' bldg. W.
Jasper	Jasper	1 N; RR W. 34-29, 84-25	1950'	17 S ₂	Chattanooga	80 oct. 25' trees NE; 25' pole line W.
* La Grange	Site 37, NO-AG	3 SW; RR ESE. 33-00-30, 85-04-30	707'	32 L ₂	Birmingham	*
(A) Lake Park ✓	Lake Park, army					See Valdosta.
Leesburg	Turner #1, army					See Albany (Leesburg).
(N) McRae *	Site 47, MM-AG	2 SE; US 341 N. 32-03, 82-52	247'	26 L ₃ S ₁	Savannah	* 80 oct. on req.

GEORGIA.

37

* UNDESIGNATED T-TOWER R-RANGE
H-HOWING DEVICE V-VOICE(ONLY)FAC.

CITY	AIRPORT NAME	LOCATION	ELEV	CLASS	CHART	REMARKS
(A) Macon	✓ Cochran, Army	10 S; RR E; creek S. 32-42, 83-39	352'	50 _h R ₁ L ₅ S ₃	Savannah	T-272 kcs. 87,91,100 oct. Student traffic.
(A) Macon	✓ Herbert Smart	4 SSE; St. 87 W. 32-49-30, 83-33-45	428'	47 _h R ₁ L ₅ S ₃	Savannah	R-209 kcs. 80,90 oct. Army Inactive Status.
Macon	Ries	4-1/2 SE; riv. 1/4 E; RR W. 32-47-30, 83-36-00	300'	17	Savannah	Caution - small 40' trees 75' S, 400' W.
Madison	Madison	2 SSW; RR E. 33-34-30, 83-29-30	720'	27 S ₂	Savannah	80 oct. 35' power line 50' SSE, 50' trees 100' SSE.
(A) Marietta	✓ Marietta AAF	2-1/2 SE. 33-55-30, 84-31-00	1010'	60 _h R ₁ L ₅ S ₂	Birmingham	T-396 kcs., 7 a.m. to 9 p.m. 73,91,100 oct. 80' tower 1500' S.
(A) Moultrie	✓ Moultrie AAF	7 S; St. 35 NW. 31-04-45, 83-48-15	287'	40 _h L ₅	Jacksonville	Aux. #3 to Spence AAF
(A) Moultrie	✓ Spence AAF	5 SE; St. 33 W. 31-08-15, 83-42-17	286'	50 _h R ₂ L ₅ S ₃	Jacksonville	T-278 kcs., 126.18 mc. 73,87,91,100 oct. 80' & 180' towers S of parking ramp, lighted.
(A) Reynoldsville	✓ Reynoldsville #2, Army					See Bainbridge.
(A) Rocky Ford	✓ Rocky Ford #1, Army					See Valdosta.
(W) Rome	Rome	3 NW; RR S. 34-16-25, 85-12-45	635'	25 S ₃	Chattanooga	80 oct. No storage. Outlying fld. to NAS, Atlanta.
(N) St. Marys	✓ St. Marys OLF, navy	1-7/10 NNW; St. 40 S. 30-44-45, 81-33-30	20'	50 _h L ₃	Jacksonville	Trees SW 15' higher than obst. lgt. bet. obst. lgt. & rwy. OLF to NAS, St. Simons Island.
(N) St. Simons Is. (Brunswick)	✓ NAS, St. Simons Island	On island; 6 E Brunswick. 31-09-00, 81-23-15	15'	41 _h R ₂ L ₅ S ₃	Jacksonville	T-281 kcs., 140.58 mc., 7:30 a.m.-midnight. 87, 91, 100 oct. No storage. 50' trees NE, W.
(W) St. Simons Is. (Brunswick)	✓ St. Marys OLF, navy					See St. Marys.
Savannah	C1A.P. Savannah Squadron					No data avail.
(A) Savannah	✓ Chatham AAF	7-1/2 NW; RR E; US 80, 2 S. 32-07-45, 81-11-45	52'	70 _h R ₁ L ₅ S ₃	Savannah	T-388 kcs., 126.18, 129.24 mcs. 73,91,100 oct. No storage.
(A) Savannah	✓ Hunter, Army	3-1/2 SW; RR yard NW. 32-01-30, 81-08-30	42'	50 _h R ₂ L ₅ S ₃	Savannah	T-278 kcs., 126.18 mc. 73,91,100 oct.
* Siloam	Site 7B, AG-CS	1-3/10 S; road W. 33-31-00, 83-04-30	654'	39 L ₃	Savannah	* 87' mast W side SW end NE/SW runway.
(A) Statesboro	✓ Statesboro AAF	3-4/5 NE; St. 73 W. 32-29, 81-45	180'	54 _h L ₃ S ₃	Savannah	73,87,91,100 oct. No storage. Aux. to Raleigh-Durham AAF
Swainsboro	✓ Lindsey	2-3/10 S; US 1, E, RR 1 W. 32-33-45, 82-20-15	300'	30	Savannah	30' pole line 150' E; 40-50' trees 300' E.
(A) Sylvania	✓ Sylvania	7-1/2 SSE; St. 21, 2 E. 32-39-00, 81-36-30	160'	50 _h	Savannah	*
* Tallapoosa	Site 73, FV-AG	5-1/2 SSE. 33-40-30, 85-15-00	1210'	21 L ₃	Birmingham	* Emerg. only. 35' trees SE; 40' house NW.
Thomaston	Thomaston	2 N; US 19 E. 32-55-30, 84-20-00	740'	13	Birmingham	15' bldg. E; 20' trees W.
(A) Thomasville	✓ Thomasville AAF	8-1/2 ENE; St. 122 S. 30-53-45, 83-51-15	271'	50 _h R ₁ L ₅ S ₃	Jacksonville	T-317 kcs., 126.18 mc. 91,100 oct.
(A) Tifton	✓ Tifton AAF	2-3/10 SE; hwy. 41 W. 31-26, 83-29	343'	50 _h R ₁ L ₅ S ₃	Jacksonville	T-137.98 mc. 100 oct. in extreme emerg. No storage. Contact lights on req. Aux. to Spence AAF.
Toccoa	Le Tourneau	2-1/2 NE; RR S. 34-36, 83-17	950'	31 L ₃ S ₃	Charlotte	80,87,92 oct.

* UNDESIGNATED T-TOWER R-RANGE
H-HOMING DEVICE V-VOICE (ONLY) FAC.

GEORGIA

CITY	AIRPORT NAME	LOCATION	ELEV	CLASS	CHART	REMARKS
(A) Vada	✓ Vada #4, army					See Bainbridge.
(A) Valdosta (Bemis)	✓ Bemis #3, army	12 NE; 6 ENE Bemis; hwy. 31, 1 SE. 30-57-00, 83-08-45	198'	50 L S ₁	Jacksonville	87 oct. by truck. Mobile flood, obst. lights. Aux. to Moody Field. N/S strip closed.
(A) Valdosta	✓ Lake Park #2, army	12-1/2 SSE; 1 SSW Lake Park; hwy. 7 N. 30-40-15, 83-11-15	220'	45 L S ₁	Jacksonville	87 oct. by truck. Mobile flood, obst. lights. Aux. to Moody Fld.
(A) Valdosta	✓ Moody, army	11-1/2 NNE; St. 125, RR W. 30-58-30, 83-11-45	226'	50 _h R ₂ L ₅ S ₃	Jacksonville	T-201 kcs. 73, 87, 91, 100 oct. 155' tower 300' NW of control tower.
(A) Valdosta (Rocky Ford)	✓ Rocky Ford #1, army	16 SW; 9 SE Quitman; St. 33 N. 30-40, 83-29	220'	50 _h L	Jacksonville	Aux. to Moody Fld. Flambeaux, portable flood lgt. when night flying in progress. Closed to lighting equip. avail. when heavy traffic. student flying in progress.
(A) Valdosta	✓ Valdosta, army	2-1/2 S; St. 31 E. 30-47-30, 83-16-30	215'	50 _h L	Jacksonville	
(A) Vidalia (Lyons)	✓ Vidalia	3-1/5 SE; Lyons 3 ENE; US 280 N. 32-11-30, 82-22-30	274'	50 _h	Savannah	* Aux. to Moody Fld. Use in emerg. only.
(A) Warner-Robins	✓ Robins, army	1-1/2 NE Wellston; 14 ¹ / ₂ SSE Macon; RR W. 32-38, 83-35	275'	50 _h R ₁ L ₅ S ₃	Savannah	T-284 kcs., 126.18 mc. 91, 100 oct. Training planes oper. 5 NW.
(A) Waycross	✓ Waycross AAF	4 NW; US 1 E; St. 50 S. 31-15, 82-24	127'	50 _h R ₁ L ₅ S ₃	Jacksonville	T-396 kcs., 126.18 mc. 62, 73, 87, 91, 100 oct. No storage.
(N) Winder *	Site 4, AG-LG	1-1/2 NE; between roads. 34-00-30, 83-42-00	950'	30 L ₃	Charlotte	* 72' smokestack 400' NW; 50' trees, bldg. N bet. NW/SE, E/W strip.

IDAHO

CITY	AIRPORT NAME	LOCATION	ELEV	CLASS	CHART	REMARKS
Aberdeen	Aberdeen	2-7/10 SW; road W. 42-55, 112-53	4390'	23	Pocatello	*
Aberdeen	Vanderford	3-3/10 NW. 42-58-30, 112-53-00	4500'	24	Pocatello	20' haystack NNE end NNE/SSW strip.
Arco	Arco	1-1/2 ESE; St. 27, 1/2 W. 43-37-30, 113-16-15	5330'	26	Pocatello	* 100' hills NE.
Big Springs	Big Springs, USFS	1-1/10 WNW; RR E. 44-30-15, 111-16-45	6350'	27	Yellowstone Park	* 50' trees ENE, WSW.
Boise	College	1-4/5 S; river N. 43-36-15, 116-12-00	2695'	22 S ₃	Boise	73, 80 oct.
Boise	Floating Feather					See Eagle, Idaho.
(A) Boise	✓ Gowen, army	4 ¹ / ₂ SSW; US 30, 3 E; canal N. 43-34-00, 116-13-30	2836'	77 _h R ₂ L ₅ S ₃	Boise	T-278 kcs., 126.18 mc. 73, 91, 100 oct.
Furley	✓ Furley	1-3/10 ENE; bet. RR; riv. N. 42-32-30, 113-45-45	4148'	41 _h R ₁ L ₁ S ₃	Pocatello	R-272 kcs. 80 oct. 35' poleline 175' WNW; 12' sign 125' SW.
Caldwell	✓ Caldwell	1-3/10 W; RR, road N. 43-39-45, 116-43-00	2370'	32 S ₃	Boise	73 oct. Hangar S and E end E/W strip; 35' poles N, NW; ditch N, S boundaries.

GEORGIA + IDAHO

* UNDESIGNATED T-TOWER R-RANGE
H-HOMING DEVICE V-VOICE(ONLY)FAC.

IDAHO

CITY	AIRPORT NAME	LOCATION	ELEV	CLASS	CHART	REMARKS
Cascade	Cascade	1 E; road N. 44-31-30, 116-01-30	4765'	29 S ₂	La Grande	73 oct. 35' pole line 350' NW.
Cascade (Landmark)	Landmark	26 ENE; creek W. 44-37-15, 115-32-15	6680'	15	La Grande	* Maintained June to Nov. only by USFS. Area adj. SSW soft, unmarked.
Challis ✓	Challis	1-1/5 NNE; US 93 E. 44-31-30, 114-13-00	5000'	34	La Grande	*
Chamberlain	Chamberlain Basin					See Warren.
Clearwater (Nat'l Forest)	Cayuse Creek, USFS	37 SSW of Superior, Mont; creek E. 46-40, 115-05	3700'	20	Spokane	*
Coeur d'Alene ✓	Coeur d'Alene Air Terminal	6-3/10 NNW; US 95, 1 E. 47-46-15, 116-49-00	2300'	54 _h R ₁ L ₃	Spokane	* R-320 kcs.
Coeur d'Alene	Weeks	3 N; RR E; US 95 W. 47-43-45, 116-47-00	2250'	30 S ₃	Spokane	73, 80 oct. High hills 2 mi. E.
Dixie	Dixie, USFS	40 SE of Grangeville; 4SW of Ranger Sta. 45-31, 115-31	5200'	24	La Grande	*
* Dubois	Site 23, SL-GT	4/5 SSE; US 91, RR W. 44-10-00, 112-13-30	5125'	48 R ₁ L ₃	Yellowstone Park	* R-388 kcs.
Eagle (Boise)	Floating Feather	2 E; 7 1/2 NW of Boise; St. 15 W. 43-42-00, 116-18-45	2630'	38 S ₃	Boise	73 oct. Soft when wet. 150' hills 1/4 mi. NE.
Glenns Ferry ✓	Glenns Ferry	1-3/10 WSW; bet. rivs; creek 42-56-45, 115-19-30	2556'	37	Boise	*
Gooding ✓	Gooding (new)	3-1/2 WSW; St. 24, 1/2 N. 42-54-45, 114-46-30	3730'	49 _h R ₁ L ₃	Boise	* V-278 kcs.
Gooding	Gooding (old)	4 SSW. 42-53-00, 114-43-45	3570'	20	Boise	*
Grangeville ✓	Idaho County	9/10 N; road W. 45-56-30, 116-07-30	3295'	44	La Grande	* Usable only in dry weather and when strips frozen. 20' pole line W.
Hailey ✓	Friedman	4/5 S; RR E. 43-30-45, 114-18-30	3300'	52	Boise	*
Idaho Falls ✓	Idaho Falls	2 NW; river, RR E. 43-30-45, 112-04-00	4700'	52 _h R ₁ L ₃ S ₂	Pocatello	H-359 kcs. 73, 80 oct.
* Idaho	Site 13, SL-PO	4/5 NNE. 42-25-15, 113-23-30	4460'	29 L ₃	Pocatello	* 5500' mts. W, SW.
Kamiah	Kamiah	3/5 SE; river, RR E. 46-13-15, 116-01-00	1194'	28	Spokane	* Rough. 350' hill SSE.
Kanikou	Hughes Meadows, USFS	16 E of Metaline Falls; Wash riv. 2 E. 48-52, 117-00-30	3000'	12	Kootenai	* Maintained Summer only by USFS. Surrounded by mtns.
* Kellogg	Site 29B, SA-HL	4/5 NW; river N. 47-32-30, 116-08-45	2300'	38 L ₃ S	Spokane	Mts. N, S. Storage avail.
Landmark (Cascade)	Landmark					See Cascade.
(N) Lewiston ✓	Lewiston	2 S; river 1 1/2 NW. 46-22-30, 117-01-00	1426'	50 _h	Denver	* Used as utility fld. for Navy and Airline stops.
McCall	McCall	1 S; RR W. 44-53-30, 116-06-00	5021'	23	La Grande	* 75' trees 1/8 W.
Mackay ✓	Mackay	4/5 SE; RR NE. 43-54-15, 113-36-00	5950'	30	Pocatello	* Rough.
Malad City	Malad	1-1/2 NE. 42-12, 112-15	4400'	30	Pocatello	* Hill just E.

#-UNDESIGNATED T-TOWER R-RANGE
H-HOMING DEVICE V-VOICE(ONLY)FAC.

IDAHO						
CITY	AIRPORT NAME	LOCATION	ELEV	CLASS	CHART	REMARKS
Montpelier	Montpelier	3/5 NNE; US 89 S; US 30 N,W 42-19-30, 111-17-45	5900'	24	Pocatello	Use NNW approach only - 350' hill, 1400' SSE; 250' hill 1/2 mi. S.
Moose Creek	Moose Creek, USFS	37 WSW of Hamilton, Mont. at 1st. creek, riv. 46-07, 114-34	2200'	15	Spokane	* Stumps each end; mts. surround fld.
(A) Mountain Home	Mountain Home AAF	10-7/10 WSW. 43-03-00, 115-52-30	3004'	100 _h R ₂ L ₅ S ₃	Boise	T-396 kes., 126.18 ac. 73,91,100 oct. No storage.
* Mountain Home	Site 25, SL-PO	2 WSW. 43-07-30, 115-44-00	3240'	48 L ₃	Boise	*
Nampa	Ritchey	2 E; US 30 N. 43-35-00, 116-31-45	2535'	28 L ₃ S ₃	Boise	73 oct. No beacon; other lights on req. 40' trees 200' ENE; 35' trees 350' WSW.
Orofino	Orofino	1-3/10 W; river NE. 46-29-39, 116-16-30	1000'	24 S ₁	Spokane	73 oct. 1000' mts. NNW, ENE approaches re- quiring tight turning zone & curved glide path.
Paris (Montpelier)	Bear Lake County	3-3/10 ENE; rd. S; riv. 2 NE. 42-14-15, 111-20-15	5928'	57 h	Pocatello	*
Pocatello	Pocatello	5-4/5 NW; US 30 S; RR S. 42-55, 112-32	4470'	56 _h R ₁ L ₅ S ₃	Pocatello	R-257 kes. 73,91 oct. No storage.
(A) Pocatello	Pocatello AAF	8-1/10 WNW; US 30 S. 42-54-45, 112-35-45	4440'	84 _h R ₁ L ₅ S ₃	Pocatello	T-201 kes., 126.18 ac. 73,91,100 oct.
Pocatello	University (Ham's Field)	1 ENE; US 30 W. 42-52-15, 112-26-00	4600'	35	Pocatello	* 150' Hills N; 400' hills S.
Preston	Preston	1-7/10 WNW; Riv. W; US 91 NE. 42-06-00, 111-54-30	4800'	28 S	Pocatello	Storage avail.
Salmon	Hamm's	4 S; US 93, 1/2 W. 45-07, 113-53	4045'	34	Yellowstone Park	* 1000' mtn. NE. N/S strip dangerous when wet.
Sandpoint	Sandpoint	1-1/2 NNW; US 95, 1/2 E; RR W 48-17-15, 116-34-00	2117'	27	Kootenai	70' trees S; 35' trees, poleline W. Used by USFS.
Shoshone	Flying Bar "S"	4-3/5 NNW; US 93 E; riv. S. 42-59-30, 114-26-15	3900'	12	Boise	*
* Strevell (Bridge)	Site 10, SL-PO	3/10 NNW; US 30 S,W; 10 1/2 SE Bridge. 42-01-30, 113-12-15	5270'	31 L ₂	Pocatello	*
Twin Falls	Twin Falls	6-1/2 S; rd. E; creek 1 N. 42-27-30, 114-27-30	4200'	40 S ₃	Boise	73,80 oct. No storage.
Victor	Victor (Bennett Field)	4/5 SE; US 33 W. 43-35-45, 111-06-15	6198'	25	Pocatello	*
Warren (Idaho Nat'l Forest)	Chamberlain, USFS	24-1/2 ENE. 45-22-00, 115-11-30	5765'	28	La Grande	*

ILLINOIS						
CITY	AIRPORT NAME	LOCATION	ELEV.	CLASS	CHART	REMARKS
Alexander	Negus					No data avail.

IDAHO-ILLINOIS

* UNDESIGNATED T-TOWER R-RANGE
N-NOMING DEVICE V-VOICE(ONLY)FAC.

ILLINOIS

CITY	AIRPORT NAME	LOCATION	ELEV	CLASS	CHART	REMARKS
Alton	Wadlow	3-1/2 NNW. 38-56-30, 90-11-00	604'	25 L S ₂	Kansas City	73 oct. Flood lights. 20' trees E; 75' trees W.
Armington	Medbery	1 NE; St. 119, 2 1/2 S. 40-20-30, 89-17-30	650'	26	Chicago	*
Aurora	Aurora	3 NNW; St. 31, 3/4 E; RR E. 41-47-30, 88-21-00	701'	32 S ₃	Chicago	73 oct. 150' water tower NE; 75' stack SE. Soggy in spring. No data avail.
Belleville	Belleville, Inc.					
(A) Belleville	Scott, army	6 ENE; RR S. 38-32-30, 89-51-00	444'	53 _h R ₂ L ₅ S ₃	Cincinnati	T-396 kcs. 73, 91, 100 oct.
Belleville (New Baden)	Shiloh Valley	12 E; 3 1/2 WSW New Baden; St. 161 N. 38-31-15, 89-45-45	475'	19 S ₁	Cincinnati	73 oct.
Beman, (Vincennes, Ind.)	O'Neal	2-4/5 SE; US 30 N; RR NE; 1 1/2 NNW Vincennes. 38-41-15, 87-33	415'	28 S ₃	Cincinnati	80 oct.
Bensenville (Chicago)	Sky Haven	1-1/2 SE; bet. road, RR. 41-56-30, 87-54-30	650'	22 S ₃	Chicago	73 oct. No storage.
Bloomington	Bloomington	3 E; St. 9 N. 40-28-45, 88-56-30	875'	31 L ₃ S ₃	Chicago	73, 80 oct. Lights on req.
Blue Island (Chicago)	Howell	3 W; St. 50 E; 18 SSW Chicago 41-39, 87-45	600'	26 S ₃	Chicago	80 oct. 45' trees SW.
Blue Mound	McCoy	5 W. 39-42-00, 89-12-30	660'	14	Cincinnati	
* Bradford (Lombardville)	Site 29, KC-CO	4 1/2 NNE; rds. N, W; 2 1/2 ENE Lombardville. 41-14, 89-37	795'	26 R ₁ L ₃	Chicago	* N-382 kcs., on req. 20-60' trees E, NE, N, S; 8' pole line SW, NE.
Cairo	North Cairo	3 NNW; St. 3 S; RR E. 37-03-00, 89-11-45	312'	24 S ₁	Nashville	73 oct.
Canton	Hi-way					No data avail.
Canton	St. David					See St. David, Ill.
Carthage	Carthage					No data avail.
Champaign	Champaign	2 NNW; US 150, RR SW. 40-08-30, 88-16-15	743'	28 L S ₃	Chicago	73 oct. Range lights.
Charleston	Charleston	1-3/10 SW; St. 130, 1 1/2 E. 39-28-30, 88-11-30	690'	26 S ₃	Cincinnati	80 oct. Repairs from 9 a.m. - 9 p.m. Soft in wet weather. Use marked areas. Right or left hand traffic.
* Chesterfield	Site 4, IS-CO	3 ENE; St. 108, 1 1/2 N. 39-16-30, 90-01-00	612'	26 L ₃	Kansas City	*
Chicago	Ashburn	12 SW; St. 50 W; 3 1/2 SSE of mun. arpt. 41-44-30, 87-44-15	606'	16 S ₃	Chicago	73 oct. Sod strips unsafe after rain.
(A) Chicago (N)	Chicago	9 SW of Loop; canal 1 1/2 N; RR yds. S. 41-47, 87-45	610'	65 _h R ₃ L ₆ S ₃	Chicago	T-278 kcs., 126.18 mc. 73, 91, 100 oct. Flood lights on req.
(A) Chicago (N) (Des Plaines)	Orchard Place, army	16 NW; 4 S Des Plaines; RR W. 41-59, 87-54	657'	57 _h R ₁ L S ₁	Chicago	T-396 kcs., 7 a.m.-7 p.m. 91, 100 oct. Portable flash. type approach lights. See Glenview.
(N) Chicago (Glenview)	NAS, Glenview					
(N) Chicago	Wood Dale GLF, navy	18-4/5 WNW. 41-58-45, 87-58-15	698'	30 S ₃	Chicago	73 oct. No storage. 20' power line NW; 40' trees N, W, NW; 50' trees SE; 65' woods SW.
Chicago Heights	Ashland Avenue	1-1/2 NW; US 30, 1/2 S. 41-30-45, 87-39-30	675'	28 S ₃	Chicago	73 oct. Use strips only on W half of fld.

* UNDESIGNATED T-TOWER R-RANGE
H-HOMING DEVICE V-VOICE(ONLY) FAC.

ILLINOIS

CITY	AIRPORT NAME	LOCATION	ELEV	CLASS	CHART	REMARKS
Dalton City	Woody	2-1/5 S; St. 128 W. 39-40-30, 88-48-00	680'	19	Cincinnati	
Danville	Danville	2-2/5 SSW; US 150 W. 40-06, 87-38	635'	24 S ₂	Chicago	80 oct.
Decatur	Decatur	4 NW; RR S. 39-52-30, 89-01-00	678'	29 S ₃	Cincinnati	80 oct.
(N) De Kalb	Interstate	1-4/5 E; US 30, 1 S; RR W. 41-56, 88-43	900'	42 _h S ₃	Chicago	100 oct. No storage. Open to civilians by permission or in emergency.
Des Plaines (Chicago)	American	2-2/5 SSE; US 45 W. 42-00-15, 87-52-30	640'	19 S	Chicago	Storage.
Des Plaines (Chicago)	Pal-Wauke					See Glenview (Chicago).
Des Plaines (Chicago)	Ravenswood	2-1/2 SW; St. 72 S. 42-01, 87-56	650'	17 S ₃	Milwaukee	80 oct. No storage.
Dixon	Dixon	1-9/10 ESE; US 330 N; RR S. 41-50-15, 89-27-00	786'	26 L ₃ S ₃	Chicago	73 oct. No boundary lights. 60' trees NW.
Du Quoin	Du Quoin	1-4/5 W; St. 152 S. 38-00-30, 89-16-15	454'	30	Cincinnati	
East St. Louis	Curtiss-Parks	3-1/2 SSW; RR W; riv. 2-1/2 NW. 38-34-30, 90-10-00	420'	17 _h S ₃	Kansas City	73,80 oct. Ltd. servicing. 35' hangars NW.
East St. Louis	Lakeside	7 NNE; St. 111, lake W. 38-42-15, 90-04-00	415'	32 S ₃	Kansas City	73 oct.
East St. Louis	Parks	4-1/5 SW; St. 157 SW; RR E. 38-34-15, 90-11-00	410'	26 L ₁ S ₃	Kansas City	73 oct. Lanterns on end strips (gr.), around fld. boundary (wht.); 25-75' obst. on fld..
* Effingham	Site 10, IS-ID	2-1/2 N; US 45, RR E. 39-09-15, 88-32-45	608'	26 R ₁ L ₃ S ₁	Cincinnati	* R-275 kos. 73 oct. on req.
Elgin (Pinegrove Grove)	Kane County	7 NNW; US 20 E; 4/5 S Pinegrove Grove. 42-03-30, 88-25	910'	22 S ₂	Milwaukee	90 oct.
Elmhurst	Chicago-Elmhurst	2-1/2 N; US 20 SW. 41-55-45, 87-57-30	707'	27 S ₃	Chicago	73,80 oct. 480' tower 1000' NE, obst. lighted.
Franklin Park	Sky Haven					See Bensenville (Chicago).
Freeport	Hillcrest	4 ENE; St. 75, 1 W; river S. 42-19, 89-33	726'	16 S ₃	Milwaukee	80 oct.
Galesburg	Galesburg	1-7/10 NW; US 150 E. 40-58-00, 90-23-30	782'	27 _h L ₃ S ₃	Des Moines	73,80 oct.
(N) Glenview	Grayslake OLF, navy Site #23					See Grayslake.
(N) Glenview	NAS, Glenview	1-3/5 NW; RR E; RR W. 42-05-30, 87-49-30	640'	63 _h R ₂ L ₃ S ₃	Chicago	T-236 kos., 140.58 ac. 73,91,100 oct. No storage. 40' trees 400' S. NATS. NAFC.
Glenview (Chicago)	Pal-Wauke	5-1/2 NNW; 20 NW Chicago; RR S; riv. E. 42-06-30, 87-54-00	650'	26 L ₁ S ₃	Milwaukee	73,80 oct. 25' pole line; bldg. N.
(N) Glenview	Wood Dale OLF, navy Site #22					See Wood Dale.
(N) Grayslake	Grayslake OLF, navy	1-1/10 ENE; St. 21 W. 42-21, 88-01	790'	26	Milwaukee	Outlying fld. to NAS, Glenview. 50' trees W; 20 trees S, E, N.
Harvey (Chicago)	Rubinkam	2-1/2 SW; US 6 N; road E; 21 S Chicago. 41-35-45, 87-41-00	615'	47 R ₁ L ₁ S ₃	Chicago	73,83 oct. E, S fields separated by large ditch.
Hinsdale (Chicago)	Hinsdale	3 S; US 66 SE; 19 WSW Chicago. 41-45-15, 87-56-30	710'	26 S ₃	Chicago	73,80 oct. Rolling ground.

ILLINOIS

CITY	AIRPORT NAME	LOCATION	ELEV	CLASS	CHART	REMARKS
Homewood (Chicago)	Washington Park	1-1/2 SE; St. 1, E; 24 S Chicago. 41-32-45, 87-39-00	625'	30 S ₃	Chicago	73, 80 oct.
Jacksonville	Jacksonville	3-9/10 S; US 67 E. 39-40-30, 90-14-15	650'	19 S ₃	Kansas City	73 oct.
Joliet	Joliet, Site 22, IS-00	5 W; US 52 N. 41-31-00, 88-10-30	580'	30 _h R ₁ L ₄ S ₁	Chicago	R-257 kcs. 80, 91 oct.
Kankakee	Kankakee	3-1/5 WSW; US 45 E. 41-05-30, 87-55-00	620'	26 S ₃	Chicago	73 oct. Use strips only - remainder of fld. cultivated. 10' ditch N boundary.
La Grange (Chicago)	Stinson	2 SE; US 66 SE; 14 WSW Chicago. 41-47-30, 87-51-30	650'	25 S ₃	Chicago	80 oct. Center of fld. unusable.
Lansing (Chicago)	Ford	1-1/2 S; RR E; 25 S Chicago. 41-32-15, 87-32-15	660'	37 L ₁ S ₃	Chicago	73, 80 oct.
La Salle	Vogel	6-1/2 NNW; US 51 W. 41-25-30, 89-07-30	661'	19 S ₂	Chicago	73 oct.
(A) Lawrenceville	George, army	4-1/2 NE; US 50, 4 S; RR 3-3/10 S. 38-45-45, 87-37-30	428'	52 _h R ₂ L ₅ S ₃	Cincinnati	1-219 kcs., 126.18 mc. 87, 91 oct.; 100 oct. on priority only. No storage.
(A) Lawrenceville	Presbyterian Church #3, army	4 NNW; hwy. 1-1/2 E. 38-36-30, 87-43-30	430'	45 _h L	Cincinnati	Aux. to George Fld. B-2 lights avail.
Lockport	Lewis-Lockport	2-1/5 NNW; US 66 E. 41-36-15, 88-05-45	664'	23 S ₃	Chicago	73, 80 oct. 100' water tower SE corner. Training.
Lombard (Glen Ellyn)	York Township	2 SSW; 2-1/2 SE Glen Ellyn; US 330 N. 41-51-15, 88-02-00	725'	18 S ₃	Chicago	80 oct. Use strips only.
Macomb	Macomb	2-2/5 E; US 67 E. 40-27-15, 90-37-30	695'	23 S ₃	Des Moines	70, 80 oct.
Marion	Macarin	4-3/5 NNW; St. 148 W. 37-45-15, 89-00-45	470'	37 S ₃	Nashville	73 oct.
Marion	Marion	1-4/5 ESE; St. 13 N; RR S. 37-43-45, 88-53-45	430'	25 S ₃	Nashville	73, 87 oct. Drainage wash on SE half NW/SE & SW portion NE/SW strips.
Mattoon	Mattoon	4 E; St. 16, RR N. 39-28-45, 88-18-00	720'	30 S ₂	Cincinnati	80 oct.
Moline	Moline	4 S; US 150 E; US 6 N. 41-27-00, 90-30-30	590'	40 _h R ₁ L ₃ S ₃	Des Moines	R-224 kcs. 73, 80, 91, 100 oct.
Mormouth	Mormouth	1-1/2 NNE; roads E, W, S. 40-55-45, 90-38-15	770'	28	Des Moines	No data avail.
Morris	Morris (Illinois Valley Flying Club)					See Bradford.
* Morse	Site 29, KC-00					
Mt. Vernon	Mt. Vernon	2-1/2 ENE; St. 15 N; RR S. 38-19-15, 88-51-45	465'	20 S ₂	Cincinnati	80 oct.
Northbrook (Chicago)	Sky Harbor	1-3/5 NW; roads W, S. 42-08-45, 87-51-00	680'	26 L ₃ S ₃	Milwaukee	80 oct. No beacon, other lights on req.
Oaklawn (Chicago)	Harlem	2-1/5 NNW; St. 42A W; 14 SW Chicago. 41-43-45, 87-47-45	615'	23 S ₃	Chicago	73 oct.
Park Ridge (Chicago)	American					See Des Plaines (Chicago).
(A) Park Ridge (N) (Des Plaines)	Orchard Place, army					See Chicago.
Pecatonica	Pecatonica	1 N; St. 18 E. 42-19-30, 89-21-30	750'	25	Milwaukee	15' poles 150' E.

* UNDESIGNATED T-TOWER R-RANGE
H-HOMING DEVICE V-VOICE(ONLY)FAC.

ILLINOIS

CITY	AIRPORT NAME	LOCATION	ELEV	CLASS	CHART	REMARKS
Pekin	Pekin	4 S, bet. RRs, road E. 40-30-30, 89-39-00	505'	21 S ₂	Chicago	80 oct.
Peoria	Mount Hawley	6-2/5 N, St. 88 E, St. 174 S 40-47-15, 89-36-30	700'	32	Chicago	
Peoria	Peoria	4-4/5 WSW, road E. 40-40, 89-41	659'	44 _h L ₁ S ₂	Chicago	80 oct.
* Prairie du Rocher	Site 55, NO-LS	1/2 S, RR NE. 38-04-30, 90-06-00	390'	37 L ₃	Kansas City	* 50' trees S of N/S strip.
Quincy	Quincy	2-4/5 SE, RR S. 39-34-00, 91-21-45	665'	26 S ₃	Kansas City	73,80 oct.
(A) Rantoul	Chanute, army	1 SE, St. 119 N, RR W. 40-18, 88-09	744'	63 _h R ₂ L ₅ S ₃	Chicago	T-396 kcs., 126.18 mo. 87,91,100 oct. 50' pole 95' N.
Rockford	Wachesney, Site 7, CO-Twin Cities	6 NNE, US 51 E, river W. 42-21-15, 89-03-00	732'	35 R ₁ L ₄ S ₃	Milwaukee	R-338 kcs. 73,80 oct. 30' trees S; 40' pole line E.
St. Charles	St. Charles	3-1/2 E, 2-1/2 NW of W Chgo. St. 64 N. 41-55-00, 88-14-45	625'	18 _h	Chicago	* Two 2500' turf strips avail. 35' pole line N.
St. David (Canton)	St. David	1-1/2 SW, 5 S Canton, St. 100 N. 40-28-30, 90-04-00	628'	24 S ₂	Des Moines	80 oct. For light acct. only.
St. Elmo	Smith Aviation	1-3/10 SW, US 40, RR NW. 39-00-45, 88-52-00	641'	20	Cincinnati	
(A) St. Francisville	Presbyterian Church #3, army					See Lawrenceville.
Salem	Leckrone	1-9/10 NW, St. 37 E, US 90 S. 38-38-45, 88-48-00	545'	39 S ₃	Cincinnati	80 oct. In wet or thawing weather, use N/S, E/W oil and cinder strips.
Schiller Park (Chicago)	Wilson	1/2 N, 13 NNW Chicago, US 45 E, RR W. 41-57-45, 87-51-45	635'	15 S ₃	Chicago	73 oct. 30' poles E; 20' trees SW.
South Beloit	South Beloit	1 S, RR E. 42-28-30, 89-02-15	772'	35 S ₁	Milwaukee	80 oct. Area outside landing strip farmed.
Springfield	Springfield	3-1/2 SW, St. 4 E, bet. RRs. 39-45-00, 89-41-30	606'	31 R ₁ S ₃	Cincinnati	R-239 kcs. 73,80 oct. Soft when wet. Ltd. storage. 14 lighting in emerg. Use strips only.
Sterling	Sterling	1-2/3 NW, St. 88 E. 41-48-45, 89-42-30	643'	29 L ₃ S ₃	Chicago	73 oct. No beacon.
Streator	Streator	2 ENE, St. 18 S. 41-07-45, 88-48-00	650'	25 S ₁	Chicago	80 oct.
Tinley Park	Prosperi	1-7/10 SSW, St. 42A, W. 41-33-15, 87-47-30	695'	25 S ₃	Chicago	80 oct.
Tuscola	Cooper	1-3/5 SW, US 36 N, US 45, RR E. 39-46-45, 88-18-15	650'	24 S ₂	Cincinnati	80 oct.
Urbana	Illini	2 NNE, US 45 SE. 40-08-30, 88-12-15	740'	26 S ₂	Chicago	73,80 oct.
* Vandalia	Site 68, IS-ID	4-2/5 NW. 38-59, 89-10	531'	39 L ₂	Cincinnati	*
* Van Orin	Site 34, OH-CO	1 ENE, St. 92 S. 41-33-30, 89-20-30	828'	33 L ₃	Chicago	*
Waukegan	Waukegan	3-1/2 NW, St. 131 E. 42-23-15, 87-53-00	600'	27 L ₁ S ₃	Milwaukee	80 oct.
(N) Wood Dale	Wood Dale OLF, navy					See Chicago.

* UNDESIGNATED T-TOWER R-RANGE
N-NOMING DEVICE V-VOICE(ONLY)FAC.

ILLINOIS

ILLINOIS

CITY	AIRPORT NAME	LOCATION	ELEV	CLASS	CHART	REMARKS

INDIANA

CITY	AIRPORT NAME	LOCATION	ELEV	CLASS	CHART	REMARKS
Anderson	Anderson	3-1/2 SE, St. 67 S; RR NE. 40-03, 85-39	875'	26 S ₃	Chicago	80 oct. 50' trees E.
Angola	Tri-States	4-1/5 W; US 20 S; lake W. 41-38-30, 85-05-00	900'	35 S ₃	Chicago	73, 80 oct.
Auburn	Auburn	1-3/10 NNW; US 27, RR E; road W. 41-23, 85-04	872'	27 S ₂	Chicago	73 oct.
Bedford	Bedford	3-1/2 SW. 38-50, 86-26	682'	13	Cincinnati	
Bloomington	Bloomington	5 WSW; St. 45 S; RR SE. 39-08-30, 86-37-00	285'	27 S ₃	Cincinnati	73 oct.
(N) Bunker Hill	Kokomo					See Kokomo OLF, navy.
(N) Bunker Hill (Peru)	NAS, Bunker Hill	1-4/5 W; 7-1/2 SSW Peru; RR W. 40-39-15, 86-07-45	798'	50 _h R ₂ L ₅ S ₃	Chicago	T-3295 kcs., 7:30 a.m.-6 p.m. or on req. 73, 87, 91, 100 oct. No beacon. Tetrahedron. Contact lgts on req. See Peru.
(N) Bunker Hill	Peru OLF, navy					
(A) Columbus	Atterbury AAF	3-1/2 N; US 31, 2 S. 39-15-00, 85-54-30	651'	50 _h R ₁ L ₅ S ₃	Cincinnati	T-272 kcs., 126.18 mc. 73, 91, 100 oct. No storage. Ltd. servicing fac., 8 a.m. to 8 p.m. daily.
Culver	Culver	2 E; St. 10 N; lake W. 41-13-15, 86-29-00	815'	26	Chicago	*
Elkhart	Elkhart	2-7/10 NNW; St. 112 W; RR S; St. 19 E. 41-43-15, 85-59-45	752'	29 S ₃	Chicago	73 oct.
(A) Evansville	Evansville (old)	5 NE; US 41 W; bet. RRs. 38-02, 87-32	383'	60 _h R ₂ L ₅ S ₃	Cincinnati	T-272 kcs., 126.18 mc. 80 oct. civil acct., 91, 100 oct. emerg. mil. use only. 60' tower W edge.
Evansville	Evansville (new)	5 E; St. 62 S; RR 1-1/2 W; 37-59, 87-28	388'	18 S ₁	Nashville	* 80 oct. Allway area: 2590 x 2431' avail.
(A) Fort Wayne	Baer, army	7-1/2 ESW; RR E. 40-59, 85-12	759'	65 _h R ₁ L ₅ S ₃	Chicago	T-296 kcs., 126.18 mc. 91, 100 oct.
(N) Fort Wayne	Smith	4-1/2 N; US 27 E; St. 3 W; RR E. 41-08-30, 85-09-00	831'	35 _h R ₁ L ₄ S ₃	Chicago	R-251 kcs. 80 oct. Boundary, range lights on req. 25' bldg. SE, lighted. No storage, tie-down service only.
Frankfort	Lockwood	2-1/2 S; St. 39 E; RR W. 40-14-45, 86-30-45	764'	20 S ₃	Chicago	80 oct.
Franklin	Franklin Flying Field	4 S; river S. 39-25-30, 86-03-00	745'	22 S ₂	Cincinnati	73 oct. 35' trees S.
French Lick	French Lick Springs	1 SE; RR W. 38-32, 86-36	500'	27 _h	Cincinnati	*
Gary	Gary	6 S; steel mill 6 N; St. 55 W. 41-30-30, 87-19-45	610'	22 _h S ₃	Chicago	73, 80 oct.
* Goshen	Site 10, CO-10	4-1/2 SSE; US 33 E; RR 1 S. 41-31-30, 85-48-00	823'	39 _h R ₁ L ₃	Chicago	* R-320 kcs.

(f) note

* UNDESIGNATED T-TOWER R-RANGE
H-HOMING DEVICE V-VOICE(ONLY)FAC.

		INDIANA					
CITY	AIRPORT NAME	LOCATION	ELEV	CLASS	CHART	REMARKS	
Greenfield	Greenfield					No data avail.	
Hobart	Gamble	1-4/5 NNW; US 6 S; 5-1/2 SE Oary. 41-33-15, 87-15-45	650'	30 S ₂	Chicago	80 oct.	
Huntingburg	Huntingburg, Site 19 IS-IV	3 S; St. 45 W; RR 2 E. 38-15-00, 86-57-15	524'	30 L ₂	Cincinnati		
Huntington	Hosdreg	4 N; St. 9 E. 40-56, 85-29	750'	30 S ₂	Chicago	80 oct. 60' trees 600' NE.	
Indianapolis	Hoesler	4 WNW; US 52 NE; Speedway W. 39-48, 86-13	740'	30 S ₃	Cincinnati	73,80 oct.	
(N) Indianapolis	Indianapolis	6 SW; US 40 N. 39-43-45, 86-16-45	792'	53 _h R ₂ L ₆ S ₃	Cincinnati	T-278 kcs., 7:30 a.m.-8:30 p.m. 91,100 oct. for Army-Experimental lighting. NATS.	
Indianapolis	Sky Harbor	7 ENE; US 40, 1-1/2 S. 39-47, 86-02	730'	26 S ₃	Cincinnati	73 oct.	
(A) Indianapolis (N)	Stout, army	5-1/2 WSW; road 8, W; RR 2 N. 39-44, 86-14	712'	45 _h R ₁ L ₅ S ₃	Cincinnati	T-396 kcs., 126.18 mo. 73,91,100 oct. NAFC.	
* Knightstown	Site 3, ID-DY	1-4/5 WNW; US 40 S. 39-47-45, 85-33-30	977'	33 L ₃	Cincinnati	*	
Kokomo	Kokomo	2-1/2 S; US 31 E; RR E. 40-27-00, 86-08-30	800'	22 S ₃	Chicago	73 oct. 35' pole E.	
(N) Kokomo	Kokomo OLF, navy	4-7/10 NE; creek NE corner. 40-32, 86-04	820'	40 _h	Chicago	Outlying fld. to NAS, Bunker Hill.	
Lafayette	Halsmer	3 ESE; RR S. 40-24, 86-49	995'	18 S ₁	Chicago	73 oct.	
Lafayette	Purdue University	2-1/2 W; St. 25 N; RR N; riv S. 40-24-45, 86-56-00	600'	35 _h R ₁ L ₃ S ₃	Chicago	R-356 kcs. 80 oct. No storage.	
La Porte	La Porte City	2-1/2 SSW; US 35, 1-1/2 E; RR 1 W. 41-34-30, 86-44-00	801'	26 L ₃ S ₂	Chicago	80 oct. 24' pole line E; 40' trees W.	
Lebanon	Lebanon	1 S; US 52 NE; RR N. 40-02, 86-28	925'	18	Chicago	*	
* McCool (Wheeler)	Site 3, CC-LD	2 SW; US 6 S; 2-4/5 NNW Wheeler. 41-33-15, 87-09-15	654'	24 R ₁ L ₃	Chicago	* voice, 278 kcs., 128.16, 126.18 mcs.	
Madison	Madison	2-1/5 N; St. 29 E; St. 107 N; RR 1 W. 38-46-15, 85-23-30	960'	24 S ₃	Cincinnati	80 oct.	
(A) Madison	Madison AAF (Jefferson Proving Grounds)	6 NNW; RR 1-1/2 SW. 38-49, 85-26	850'	50 _h L ₅ S ₃	Cincinnati	73,91,100 oct. No storage. Beacon 1/2 mi. E. CLOSED.	
Marion	Marion	3-4/5 SSW; St. 6 E; US 35 S. 40-29-30, 85-40-45	832'	24 S ₂	Chicago	73 oct.	
Michigan City	Michigan City	4 E; US 20 S. 41-42-15, 86-48-45	650'	24 S ₂	Chicago	80 oct. 20' pole line E, S; 30' pole line W; 50' trees N.	
* Milroy	Site 5, CC-CO	5-1/2 ESE; 2 SE of Richland. 39-28-15, 85-22-15	1034'	35 R ₁ L ₃	Cincinnati	* voice, 278 kcs.	
Muncie	Muncie	3-1/2 N; St. 3, 1 E; RR SW. 40-14-15, 85-23-15	950'	37 L ₄ S ₃	Chicago	73,80 oct.	
New Castle	Rose City	3-1/5 E; St. 38, 1 S; RR S. 39-36-00, 85-18-30	1040'	23 S ₃	Cincinnati	80 oct. No storage.	
(A) North Vernon (Seymour)	St. Anne #2, army					See Seymour (North Vernon).	
(A) Oaktown	Emison #2, army	3-3/5 WSW; river 1-1/2 W. 38-50-45, 87-30-15	426'	45 _h L	Cincinnati	Aux. to George Fld., Lawrenceville, Ill. B-2 lights avail.	

INDIANA

47

* UNDESIGNATED T-TOWER R-RANGE
H-NOMING DEVICE V-VOICE(ONLY)FAC.

48
INDIANA

CITY	AIRPORT NAME	LOCATION	ELEV	CLASS	CHART	REMARKS
Perrysville	Highland					No data avail.
(N) Peru	Peru OLF, navy	3-1/2 WSW; river N. 40-44-00, 86-07-30	650'	25 S	Chicago	Repairs avail. Outlying fld. to NAS, Punker Hill.
Plymouth	Plymouth	1-1/2 NW; US 30 SW, RR NE. 41-21, 86-20	898'	32 S ₁	Chicago	73 oct.
Ramsey	Bush					No data avail.
* Kesselaer	Site 20, CC-00	1-1/2 WNW; RR NE; river 1 S. 40-56-30, 87-11-00	676'	28 L ₃	Chicago	*
Richmond	East Richmond					No data avail.
Richmond	Richmond	4 WSW; US 40 N; RR N. 39-48-45, 84-58-00	1075'	42 L ₁ S ₂	Cincinnati	80 oct.
Rochester	Rochester	1-1/2 E; St. 25 W; RR N; lake S. 41-04, 86-11	779'	24 S ₂	Chicago	73 oct. Obsts. SW edge fld. outside boundary.
Rushville	Howell	2 SE; US 52 SW. 39-35-30, 85-25-30	985'	19 S ₃	Cincinnati	80 oct. Repairs on req.
(A) Seymour	Fresman, army	2 SW; US 50, 1 N. 38-55-30, 85-54-30	575'	55 _n L ₁ S ₃	Cincinnati	T-396 kcs. 73, 87, 91 oct.
(A) Seymour (North Vernon)	St. Anne #2, army	2-3/10 NNE; RR W. 39-02-30, 85-36-45	750'	45 _n L ₅ S ₁	Cincinnati	Aux. to Freeman Fld., Seymour. Fuel in emerg.
(A) Seymour	Walesboro #1, army	1 WSW; Walesboro; RR; hwy. 1 E. 39-08-30, 85-56-00	640'	45 _n R ₁ L ₅ S ₁	Cincinnati	R-203 kcs. Fuel in emerg. Aux. to Freeman Fld., Seymour.
(A) South Bend	Bendix	3-1/2 NW; US 20 S. 41-42-15, 86-18-30	766'	48 _n R ₂ L ₃ S ₃	Chicago	T-278 kcs.; 126.18 mc. 73, 91, 100 oct Army acft.; 80 oct. civil. acft.
South Bend	Cadet	6-1/2 NE; St. 23 SE. 41-44-45, 86-10-00	730'	33 S ₂	Chicago	73 oct. 75' tower W; 25' pole line E; 55' trees S.
Terre Haute	Paul S. Cox	3-1/5 S; US 41 E; river 1 W. 39-25-15, 87-25-00	485'	27 R ₁ L ₄ S ₃	Cincinnati	R-248 kcs. 73, 80 oct. Boundary lights on req.
Valparaiso	Urechell	1-7/10 NNE; St. 49 E. 41-29-45, 87-03-15	776'	26 S ₂	Chicago	80 oct. 30' pole line N; 45' trees W.
Vincennes	O'Neal					See Boman, Ill.
Winchester	Coxey's	1 ESE; St. 32 N; road S. 40-10-00, 84-57-45	1088'	16 S ₂	Chicago	80 oct.

* UNDESIGNATED T-TOWER R-RANGE
H-HOMING DEVICE V-VOICE(ONLY)FAC.

IOWA

CITY	AIRPORT NAME	LOCATION	ELEV	CLASS	CHART	REMARKS
Algona	Squeason	5 S; US 169 W; riv. S. 43-00, 94-12-30	1201'	18 S ₁	Dubuque	80 oct. 20' pole line NW; 15' pole line, 10' barn W.
Ames	Ames	2 1/2 SSW; RR 1/8 W of NW corner US 69 E. 42-00-00, 93-37-30	920'	28 S ₃	Dubuque	80 oct. Avail, light planes only. 20' trees SE
Atlantic	Atlantic	4-3/5 NW; St. 83, RR S. 41-27-00, 95-04-30	1353'	20 S ₂	Des Moines	80 oct.
* Atlantic	Site 4B; OH-CG	1 1/2 W; RR 1 E; road S. 41-24-00, 95-02-30	1153'	33 R ₁ L ₃	Des Moines	* V-278 kcs. Beacon 1/4 mi. W.
Boone	Meyer's	4-3/5 SSE; RR E; St. 60 1/2 E. 42-00-30, 93-50-30	1150'	26 S ₁	Dubuque	* 80 oct.
Burlington ✓	Burlington	1-7/10 SSW; US 61 E. 40-47-00, 91-07-15	696'	54h R ₁ L ₅ S ₃	Des Moines	R-325 kcs., 80 oct. Contact lights on req.
Cedar Rapids	Hunter	3 S; US 218 E; riv. 1/2 N. 41-56, 91-39	732'	27 L ₄ S ₃	Des Moines	80 oct. No storage. 10' poles S, E. lighted. Lights on req.
Cedar Rapids	Saxon	7 NE; US 151, 3 S; road E. 42-04-00, 91-37-30	880'	31 S ₃	Dubuque	80 oct. 18' trees E, SE.
Centerville	Centerville	3 1/2 SSW; State 60, 1/2 N. RR 1/2 N. 40-41, 92-54	1017'	25 S ₂	Des Moines	73 oct. Allway sod area; 2640 x 2640'.
Clarinda	Clarinda	4/5 SE; RR W; US 71 N. 40-44-00, 95-01-20	1060'	26 S ₃	Des Moines	73 oct. 40-50' trees N, S.
Clarion	Clarion	1-1/10 NW. 42-44-15, 93-45-00	1162'	29 S ₃	Dubuque	80 oct. 25' pole line NW, N; 15' hedge E.
Columbus Junction	Columbus Junction	3 N; State 76, RR E; riv. bend 1/2 S. 41-19-15, 91-22-45	580'	28 S ₂	Des Moines	73 oct.
Council Bluffs	Council Bluffs	3 SE; State 367 S; RR S, NE 41-13-30, 95-50-00	980'	37 S ₃	Des Moines	73 oct. No storage. 34' bldgs. SW.
Davenport	Cram	2 1/2 NW; RR, road 1/2 SW. 41-33-30, 90-36-30	644'	21 S ₃	Des Moines	73 oct. No storage.
Denison	Chamberlain	1 S; RR, river N. 42-00-00, 95-20-30	1199'	20	Dubuque	* Cattle on fld. 40' trees 500' E; 30' hills S, SE, SW; 40' trees, bldg. WNW.
(A) Des Moines ✓	Des Moines	4 1/2 SSW; RR 1 W; St. 123 E, S. 41-32-00, 93-39-15	950'	52h R ₂ L ₅ S ₃	Des Moines	T-278 kcs., 126.18 mc., 73 oct.; 91,100 oct. Army a/cft. No storage. 40' trees SE. Beacon, contact lights on req. Tetrahedron SE corner.
Dubuque \	Dubuque	1-9/10 NE; river E. 42-31-30, 90-39-15	602'	27 S ₃	Dubuque	73 oct. Closed nights to pilots unfamiliar with fld. 240-325' poles on bluffs SE, S, NW, N.
Estherville	Estherville	3 1/2 E; St. 9 S. 43-24-15, 94-45-15	1298'	35 S ₃	Dubuque	80 oct. 15' pole line SE, S, SW.
Fort Dodge	Eno	2 1/2 E; US 20 S; creek W, N. 42-30, 94-08	1126'	22 S ₃	Dubuque	73, 80 oct.
Grimes	Dodge	3 1/2 E; St. 7 S; RR E. 41-41-45, 93-43-45	835'	27 S ₂	Des Moines	73 oct.
(N) Iowa City ✓	Iowa City	1-7/10 SW; US 218 E; river E. 41-38-30, 91-33-00	650'	40h R ₁ L ₃ S ₃	Des Moines	H - 281 kcs., 73, 80 oct. No storage.
Jefferson	Jefferson	4/5 NNW; St. 17 E; RR 1/2 S, NE. 42-01-45, 94-23-00	1054'	23 S ₃	Dubuque	80 oct. 20' pole line N.
* Lamond	Site 10, IO-MP	3 WNW; RR 1 NE. 40-58-45, 93-59-30	1163'	37 L ₃	Des Moines	*
Le Mars ✓	Western Union College	1-3/10 SW; US 75 SE; RR SE, creek W. 42-47, 96-11	1190'	30 S ₃	Sioux City	73 oct. Caution - low obst.
Marshalltown ✓	Niederhauser	2-3/10 N; St. 14 E. 42-04-45, 92-54-45	890'	30 S ₃	Dubuque	80 oct.

50
IOWA

CITY	AIRPORT NAME	LOCATION	ELEV	CLASS	CHART	REMARKS
Mason City	Mason City (old)	4-3/10 W; US 18 S; creek E. 43-09-00, 93-16-45	1160'	26 S ₃	Dubuque	80 oct. 20' pole line S, SE.
Melbourne	Melbourne	1 1/2 SW. 41-55-30, 93-07-30	1000'	13 S ₁	Des Moines	73 oct. 20' poles N.
Moneta	Thorne	2-1/2 S; 43-05-30, 95-22-30	1410'	21 S ₃	Dubuque	80 oct. 25' pole line; 40' trees W.
* Montezuma	Site 17, OH-GO	3 E; St. 85 N. 41-35, 92-28	953'	32 R ₁ L ₃	Des Moines	* V-278 kcs. 25' poles, 40' trees SW.
Mt. Pleasant	Iowa Wesleyan	3-3/10 E; RR S; road N. 40-58, 91-29	730'	26 S ₃	Des Moines	80 oct. No storage.
Muscataine	Muscataine	6 SW; US 61, RR SE; river 3 W. 41-22, 91-09	581'	36 L ₃ S ₃	Des Moines	80 oct.
(N) Ottumwa	Ottumwa OLF, navy	3 N; US 69, 1/2 W. 41-04, 92-24	850'	38	Des Moines	Outlying fld. to NAS, Ottumwa.
(N) Ottumwa	NAS, Ottumwa	6-2/5 NW. 41-06-15, 92-26-45	844'	52 _h R ₁ L ₁ S ₃	Des Moines	T-272 kcs., on req. 73,87,100 oct. Octagonal mats adj. to runways.
Pella	Pella	3-1/2 SE; RR 1 N. 41-22-15, 92-52-30	877'	24 S ₃	Des Moines	80 oct.
Perry	Adams Airways	4-4/5 WSW; St. 141 N. 41-49-45, 94-11-00	1000'	17 S ₁	Des Moines	80 oct.
Perry	Wiese	3 1/2 SSE; RR 1 NE; road W; S. 41-47-30, 94-05-00	975'	16	Des Moines	* Field in alfalfa.
Pocahontas	Pocahontas	4/5 E. 42-44-00, 94-39-30	1216'	25 S ₃	Dubuque	Used as golf course - caution when landing. 20' pole line SW. 80 oct.
Red Oak	Red Oak	1 1/2 W; US 34 N; river, RR 1/2 E. 41-01, 95-15	1044'	25 S ₂	Des Moines	80 oct. N approach clear only 101.
Sheldon	Sheldon	5 NNE; St. 33, RR 1 W. 43-14-30, 95-78-30	1444'	23 S ₂	Dubuque	80 oct. W, SW approaches 81; S, SE 101.
(A) Sioux City	Sioux City AAB	6 1/2 SSE; U S 79; RR E; riv. W. 42-24-30, 96-22-55	1097'	66 _h R ₃ L ₅ S ₃	Sioux City	T-396 kcs., 126,18 mc., 73,91,100 oct. No storage.
Spencer	Spencer	2-9/10 WNW; RR 1 S; rd. E; US 18 W. 43-09-45, 95-11-30	1325'	40 S ₂	Dubuque	80 oct.
Spirit Lake	Okoboji Airways	2-4/5 SW; US 71 E; lake 1 W. 43-23-15, 95-08-00	1450'	20 S ₂	Dubuque	80 oct. 8' rise S.
* Stuart	Site 8, OH-GO	3 1/2 SE; road E. 41-28, 94-16	1189'	31 L ₃	Des Moines	* 10-12' pole line E, NE.
Washington	Washington Flying Service	1 1/2 SSE; RR NE; road E. 41-16-30, 91-40-45	769'	28 S ₁	Des Moines	80 oct.
Waterloo	Canfield	3 1/2 NW; RR, US 20 NE; riv. S. 42-32, 92-22	800'	30 S ₃	Dubuque	87 oct. 30' pole line N; 40' trees SE, E.
Waterloo	Chapman	5 E; US 20 S; RR 1 NW. 42-30-00, 92-13-30	870'	33 S ₃	Dubuque	73,80 oct. 25' pole line, 40' windmill S.

* UNDESIGNATED T-TOWER R-RANGE
H-HOMING DEVICE V-VOICE(ONLY)FAC.

KANSAS

CITY	AIRPORT NAME	LOCATION	ELEV	CLASS	CHART	REMARKS
Alton	Alton	2 NNW; US 24, 1-1/2 S. 39-29-45, 98-58-00	1730'	45	Salina	*
* Anthony ✓	Site 24, AQ-KC	3 WNW; St. 44 S. 37-10, 98-05	1330'	48 R ₁ L ₂	Wichita	* H - 382 kcs.,
Arkansas City	Arkansas City	3-1/2 S; US 77 W. 37-01-30, 97-02-00	1067'	23 S ₂	Wichita	73 oct.
(A) Arkansas City ✓	South #3, army					See Winfield (Arkansas City)
Beloit ✓	Moritz	1-1/5 NW; US 24 N; RR S. 39-28, 98-08	1420'	24 S ₃	Salina	73 oct.
* Cassoday	Site 34, AQ-KC	1 SSE; St. 13, 1-3/10 W. 38-01-30, 96-37-45	1480'	33 R ₁ L ₃	Salina	* V-278 kcs. 30' tower 300' SSE, lighted; roads N, E.
Chanute	Chanute	2 WSW; St. 39 NW. 37-40, 95-29	980'	22 _h R ₁ L ₄ S ₃	Tulsa	R-227 kcs., 73,80 oct. 4-motor bomber type acft. use in emerg. only; Allway sod area, 2640' sq. avail. 80 oct. 16' poles 100' S.
Clay Center ✓	Clay Center	1 1/2 W; US 24 S. 39-23-00, 97-09-30	1200'	30 S ₃	Salina	
(A) Coffeyville ✓	Coffeyville AAF	4 1/2 NE; St. 169, 1 W. 37-06, 95-34	743'	59 _h R ₁ L ₅ S ₃	Tulsa	T-396 kcs., 126.18 mc. 73,87,91,100 oct. No stor- age. 63' towers, 102' tank adj. N/S runways, lighted.
(A) Coffeyville ✓	Coffeyville AAF #3	16 ENE; 4-6/5 N Edna. 37-07-45, 95-21-00	920'	42 _h L	Tulsa	B-2 lights oper. only during student night flying. Aux. to Coffeyville AAF.
Coffeyville	Coffeyville	2 NW; river E. 37-04, 95-38	880'	27 _h R ₁ L ₃ S ₃	Tulsa	H-382 kcs., 73,80 oct.
Colby	Colby	1-4/5 N; St. 25 W; RR 1 1/2 S. 39-25-30, 101-03-00	3150'	42	Salina	* 30' poles 200' W.
Concordia	Blosser	1 SSE; US 81 W. 39-33-30, 97-39-00	1365'	44 S ₂	Salina	80 oct.
Dodge City	Dodge City	3 1/2 ENE; road, RR SE. 37-45-45, 99-57-15	2594'	47 _h R ₁ L ₃ S ₃	Wichita	H - 362 kcs., 80 oct. fld. lights on req.
(A) Dodge City ✓	Dodge City AAF	6 NW; RR 1 1/2 S; river 2 S. 37-47-30, 100-06-30	2630'	65 _h R ₂ L ₅ S ₃	Wichita	T-396 kcs., 126.18 mc. 73,87,91,100 oct. No storage.
(A) Dodge City ✓ (Jetmore)	Dodge City AAF #4	17-2/5 NNE; 7-1/5 S Jetmore; hwy. W. 37-58-30, 99-53-15	2465'	60 _h L	Wichita	B-2 lights avail. Aux. to Dodge City AAF.
Edwardsville	Fisher	1 ESE; St. 32 N; river S. 39-03-30, 94-47-45	770'	26 S ₃	Kansas City	80 oct.
El Dorado	El Dorado	3-3/5 SE; US 77 W. 37-46-45, 96-48-45	1400'	36 S ₂	Wichita	80 oct. Too soft in wet weather for heavy acft.
El Dorado	Frasier	2 1/2 S; US 77, 54 E; river W. 37-46-30, 96-51-00	1300'	24 S ₃	Wichita	73 oct. 30' poles E, NE. Not suitable for heavy planes in wet weather.
Emporia	Emporia	5-2/5 S. 38-19-30, 96-11-30	1200'	26 S ₃	Salina	* 80 oct. 35' poles E, SE, NE.
(A) Fort Leavenworth ✓	Sherman, army	1 NNE; river E; RR W, 39-22, 94-55	771'	60 R ₁ L ₅ S ₃	Kansas City	T-396 kcs., 87,91,100 oct.
(A) Fort Riley ✓	Marshall, army	1-4/5 SE; 3-1/2 NE Junction City. 39-03-30, 96-45-30	1062'	45 _h R ₂ L ₅ S ₃	Salina	T-396 kcs., 126.18 mc. 73,91,100 oct. Open ditch E, S side. 90' beacon on 220' hills E, obst. lighted.
Fort Scott	Fort Scott	4 1/2 SW; St. 39 S. 37-48, 94-46	900'	28	Tulsa	* Obsts. surround fld.
Garden City	Garden City	3-3/10 E; bet. highways; riv. S. 37-57-45, 100-49-00	2850'	45 R ₁ S ₃	Wichita	R-257 kcs., 73,80,90 oct. Unsuitable for heavy acft.
(A) Garden City ✓	Garden City AAF	9 ESE; US 50 S, E; river 2 S. 37-55-30, 100-43-30	2880'	65 _h R ₁ L ₅ S ₃	Wichita	T-272 kcs., 73,87,100 oct. No storage.

KANSAS

51

* UNDESIGNATED T-TOWER R-RANGE
N-NOMING DEVICE V-VOICE(ONLY)FAC.

KANSAS

CITY	AIRPORT NAME	LOCATION	ELEV	CLASS	CHART	REMARKS
(A) Garden City ✓	Garden City AAF #1	19-1/2 ESE, 37-54-30, 100-31-30	2814'	30 _h L	Wichita	3000 x 2200' bit. landing mat. B-2 lights avail. Aux. to Garden City AAF.
(A) Garden City ✓	Garden City AAF #2	13-2/5 E, 37-59-30, 100-38-00	2856'	30 _h L	Wichita	3000 x 2200' bit. landing mat. B-2 lights avail. Aux. to Garden City AAF.
(A) Garden City ✓	Garden City AAF #3	6 ENE, 38-00-30, 100-46-45	2917'	30 _h L	Wichita	3000 x 2200' bit. landing mat. B-2 lights avail. Aux. to Garden City AAF.
(N) Gardner * Garnett	Site 44, AQ-KG Mader	1-2/5 WSW; US 50 S. 38-48, 94-57	1070'	39 L ₃	Kansas City	*Use for emergency only.
Goodland ✓	Goodland	2 WNW; St. 31 S. 38-17-45, 95-16-15	1060'	26	Kansas City	*
(A) Great Bend ✓	Great Bend AAF	2 NNE; St. 27 W. 39-21-30, 101-42-45	3689'	37 R ₁ S ₂	Salina	73,80 oct.
(A) Hays ✓	Hays	4 WSW; US 50 N, SE; St. 96 N, 38-21-15, 98-51-40	1883'	80 _h R ₃ L ₅ S ₃	Salina	T-317 kcs., 73, 100 oct.
(A) Hays (Victoria)	Walker AAF	1 1/2 E; US 40 S; RR S. 38-52, 99-19	2020'	29 S ₃	Salina	73,80 oct. 3 silver water towers within city limits.
Herington	Herington	13 E; 1 NNW Walker, US 40, 1 1/2 S, 38-53-50, 99-06-00	1975'	80 _h R ₃ L ₅ S ₃	Salina	T-396 kcs., 126.18 mc. 100 oct.
(A) Herington ✓	Herington AAF	1 1/2 SE; US 50 N; RR W. 38-39-30, 96-55-45	1450'	17	Salina	25' pole line N.
Hutchinson	Hutchinson, com.	8 ENE; Delavan 2 S. 38-41, 96-49	1485'	66 _h R ₁ L ₅ S ₃	Salina	T-272 kcs., 126.18 mc. 73, 100 oct. No storage.
(N) Hutchinson ✓	Hutchinson OLF #1, navy	5 1/2 W; US 50 N; river NE. 38-02-30, 98-02-15	1605'	20 S ₃	Salina	73 oct. No storage.
(N) Hutchinson	NAS, Hutchinson	4 ENE; US 50 S. 38-03-45, 97-52-00	1517'	43 _h R ₂ L ₃ S ₁	Salina	T-272 kcs., 126.18 mc., No boundary lights. Outlying fld. to NAS, Hutchinson
(N) Hutchinson	Newton OLF, navy	8-9/10 S; river 4 NNE; RR 1 1/2 NNE, 37-55-30, 97-54-30	1565'	50 _h R ₁ L ₃ S ₃	Wichita	T-323 kcs., days only; other times on req. 91, 100 oct. Course indicators for training. Boundary lights on req.
(N) Hutchinson	Stillwater OLF, navy (Searcy Fld.) (Min. #1)					See Stillwater OLF, Okla.
(A) Independence ✓	Independence AAF	5 1/2 SW; US 75 W. 37-09-30, 95-46-30	820'	55 _h R ₁ L ₅ S ₃	Tulsa	T-272 kcs., 87, 91 oct.
(A) Independence ✓	Independence #9	12-1/2 NE; 3-1/2 SSW More- head, 37-20-00, 95-31-15	870'	40 _h L	Tulsa	B-2, mobile flood lights avail. Aux. to Independence AAF. Use in emerg. only - No fac.
Independence ✓	Independence	4 1/2 N; US 75 W. 37-18, 95-42	847'	30 S ₃	Tulsa	73 oct.
Iola ✓	Iola	3-1/5 SSE; road N, W. 37-52-30, 95-23-00	1020'	45 S ₂	Tulsa	80 oct. Beacon 1/4 mi. W.
(A) Jetmore (Dodge City) ✓	Dodge City #4					See Dodge City (Jetmore)
Johnson	Johnson	1/2 N; St. 270 W. 37-34-45, 101-45-00	3330'	28 S ₃	Wichita	80 oct. 25' power lines N, NW, NE; 12' tele. line S. Use strips only.
(A) Kansas City ✓	Fairfax, army	3 NE; US 71, 1-1/2 NW; RR E. 39-09-00, 94-36-30	742'	65 _h R ₁ L ₅ S ₃	Kansas City	T-278 kcs., 126.18 mc., 91, 100 oct.
Larned	Larned	2 NW; roads E, S. 38-11, 99-06	2000'	28 S ₃	Salina	80 oct.
Lawrence	Lawrence	2-1/2 NNE; US 40 S. 39-00-30, 95-13-00	840'	32 L ₃ S ₃	Kansas City	73 oct. No beacon. Lgts. by prior arrangement only. 12' pole line W; 40' trees turning zone.

* UNDESIGNATED T-TOWER R-RANGE
H-HOMING DEVICE V-VOICE(ONLY)FAC.

KANSAS

CITY	AIRPORT NAME	LOCATION	ELEV	CLASS	CHART	REMARKS
* Lebo	Site 39, AO-KC	4 ENE; RR N 38-26-15, 95-47-30	1160'	33 R ₁ L ₃	Kansas City	* R-311 kcs.,
Liberal	Glenn Martin	2 ESE; US 83 SW. 37-01-15, 100-53-00	2853'	35 S ₂	Wichita	80 oct. 12' pole line SE, SW.
(A) Liberal ✓	Liberal AAF	1-1/2 WNW. 37-03, 100-58	2888'	70h R ₂ L ₅ S ₃	Wichita	T-219 kcs., 126.18 mc., Ltd. amt. 73,87,91, 100 oct.
Lyons	Thompson-Walburn Flying Service	1-3/10 W; US 50 N. 38-20-45, 98-13-45	1950'	26 S ₁	Salina	* 73 oct. 20-35' pole line N.
McPherson	McPherson	4 NNE; US 81, 1/2 W; RR 1 W. 38-26-00, 97-39-15	1500'	26 S ₂	Salina	* 73 oct. Caution in wet weather. Pole line E half N boundary E, S.
Manhattan	Manhattan	5-1/2 WSW; US 40, RR, river SE. 39-09-15, 96-39-45	1050'	31 S ₃	Salina	73 oct. 25' pole line 1000' SE; 25' bldg., trees 200' E of hangar.
Mankato	Mankato	4/5 ESE; US 36 N; RR S. 39-46-45, 98-12-15	1780'	22 S ₃	Salina	73 oct.
Meade	Meade	3 ESE; U S 160 N. 37-16-45, 100-17-00	2532'	23 S ₂	Wichita	80 oct. Use strips only. Part of fld. under cultivation.
Newton	Newton	4 WNW; US 505, 2 S. 38-04-30, 97-25-00	1470'	22 S ₁	Salina	80 oct. 35' poles SE.
(N) Newton	Newton OLF, navy	3 N. 38-05, 97-22	1627'		Salina	No other data avail. Outlying fld. to NAS, Hutchinson.
Newton	Wirt	4-1/5 ENE; road 1/2 S. 38-03-30, 97-16-30	1500'	32	Salina	* 25' pole line W; 15' pole line N; 15' hedge E.
Norton ✓	Norton	7/10 WNW; US 283 E. 39-50-30, 99-54-00	2350'	52 S ₁	Salina	73 oct. 12-25' pole line E, S; 90' tank S.
(A) Olathe (N)	Grandview OLF					See Kansas City, Mo.
(N) Olathe	NAS, Olathe	5-1/5 SW; US 50, RR W. 38-50-00, 94-53-15	1070'	53h R ₂ L ₅ S ₃	Kansas City	T-323 kcs., 87,91,100 oct. NATS. Tetrahedron
Olathe	Hall's	2-3/5 SSE; RR 1/4 W; US 169, 3/4 W. 38-51, 94-48	1000'	16 S	Kansas City	* Storage avail. Stock grazing on fld. Trees E, NE; pole line N; trees center of fld.
(N) Olathe	Olathe OLF #2, navy (Johnson County)	4 W Stanley. 38-51, 94-44	1000'	16h	Kansas City	Outlying fld. to NAS, Olathe.
(N) Olathe	Olathe OLF #4, navy	1-3/10 SE Springhill. 38-44, 94-48	1000'	22h	Kansas City	Outlying fld. to NAS, Olathe.
(N) Olathe	Olathe OLF #7, navy	4-3/10 W Hillsdale. 38-40, 94-56	1000'	23h	Kansas City	Outlying fld. to NAS, Olathe. Caution when wet.
(N) Olathe	Olathe OLF #9, navy.	1 N Stillwell. 38-46, 94-40	1000'	23h	Kansas City	Outlying fld. to NAS, Olathe.
Ottawa	Conard	3-4/5 WNE; US 59 W; RR E, W. 38-39-45, 95-15-00	954'	21 S ₂	Kansas City	73 oct.
Parsons	Parsons	2 W; St. 160, RR S. 37-22, 95-18	936'	21 S ₂	Tulsa	73 oct. Very soft in wet weather.
Pittsburg ✓	Atkinson	2 1/2 WNW; US 69 E; RR W. 37-27, 94-44	932'	40h S ₂	Tulsa	73,80 oct. Contact flares on req.; obst. lights.
Plains	Plains	1-3/10 WNE; US 160 N. 37-16-15, 100-35-15	2772'	27 S ₂	Wichita	80 oct. 15' pole line S, E.
Pratt	Pratt	1 1/2 ENE; US 54 S. 37-40-00, 98-42-30	1916'	25 S ₂	Wichita	73 oct. 8' pole line N boundary.
(A) Pratt ✓	Pratt AAF	4-1/2 N; US 281 E; RR W. 37-42-15, 98-44-45	1960'	80h R ₃ L ₅ S ₃	Wichita	T-396 kcs., 126.18 mc. 73,100 oct. No storage.

KANSAS

CITY	AIRPORT NAME	LOCATION	ELEV	CLASS	CHART	REMARKS
Salina	Salina	2 1/2 SE; river W; road N 38-49-30, 97-34-00	1250'	26 S ₃	Salina	73, 80 oct.
(A) Salina	✓ Smoky Hill AAF	4 SSW; US 81, 1-1/2 E; RR E. 38-47-30, 97-39-00	1260'	100 _h R ₃ L ₅ S ₃	Salina	T-396 kcs., 126.18 mc. 91, 100 oct. No storage.
Satanta	Satanta	1 N; St. 48; RR S. 37-27-15, 100-59-30	3050'	26	Wichita	*
Sedan	Walters	8 N; St. 99 W. 37-16-30, 96-09-15	1000'	26 S	Wichita	Storage avail.
* Syracuse	Site 16, PU-WD	3-7/10 NNE; St. 27, 1-1/2 W; road E, 38-01-30, 101-43-30	3412'	46 L ₃	Salina	*
Topeka	Phillip Billard	3 1/2 ENE; RR 1 S; river 1 N. 39-04-15, 95-37-00	886'	42 _h R ₁ L ₃ S ₃	Kansas City	T-278 kcs., 7 a.m.-6p.m. wk. days only. 73 oct. 75' trees 500' SE; 40' trees S. Lights on req.
(A) Topeka	✓ Topeka AAF	7-1/2 S; US 75 W; RR E. 38-56-32, 95-39-47	1060'	65 _h R ₂ L ₅ S ₃	Kansas City	No storage T-206 kcs., 126.18 mc., 73, 91, 100 oct.
(A) Walker	✓ Walker AAF					See Maps (Victoria)
Wellington	Clarkson & Startz	3-1/2 N; US 81 E; RR W. 37-19, 97-23	1290'	23 S ₂	Wichita	73 oct. 10' pole line W.
Wichita	Beech	6 E; US 54 N. 37-41-15, 97-13-15	1378'	46 _h	Wichita	
Wichita	Cessna Aircraft	4-1/2 SE; St. 15 W; 2 NE W. chita Arpt. 37-38-45, 97-15-30	1369'	53 S ₃	Wichita	73, 90 oct. No storage. Traffic controlled by Wichita Tower.
Wichita	Culver	4 N; St. 81 W. 37-45-00, 97-19-45	1350'	22 S ₁	Wichita	80, 100 oct.
Wichita	Rawdon	6-7/10 E; US 54 S. 37-42-00, 97-12-45	1396'	22 S ₃	Wichita	73 oct.
Wichita	United Aircraft	4 NE. 37-44, 97-17	1350'	19	Wichita	*
(A) Wichita (if)	✓ Wichita	5-3/10 SE; State 15 W. 37-38, 97-16	1370'	75 _h R ₂ L ₅ S ₃	Wichita	T-278 kcs., 126.18 mc., 73, 80, 91, 100 oct. NATS
Wichita	Wilson	7 1/2 NE; US 54 S; RR N. 37-45, 97-13	1410'	26	Wichita	
(A) Winfield (Arkansas City)	✓ South #5, army	3-4/5 W Arkansas City; riv. E. 37-03-00, 97-06-30	1230'	40 _h L ₅	Wichita	5260 x 4910' allway area avail. Aux. to Strother Fld.
(A) Winfield	✓ Strother, army	5 SSW; US 77 S; 7-1/2 N. Ark. City. 37-10-00, 97-02-10	1150'	58 _h R ₁ L ₅ S ₃	Wichita	T-396 kcs., 126.18 mcs. 73, 87, 91, 100 oct. Training.
Winfield	Winfield	2 E; US 160 N; RR 3/4 S. 37-14-15, 96-57-30	1200'	22 S ₂	Wichita	73 oct. Fld. avail. small ships only.

* UNDESIGNATED T-TOWER R-RANGE
H-HOMING DEVICE V-VOICE(ONLY) FAC.

KENTUCKY

CITY	AIRPORT NAME	LOCATION	ELEV	CLASS	CHART	REMARKS
Ashland	Ashland	1E; RR SE; river NE 38-28-15, 82-37-30	655'	34 S ₃	Huntington	80 oct.
Bowling Green ✓	Bowling Green	2-1/2SSE; State 71, 1/4W. 38-57-45, 86-25-00	640'	40 _h L ₅ S ₃	Nashville	80 oct. No storage. Use runways only.
(A) Camp Campbell ✓	Campbell AAF					See Hopkinsville.
Danville (Shelby City)	Goodall	4-1/5 S; Shelby City 1/2 W; St. 35 NW RR W. 37-35-00, 84-46-30	990'	27 S ₃	Nashville	80 oct. No storage.
(A) Fort Knox ✓	Godman, army	1 NW, RR E, US 3, 1 W, RR NE 37-54-30, 85-58-00	740'	52 _h R ₂ L ₅ S ₃	Nashville	T-272 kos, 73,91,100 oct. No storage. Closed to heavy bombardment-type acft. except in emerg.
* Glendale	Site 75B, DL-LV	1/2NE; RR W; State 222-1/2S. 57-36-30, 85-54-00	702'	26 L ₃	Nashville	* Beacon on 65' hill, 1/2 mi. WSW.
(A) Hopkinsville ✓ (Camp Campbell)	Campbell AAF	12-4/5S; RR 3 E; State 41 2-1/4E 38-40-30, 87-29-30	557'	54 _h R ₁ L ₅ S ₁	Nashville	T-396 kos, 73,91,100 oct.
Lexington	Cool Meadow	4-4/5NE; road W; race track W. 38-06-45, 84-28-30	910'	28 S ₃	Cincinnati	73,90 oct. No storage.
(A) Lexington ✓	Blue Grass	6 W; US 60 N. 38-02, 84-56	978'	40 _h	Cincinnati	* Aux. to Bowman Field.
London	Jody	3 S; US 25 E. 37-05-30, 84-04-30	1240'	12 S ₂	Nashville	80 oct.
(A) Louisville ✓	Bowman	5-1/2ESE; State 155 S. 38-13-30, 85-40-00	546'	44 _h R ₂ L ₅ S ₃	Cincinnati	T-396 kos., 126.18 mo., 73,91,100 oct. Closed to B-26 and AT-23 acft.
(A) Louisville ✓	Standiford	4-3/10SSE; St. 61 E; RR 1W 38-10-45, 85-44-15	475'	50 _h R ₁ L ₅	Cincinnati	* T-317 kos., 7a.m. to 1 a.m. Restricted to Army
Madisonville	Madisonville	6 ENE; St. 85 SE 37-21-30, 87-24-00	420'	24 S ₃	Nashville	73 oct. Areas off strips unsafe in wet weather.
Middlesboro	Middlesboro	1-1/5W; St. 74 S; creek N. 36-36-45, 85-44-00	1150'	26 S ₃	Winston-Salem	80 oct. No storage.
Milford	Milford				Cincinnati	
Owensboro	Owensboro	2 1/2 ENE; RR NW; river, 1NW 37-46-45, 87-04-00	484'	26 S ₃	Nashville	73,91 oct. No storage.
Paducah	Howell	4 WNW; St. 363, 1/4W; RR 1und, SW, 37-05-30, 88-40-30	341'	21 S ₃	Nashville	No storage.
Paducah ✓	Paducah-McCracken County	8-4/5W; US 60 N; RR 1/2E 37-05-45, 88-46-15	405'	40 _h	Nashville	* Use runways only.
* Smiths Grove	Site 71, DL-LV	1-3/10NE; RR 3/4 S; road W 37-04-00, 86-11-30	635'	28 R ₁ L ₃	Nashville	* R-368 kos., 10-60' trees W, SW; 7' pole line S.
(A) Sturgis ✓	Sturgis AAF	1-1/2ESE; highway SW 37-35-30, 87-57-30	371'	50 _h R ₁ L ₅ S ₁	Nashville	T-272 kos., 7a.m. to midnight, 73,91,100 oct. No storage
* Warsaw	Site 5A, LV-CV	4/5SW; US 42 NW; river, 1/4 NW 38-46-30, 84-54-00	485'	30 R ₁ L ₃	Cincinnati	* V-278 kos.
Winchester (Indian Fields)	Indian	11-3/10ESE; 1-1/5ESE of In- dian Flds. 37-56-00, 83-58-30	800'	18 S ₁	Winston-Salem	73 oct. 20' pole lines S.

LOUISIANA

CITY	AIRPORT NAME	LOCATION	ELEV	CLASS	CHART	REMARKS
(A) Alexandria ✓	Alexandria AAF	SWNW, RR 1-1/2N, riv. 2N. St. 20, ENE, 31-19-30, 92-32-30	86'	70 _h R ₃ L ₅ S ₃	Beaumont	T-271 kcs., 73,91,100 oct.
Alexandria	Alexandria	3-1/2SE, RR SW, river NE, St. 5NW, 31-16-15, 92-24-00	72'	28 S ₃	Beaumont	80 oct. 60' trees ESE, 30' pole line 20' leveg NE.
(A) Alexandria (Pineville) ✓	Eslar, army	10-1/2NE, road W, bayou 1/4S, 31-23-30, 92-18-30	92'	46 _h R ₁ L ₅ S ₃	Beaumont	T-396 kcs., 116.1, 126.18mc. 73,91,100 oct. No storage.
* Arcadia	Site 26, FV-AG	4-1/2E, US 80 S, RR S. 32-33-00, 92-50-30	342'	29 L ₃ S	Shreveport	* Storage avail. 30' trees NW-lighted; 40-60' trees NE, SW, 20' pole line SW.
Baton Rouge ✓	East Baton Rouge Parish	4-1/2E, US 190, 3/4S. 30-27, 91-07	56'	31 L ₃ S ₃	Beaumont	80 oct. Lights on req. 60' trees N, S, E. 20' pole line S, 20' house E. Aux. to Harding fld.
(A) Baton Rouge ✓	Harding, army	5-1/2N, 2 1/2E. of river bend State 38E, 30-32, 91-09	82'	60 _h R ₂ L ₅ S ₃	Beaumont	T-272 kcs., 116.1, 126.18mc. 73,91,100 oct.
Bogalusa	Bogalusa	2-2/5N, RR E, creek N. 30-48-45, 89-52-00	100'	31	Mobile	20' bldgs. 30' pole line, 100' trees S.
Bossier City (Shreveport)	Joy	4 1/2NE, 3 1/2N, Shreveport, RR E, riv. W, 32-34-40, 93-44-00	172'	18	Shreveport	* 50' trees N, E, W.
* Covington	Site 3, NO-LS	6 NNE, State 84E W. 30-33-15, 90-04-00	77'	27 L ₃	Beaumont	*
Crowley ✓	Le Gros Memorial	6-1/2WSW, US 90, RR 2/5 N. 30-09-45, 92-28-45	18'	43 _h	Beaumont	* 4750' N/S strip avail.
De Quincy	De Quincy	1-1/2SW, State 7 NW, RR NW 30-29-10, 93-27-00	78'	24	Beaumont	* 25' trees N, 30' trees E.
(A) De Ridder ✓	De Ridder AAB	3-1/2 WSW, US 190 N, RR 1 S 30-50, 93-20	193'	45 _h R ₂ L ₅ S ₃	Beaumont	T-273 kcs., 126.18mc. 73,87,91,100 oct. No storage
* Donaldsonville ✓	Site 26, HV-NO	3 ENE, in bend of river, St. 30W, 30-07-00, 90-56-15	18'	40 L ₃	Beaumont	* 20' levee W, lighted.
Grand Isle	Grand Isle	3-1/2NE, St. 620 NW 29-15-15, 89-57-45	4'	22	New Orleans	*
(A) Hammond ✓	Hammond AAF	2 ENE, US 190, RR S. 30-31, 90-25	40'	50 _h R ₁ L ₅ S ₁	Beaumont	T-201 kcs., 126.18 mc., 7 a.m. - 6 p.m. 90 oct. Aux. to Harding fld.
Hodge	Hodge	1/2ENE, US 167 NW 32-16-45, 92-43-00	300'	24	Shreveport	* Cattle on fld.
(N) Houma ✓	HAS (LTA), Houma	3-9/10ESE, State 69N, RR NE 29-34-15, 90-39-45	9'	60 _h R ₂ L ₅ S ₃	New Orleans	T-3295 kcs. 87,100 oct. No storage. HTA use runway only. Rwy., flood lights on req.
Lafayette	Girard	2 NW, State 5 E. 30-15-00, 92-02-15	39'	26 S ₃	New Orleans	73,88 oct. No storage. Central S partly soft in wet weather.
(A) Lafayette ✓	Lafayette	1-1/2SE, RR W, river N, E. 30-12-30, 91-59-30	40'	61 _h R ₂ L ₃ S ₁	Beaumont	* T-126.18mc. 73,87,91,100 oct. Pole line S boundary. Emerg. night landings Allway area 7400x5000'
Lake Charles	Lake Charles	5-1/5 SSW, St. 211N. 30-09-45, 93-15-00	13'	19 S ₂	Beaumont	73 oct. 20' trees, pole line W.
(A) Lake Charles ✓	Lake Charles AAF	4 ESE, US 90, 1/2N, RR NE 30-13, 93-09	12'	63 _h R ₂ L ₅ S ₃	Beaumont	T-201 kcs., 126.18 mc. 73,87,91,100 oct. No storage.
(A) Leesville ✓	Leesville Landing Strip army	2 NW 31-09-30, 93-17-00		10	Beaumont	Wood: N.
Mansfield ✓	Mansfield	4-3/10NW, US 171 S. 32-04-45, 93-46-00	322'	61 _h	Shreveport	*
Many	Hart	1-4/5SSW, St. 6, 1 1/2NW, RR 1 1/2E. 31-32-30, 93-29-15	242'	24	Beaumont	* 50' trees NNE.
(A) Monroe ✓	Selman, army	4-3/5E, RR N, US 80, 2N. 32-30-54, 92-02-30	77'	50 _h R ₂ L ₅ S ₃	Shreveport	T-396 kcs., 126.18 mc. 91,100 oct. Landing lights on req. No storage.

* UNDESIGNATED T-TOWER R-RANGE
H-HOMING DEVICE V-VOICE(OHNY)FAC:

LOUISIANA

CITY	AIRPORT NAME	LOCATION	ELEV	CLASS	CHART	REMARKS
Mource	Turner	9-1/2NNE, US 166, 1/2W. 32-37, 92-05	85'	32 S ₃	Shreveport	75,80 oct. Low area on E/W strip hazardous after rains. 40' trees. 20' pole line E.
Natchitoches	Natchitoches	1-1/2SSW, RR E; lake 1/2 E. 31-44, 93-05-45	116'	41 _h S ₃	Beaumont	75 oct. 4400' NW/SE strip avail. 44' trees 400' E. Numerous obst. over 10; 1
Natchitoches	Southwest Aircraft Auxiliary	5-1/2NNE, US 71, RR N; hwy. S. 31-49, 93-02	110'	28	Beaumont	* 60' trees W,NW,E; 20' pole line NE.
New Iberia	Iberia Parish	5 NW; lake 1-1/2NE; RR, road NE. 30-03-00, 91-53-16	27'	40 _h	New Orleans	* 4700' NE/SW strip avail.
New Iberia	Texaco	2-3/5N; St. 25 W. 30-02-15, 91-49-00	21'	18 S ₁	New Orleans	87 oct. 30-60' trees ENE,WSW; 30-40' poles W,NSW. Avail. light planes only. Cattle on fld.
(N) New Orleans	Alvin Callender	9 SSE; State 31E; RR E. 29-50-37, 90-00-30	4'	60 _h L ₂ S ₂	New Orleans	73 oct. OLF to NAS, New Orleans.
New Orleans	Chapman	8-1/2NE; lake 1/2 W. 30-02-30, 89-58-30	4'	22	New Orleans	* 12' brush 200' SW; 15' trees 150' NW.
New Orleans (Kenner)	Kenner OLF, navy (Moisant)	11 W; 1-4/SWNN Kenner, riv. 1 S. 30-01, 90-15	10'	60 _h	New Orleans	Outlying fld. to NAS, New Orleans.
(N) New Orleans	Menefee OLF, navy	5-1/5 E; St. 1, RR S, riv. 1S 29-57-00, 89-59-30	12'	31	New Orleans	1500x1500' shell mat avail. Use mat only. OLF to NAS, New Orleans. 30-40' trees N; pole line S.
(N) New Orleans	New Orleans	7 NE; RR S; lake N; US 90. 29, 30-02, 90-02	6'	40 _h R ₂ L ₄ S ₃	New Orleans	T-278 kos. 87,91 oct. NATS.
(N) New Orleans	NAS, New Orleans	4-3/5N; on lake shore 30-01-45, 90-04-00	8'	34 _h R ₁ L ₅ S ₃	New Orleans	T-323 Kos; 73,91,100 oct. No storage. 40' trees 70' E; 110' tower 800' NE; 30' bldg. 300' SE. Closed to acft; over 9000 lbs. Mat. SE. Tetrahedron.
(N) New Orleans	Wedell-Williams OLF, navy	6W; US 90 SE; riv. S; RR N. 29-57-30, 90-10-45	10'	56 S ₃	New Orleans	74,80 oct. No storage 40' pole line S. Bldgs. W. Outlying fld. to NAS, New Orleans
(A) North Camp Polk	North Camp Polk Landing Strip, army	On E side of Camp Polk		13	Beaumont	For liaison planes only. No other data avail.
Oakdale	Oakdale	3 W; State 140N. 30-48-45, 92-42-30	123'	27	Beaumont	* 50' trees WSW; 50' woods ENE.
Patterson	Harry P. Williams Memorial	2 NNW; between US 90, RR 29-42-30, 91-20-15	9'	32 L ₂ S ₂	New Orleans	73 oct. No beacon. Lights on req. 25' pole line 50' trees NW.
(A) Pollock (Alexandria)	Pollock AAF	4-1/2 SW 31-28-30, 92-27-30	211'	45 _h R ₁ L ₅ S ₁	Beaumont	T-278 kos.; 6:30a.m. to 6p.m. 91,100 oct. Flood-light truck avail. on short notice.
Quebec	Yeates-Arneson	1 NNW; US 80, RR 1/4 S. 32-22-15, 91-18-45	100'	18	Shreveport	* 70' trees 75' N.
(A) Shreveport	Barksdale, army	5-4/5 E; riv. 2W; RR 1 N. 32-30-30, 93-40-00	165'	100 _h R ₂ L ₅ S ₃	Shreveport	T-396 kos., 126.18 mo. 73,87,91,100 oct. NAFC.
(N) Shreveport	Shreveport	2-1/2 NNE; rivor E. 32-32-30, 93-44-45	174'	45 _h R ₂ L ₅ S ₃	Shreveport	T-278 kos. 73,80 oct. civil acft.; 91,100 oct. (aromatic) naval acft.
Shreveport	Stovall	4 _h SSW; bet. two RRs; US 171 E. 32-27, 93-47-45	300'	26 S ₃	Shreveport	73,80 oct. 30' pole line. 40' trees SE.
(A) South Camp Polk	South Camp Polk Landing Strip, army			30	Beaumont	Artillery range E. No other data avail.
Springhill	Springhill	1-1/5 S; RR, State 90 E. 32-59-15, 93-28-00	250'	19 S ₁	Shreveport	73 oct. 30' pole line E,N; trees N,S,W. Cattle on fld.
* Tallulah	Site 36, FV-AG	2-2/5ENE; US 65, RR 1-1/2 NW. 32-25-00, 91-09-30	85'	28 L ₃	Shreveport	* 60' trees, 25' bldg., 51' beacon S; 20' houses; trees W.

LOUISIANA

* UNDESIGNATED T-TOWER R-RANGE
H-HOMING DEVICE V-VOICE(ONLY)FAC.

MAINE

CITY	AIRPORT NAME	LOCATION	ELEV	CLASS	CHART	REMARKS
Andover	Andover	2-1/2 S; St. 5 E. 44-36-15, 70-44-45	675'	14	Lewiston	* 1125' hill W; 22' pole E; 45-60' trees N.
(N) Augusta	✓ Augusta	1-1/2 WNW; US 202 S. 44-39-00, 69-47-30	354'	34 _h R ₂ L ₅ S ₃	Lewiston	T-278 kcs., 126.18 mc., 7:30 a.m.-7 p.m. 73,80, 83 oct. fld. lights on req. Outlying fld. to
(A) Bangor	✓ Dow, army	2 W; RR, hwy. 1 S. 44-48, 68-49	160'	70 _h R ₃ L ₆ S ₃	Lewiston	1NAS, Brunswick, Tetrahedron. T-278 kcs., 116.1 mc. 73,91,100 oct. No storage.
(N) Bar Harbor	✓ NAAF, Bar Harbor	9 NW; US 3 E. 44-27, 68-22	67'	45 _h R ₁ L ₃ S ₃	Lewiston	T-3295 kcs. 91 oct. High tension towers S end fld. lighted. Aux. to NAS, Brunswick.
Belfast	✓ Belfast	1 SW; US 3 NW; St. 137 E. 44-24-30, 69-01-00	160'	40 _h	Lewiston	* 45' bldg., 75' trees NW.
Biddeford	Biddeford	2 SSW; US 1, RR NW. 43-28-00, 70-28-15	110'	22	Boston	* Loose stones on landing area; 15-40' trees SW, 50' trees NW; 18' bldg., 25' pole line SE.
(N) Brunswick	Augusta OLF					See Augusta.
(N) Brunswick	NAAF, Bar Harbor					See Bar Harbor.
(N) Brunswick	NAAF, Lewiston					See Lewiston.
(N) Brunswick	NAAF, Rockland					See Rockland.
(N) Brunswick	NAAF, Sanford					See Sanford.
(N) Brunswick	✓ NAS, Brunswick	1-1/2 SE; road SW; RR N. 43-53-15, 69-56-00	60'	60 _h R ₂ L ₅ S ₃	Boston	T-382 kcs., 140.58 mc. 80,91,100 oct.
(N) Brunswick	Portsmouth OLF, navy					See Portsmouth, N. H.
Caribou	Caribou	1 NW; US 1 E. 46-52-15, 68-01-15	650'	35 _h S ₁	Aroostook	80 oct. 30' house 285' E.
Deblois	✓ Deblois Flight Strip	2 SE; St. 193 E; river 1 W; 1/2 N. 44-43-30, 67-59-30	219'	40 _h	Lewiston	*
Dexter	✓ Dexter	3 ESE; road W; S. 45-00-30, 69-14-00	485'	30 _h S ₁	Lewiston	80 oct. Used by U.A.P.
(N) Eastport	✓ Eastport	1-1/2 WNW; St. 190 NE. 44-34-30, 67-01-00	28'	28 _h	Lewiston	* 35' pole line NW.
Greenville	✓ Greenville	2 ENE. 45-27-30, 69-33-00	1750'	30 _h	Lewiston	*
(A) Houlton	✓ Houlton AAF	2-1/2 E; US 2 S. 46-07-30, 67-47-30	474'	57 _h R ₂ L ₅ S ₃	Aroostook	T-201 kcs., 116.1 mc. 91,100 oct. 387' beacon 2000' SE of N/S runway.
(N) Lewiston	✓ NAAF, Lewiston	4-1/2 SW; river 1 N; RR W. 44-02-45, 70-17-00	290'	45 _h R ₁ L ₅ S ₃	Lewiston	T-3295 kcs. 80,91,100 oct. Aux. to NAS, Brunswick.
(N) Millinocket	✓ Millinocket	1/2 SE; St. 157 W. 45-39-30, 68-41-15	404'	50 _h R ₁ L ₅	Lewiston	* R-344 kcs. 91 oct. fld. lights on req. Navy emerg. stop. RCAF gas stop.
Minot	Maheux	3-1/2 NNN; St. 119 NE. 44-08-15, 70-20-45	720'	18 S ₃	Lewiston	80 oct. 15-35' trees SSE.
Norridgewock	✓ Norridgewock	3-7/10 W; river 2-1/2 NE; W; US 2, 1 S. 44-42-45, 69-53-30	267'	40 _h	Lewiston	* 60' trees 250' ENE.
Norway	Norway	1 N; RR S; Lake 1 W. 44-13-30, 70-32-00	387'	18 S ₁	Lewiston	80 oct. 22-25' bldgs. 25-400' SE; 30' pole line 300' SE.
Old Town	✓ Old Town	1-4/5 NNN; river N, E. 44-57-15, 68-40-30	115'	40 _h	Lewiston	*

* UNDESIGNATED. T-TOWER R-RANGE
H-HOMING DEVICE V-VOICE(ONLY)FAC.

MAINE

CITY	AIRPORT NAME	LOCATION	ELEV	CLASS	CHART	REMARKS
Phillips	Raymond's					No data avail.
Pittsfield ✓	Pittsfield	3/4 SSE; St. 100 W. 44-46-30, 69-22-30	190'	40 _h S ₃	Lewiston	80 oct. 70-80' trees, 50' sand piles 45' bldg. E.
(N) Portland ✓	Portland	2 W; river E. 43-39-00, 70-18-30	50'	43 _h R ₁ L ₃ S ₃	Boston	* R-206 kcs. 80,92 oct.
(A) Presque Isle ✓	Presque Isle AAF	1-1/2 WNW; hwy., RR 1 E. 46-41-30, 68-02-45	517'	68 _h R ₃ L ₆ S ₃	Aroostook	T-278 kcs., 126.18 mc. 91,100 oct. No storage. Hilly terrain.
Princeton ✓	Princeton	1-1/2 SSE; US 1, 1 NE. 45-12-00, 67-33-30	250'	40 _h	Lewiston	*
Rangeley	Rangeley	1-3/5 NNW; road E; St. 16, 1-1/2 S. 44-59-30, 70-39-45	1810'	15	Lewiston	*
(N) Rockland ✓	NAAF, Rockland	3 SSE; road NE. 44-03-30, 69-06-00	50'	45 _h L ₅ S ₃	Lewiston	80,91,100 oct. Aux. to NAS, Brunswick. No storage.
(N) Sanford ✓	NAAF, Sanford	4 SE; St. 109 N. 43-24-00, 70-43-45	240'	60 _h R ₁ L ₅ S ₃	Boston	T-3295 kcs., 140.58 mc., days only. 80,91,100 oct. Aux. to NAS, Brunswick. No storage.
Skowhegan	Tomlinson	1 NNE; St. 150 W. 44-47-00, 69-42-45	240'	28	Lewiston	30-60' bldgs., trees W; 30-40' bldgs., trees E; 40' poles S; 45' bldg. N.
Waterville ✓	Waterville	1-4/5 SW; river 2 E. 44-32-30, 69-40-30	303'	40 _h L ₅ S ₃	Lewiston	80 oct.
Winterport ✓	Roy L. Fernald	3 WNW; St. 139 S. 44-39-00, 68-54-30	175'	40 _h	Lewiston	*

MARYLAND

CITY	AIRPORT NAME	LOCATION	ELEV	CLASS	CHART	REMARKS
(A) Aberdeen ✓	Phillips, army	3-1/5 S; RR 1 W. 39-28, 76-10	57'	50 _h R ₁ L ₅ S ₃	Washington	T-201 kcs., 126.18 mc., daylight hrs. 91,100 oct. No storage. CLOSED.
(A) Baltimore ✓	Baltimore AAF	6 SE; river W; RR NE. 39-15-00, 76-31-45	12'	45 _h R ₂ L ₅ S ₃	Washington	T-278 kcs., 126.18 mc. 73,91,100 oct. Planes without radio contact Base before clearing.
Baltimore	Curtiss-Wright	6 NW; US 140, 1 SW; race track 1 SE, 39-22-15, 76-41-30	400'	30 S ₃	Washington	* 73 oct. No storage. 30-40' trees NE, SE, NW; 50' trees W.
Baltimore ✓	Martin	10 E; RR N; river S. 39-19-45, 76-24-00	40'	70 _h R ₁ S ₁	Washington	* T-317 kcs., 8 a.m. to 1/2 hr. before sunset. 100 oct. fld. closed to ships without 2-way radio. Ltd. servicing. Mod. center for Navy. OLF to NAS, Anacostia, Washington, D. C.
(A) Beltsville ✓	Beltsville OLF, navy	5-1/2 E; 14 NE Washington, D. C. 39-01-20, 76-49-00		40 _h	Washington	
(N) Clinton	Hyde	2 WSW; 11 SSE of Washington, D. C. 38-45, 76-56	220'	31 _h	Washington	Restricted to C.A.F.
College Park ✓	College Park	8-1/2 NE of D.C.; US 1 W; RR W. 38-58-45, 76-55-30	45'	22 S ₁	Washington	80 oct. 80' hill, trees SE; 30-40' trees S, N; 20' hangars NW.
Cumberland	Cumberland					See Wiley Ford, W. Va.

MAINE — MARYLAND

* UNDESIGNATED T-TOWER R-RANGE
H-HOWING DEVICE V-VOICE(ONLY)FAC.

60
MARYLAND

CITY	AIRPORT NAME	LOCATION	ELEV	CLASS	CHART	REMARKS
Cumberland	Mexico Farms	3 S; river NW; RR E. 39-36-00, 78-45-30	585'	36 S ₂	Huntington	80 oct. 1600' mtn. E; 2000' mtn. W; 150' hill NNW; 40' trees SSE.
Easton	Easton	2-1/5 N; RR, St. 213 E. 38-48-30, 76-04-00	66'	40 _h	Washington	*
(A) Edgewood Arsenal	Edgewood Arsenal, army	1-1/4 S; between rivers. 39-23-00, 76-17-30	18'	50 _h L ₅ S ₃	Washington	91,100 oct. No beacon. CLOSED.
(A) Fort Meade	Fort Meade, army	1/2 NE; center of reservation. 39-06-45, 76-44-15	180'	20 _h	Washington	
Frederick	Stevens	5-4/5 N; US 15 E. 39-30-30, 77-24-45	440'	28 S ₃	Washington	80 oct. 40' trees SW, S, W.
Greenbelt	Sohron	3/10 SW; US 1, 2-1/2 W. 38-59-30, 76-53-00	150'	22	Washington	
Hagerstown	Hagerstown	4-1/5 N; US 11 E; RR W. 39-42-15, 77-43-30	700'	39 _h L ₂ S ₃	Washington	80 oct. Factory, trees SE corner, hazardous in turning zone.
Hyattsville	Queens Chapel	1-1/2 S. 38-57, 76-58	40'	19 S ₁	Washington	80 oct.
(N) Patuxent River	NAS, Patuxent River	2-9/10 NE of Jarboesville; riv. N. 38-17-00, 76-24-45	35'	97 _h R ₂ L ₆ S ₃	Washington	T-347 kcs., 140.58 mc. No storage. NATS.
(N) Patuxent River	Priest Point OLF, navy (Webster Field)					See Priest Point.
(N) Priest Point	Priest Point OLF, navy (Webster Field)	1-1/2 W of St. Inigoes; riv. W. 38-08-30, 76-25-30	10'	51 _h	Washington	Outlying fld. to NAS, Patuxent River.
Riverdale	Eroo	2/5 NE; Washington 3 SW; RR W. 38-58-15, 76-55-45	50'	38 S ₁	Washington	73 oct. 40' bldgs. W; 60' trees E, NE, SW.
Rookville	Congressional	2 SSE; 11 NW Washington; US 240 E. 39-03-30, 77-08-00	450'	31 S ₃	Washington	80 oct. No storage. C.A.P. operations. 40' pole line E, NE; 30-50' trees E, SW.
(N) Salisbury	Salisbury OLF, navy	5 ESE; St. 350, I N. 38-20, 75-31	51'	50 _h S ₁	Washington	91 oct. Outlying fld. to NAAS, Chincoteague.
Taneytown	Taneytown	2-9/10 NNW; St. 32 S. 39-41-00, 77-13-30	500'	20 S ₃	Washington	80 oct. S approach obstructed. 32' bldg. NE; 5' fence SE.
Westminster	C.A.P. Base #332	2-3/5 N; US 140 E. 39-36-15, 77-00-15	780'	20 S ₃	Washington	80 oct. 30' pole line E, NE.
Worton	Andelot	4 NNW; bay W. 39-17-30, 76-10-00	25'	20	Washington	* 40' trees N.

MASSACHUSETTS

CITY	AIRPORT NAME	LOCATION	ELEV	CLASS	CHART	REMARKS
Agawan	Agawan Land & Seaplane Base	1/2 S; river E; US 5A, 1/2 W. 42-03-30, 72-36-30	55'	16 S ₃	Albany	73,80 oct. 20-65' trees NW, W, E; 10' pole line, 20' trees SE.
Agawan	Bowles (Agawan)	2-2/5 WSW; race track E. 42-03-30, 72-39-30	190'	45	Albany	* 30-35' pole lines, 60-70' trees S, SSE, W, NNW.

* UNDESIGNATED T-TOWER R-RANGE
H-HOMING DEUCE V-VOICE(ONLY)FAC.

MASSACHUSETTS

CITY	AIRPORT NAME	LOCATION	ELEV	CLASS	CHART	REMARKS
Auburn	Auburn	2 SW; US 20 N. 42-10-15, 71-51-30	700'	15 S ₂	Boston	80 oct. 50' trees SE.
(N) Ayer (Fort. Devens)	NAAF, Ayer (Fort Devens)	1 1/2 NW; Ft. Devens 25; riv. W. 42-34-30, 71-36-30	265'	52 _h R ₁ L ₅ S ₃	Boston	T-3295 kcs., 140.58 mc., 8 a.m. - sunset. No storage. 130 grade. Lights on req. Aux. to NAS. Squantum.
(A) Bedford	Bedford AAF	1 S; Concord 4 WSW. 42-28, 71-17	128'	50 _h R ₁ L ₅ S ₃	Boston	T-212 kcs., 126.18 mc., 73,91,100 oct. 1000' grass extensions each end all runways.
(N) Beverly	NAAF, Beverly	3 NW 42-35, 70-55	95'	40 _h R ₁ L S ₂	Boston	T-3295 kcs., 140.58 mc., 80,91,100 oct. 50' trees SE, N, S, Aux. to NAS, Squantum.
(A) Boston	Logan	1 1/2 E in harbor; RR NW. 42-21-45, 71-01-15	12'	42 R ₂ L ₄ S ₃	Boston	* T-278 kcs., 80,90,100 oct. No storage. closed to B-26, B-24, B-17 acft. except in emerg. 504' See Squantum. tower W, lighted.
(N) Boston (Squantum)	NAS, Squantum					
Brockton	Brockton	2 S; State 28 E. 42-03, 71-01	128'	14	Boston	* 22-40' poles, trees, bldgs., 250' E; 40-70' poles, trees, Bldg 500' W. Use strips only.
Brookfield	Brookfield	1 W; RR SW; State 9 N. 42-13, 72-07	680'	15 S ₃	Albany	80 oct. 65-300' wooded ridge SE, SW, NE.
Canton	Boston-Metropolitan	1 W; riv. W 42-10-15, 71-09-30	50'	21 L ₁ S ₃	Boston	80,90 oct. 80' knoll NW;
Chatham	Chatham	1-7/10 WNW; road N; St. 28 S. 41-41-15, 69-59-30	66'	18	Boston	* 30' pole line N.
(A) Chicopee Falls	Westover, army	3-4/5 NNE; riv. 3 W. 42-12, 72-32	244'	70 _h R ₃ L ₆ S ₃	Albany	T-396 kcs., 126.18 mc., 73,91,100 oct. No storage.
Clinton	Bolton	2-3/10 NE; RR 2 W, 1 S. 42-26-05, 71-39-00	400'	16 S ₃	Boston	80 oct. Trees surround field.
Edgartown	Edgartown	2 S; roads E, NW 41-21-30, 70-31-15	20'	25	Boston	* 35' pole line NE.
Falmouth	Falmouth	6-2/5 NNE; pond 1 SW. 41-38-00, 70-33-30	100'	20	Boston	*
(N) Falmouth (Carp Edwards)	NAAF, Otis	9 NNE; Camp Edwards 1/4 W. 41-39-30, 70-31-30	115'	70 _h R ₁ L ₅ S ₃	Boston	T-269 kcs., 140.58 mc., 6 a.m.-midnight. 91,100 oct. Aux. to NAS, Quonset Point, R. I.
Fitchburg	Fitchburg	2-1/2 SE; bet. RRs; riv. SW. 42-33-30, 71-45-15	334'	45 _h S ₃	Boston	80 oct. No storage. 60-70' knolls. 15' dyke S; 15-70' trees NW; 125' chimney NW.
Framingham	Framingham	4/5 SSE; road E; RR 1/2 W. 42-16-00, 71-24-30	199'	19	Boston	40' pole line E.
Gardner	Gardner	2 SW; State 2, 1 N. 42-33-00, 72-01-15	1020'	20 S ₂	Albany	80 oct.
Great Barrington	Tracy	2 WSW; State 71 S; riv. N. 42-11; 73-24	726'	21 S ₃	Albany	80 oct.
Groton	Groton	4-3/5 WNW; RR W; road E. 42-38-30, 71-39-00	280'	22 S ₃	Boston	80 oct. No storage.
Haverhill	Haverhill	2 NNE; Lake S; road NW. 42-48-00, 71-03-45	125'	17	Boston	* 30' stack, trees S; 180' hill E, W; 25' pole line NW.
(N) Hyannis	NAAF, Hyannis	1-1/5 N; RR, road E; State 132 SW. 41-40, 70-17	46'	40 _h R ₁ L ₅ S ₂	Boston	T-3295 kcs., 7 a.m.-10 p.m. and on req. 100 oct. Aux. to NAS, Quonset Point, R. I.
Lawrence (North Andover)	Lawrence	2 1/2 ENE; Lake E; river W. 42-43, 71-07	155'	40 _h S ₂	Boston	* 82 oct. NNW/SSE runway unsafe. 50-70' trees, 35' pole line, 45' bldg. SSE; 40' trees, 12' brush ESE; 30' trees NE.
Leicester	Leicester	2 N; 6 W NW Worcester; re- servoir 2 SE. 42-16-30, 71-24-42	1140'	15 _h S ₃	Boston	80 oct. No storage. 30-35' trees, pole line NW, SSE; 4' posts, 30' bldgs. NNW; 15-20' trees SE.
(N) Mansfield	Mansfield OLF, navy	2 SSE; RR NE 42-00-15, 71-12-00	110'	25 L S ₃	Boston	73 oct. Port. floodlights. No storage. Outlying fld. to NAS, Squantum.

MASSACHUSETTS

* UNDESIGNATED T-TOWER R-RANGE
N-NOMING DEVICE V-VOICE(ONLY)FAC.

62
MASSACHUSETTS

CITY	AIRPORT NAME	LOCATION	ELEV	CLASS	CHART	REMARKS
Marlboro	Marlboro	2-2/5 E; reservoir; 1/4 S. 42-20-30, 71-30-30	265'	15	Boston	* 40' ledge, 100' hill E.
(N) Martha's Vineyard	NAAF, Martha's Vineyard					See Vineyard Haven.
Montague (Turners Falls)	Turners Falls	4-1/5 N; 1-2/5 SE of Turners Falls. 42-35-45, 72-31-30	350'	33 S ₃	Albany	80 oct. 15-40' trees SE; 100-250' wooded ridge SE, SW.
(N) Nantucket Island	NAAF, Nantucket Island	2-3/5 SE; road N. 41-15-20, 70-03-30	47'	40h R ₁ S ₁	Boston	T-3295 kcs., 8 a.m.-4:30 p.m. 100 oct. Aux. to NAS, Quonset Point, R. I.
(N) New Bedford	NAAF, New Bedford	2 1/2 NW; roads N, S. 41-40-15, 70-57-30	76'	52h	Boston	Aux. to NAS, Quonset Point, R. I.
Newburyport	Flum Island	2-3/10 SE; road N; river N. 42-47-30, 70-50-45	15'	28	Boston	* 35' bldg. 25' utility E.
North Adams	Stevens	2-4/5 WSW; riv. W; riv. RR, US 2, N. 42-41-30, 73-10-00	690'	14 S ₃	Albany	80 oct. No storage. 60' trees W; 450' hill, 45 pole line E.
Northampton	La Fleur	1-1/5 ENE; river NE; race tracks SW. 42-19-45, 72-37-00	120'	26 S ₃	Albany	80 oct. No storage.
North Grafton (Worcester)	Grafton	7/10 SSW; 5 SE Worcester; riv. N. E. 42-13-30, 71-42-45	450'	30 S ₃	Boston	80 oct. 25' trees 60' NW.
(N) Norwood	Norwood OLF, navy	1-1/8 E; river E. 42-11-30, 71-10-15	54'	40h L ₅	Boston	OLF to NAS, Squantum. No facilities avail. trans. aircraft.
Norwood-Canton	Boston Metropolitan					See Canton
Orange	Orange	1 1/2 SE; 2 1/2 SW of Athol; US 202. 42-34-00, 72-27-30	555'	50h S ₁	Albany	80 oct.
Palmer	Metropolitan	5 N; river W; mtn. 1 E. 42-13-30, 72-18-45	400'	18 S ₃	Albany	73, 80 oct. 100-400' hills N, NW.
* Pittsfield	Site 3B, AZ-BW	2-2/5 WSW; US 20 NW 42-25-45, 73-17-30	1160'	27 L ₃ S ₃	Albany	80 oct. No storage. 30-60' trees S, SE, N; 700' mtns. S. 30' bldgs., 35' pole line N.
Provincetown	Provincetown	2 NW; Coast Guard Sta. 1 N. 42-04-00, 70-13-30	3'	22	Boston	*
Rowley	Rowley	1 1/2 NW; US 1 W. 42-43-45, 70-56-00	40'	14	Boston	* 20-60' trees around fld.
Seekonk	Providence	2-1/10 ESE; road NE. 41-47-00, 71-18-30	25'	15 S ₃	Boston	* 50' trees E; 30' pole line W. 80 oct., minor repairs for CAP only. No storage.
South Easton	Ames	1-3/10 ESE N. Easton; State 138 W. 42-03-15, 71-04-45	120'	20	Boston	* Obsts. surround field.
(N) South Weymouth	NAS, South Weymouth	1-1/2 SSE; RR. Hwy. 1/5 W; Hwy. E. 42-09-16, 70-56-30	152'	45 R ₂ L ₅ S ₃	Boston	T-3295 kcs., daylight hrs., nights on req. 91, 100 oct. 6 mooring circles. Used by LTA-MTA.
Springfield	Springfield	2-3/10 NE; RR S. 42-08-30, 72-34-45	213'	26 S ₃	Albany	35' trees 300' NE. 80 oct., 50' bldgs. W.
(N) Squantum	Mansfield OLF, navy					See Mansfield
(N) Squantum	NAAF, Ayer (Fort Devens)					See Ayer.
(N) Squantum	NAAF, Beverly					See Beverly
(N) Squantum	Norwood OLF, navy					See Norwood.
(N) Squantum	NAS, Squantum	3/4 W; 4 1/2 SSE of Boston; bay N.W. 42-17-45, 71-02-00	17'	41h R ₂ L ₅ S ₂	Boston	T-323 kcs., 140.58 mc., 8 a.m.-midnight. 73, 91, 100 oct. * UNDESIGNATED T-TOWER R-RANGE N-HOMING DEVICE V-VOICE(ONLY)FAC.

MASSACHUSETTS

CITY	AIRPORT NAME	LOCATION	ELEV	CLASS	CHART	REMARKS
(N) Squantum	Norwood OLF, navy					See Norwood.
Taunton (East Taunton)	King	4 $\frac{1}{2}$ ESE; RR N; road NE. 41-52-45, 71-01-10	45'	28	Boston	* 30-60' trees, bldgs., pole line E,W,NW,NE, SE,SW; chimney 200' NW.
Turners Falls	Turners Falls					See Montague
(N) Vineyard Haven	NAAF, Martha's Vineyard	4-3/10 S; road S. 41-23-30, 70-36-30	68'	38 _h R ₁ L ₅ S ₃		T-3295 kcs., 140.58 mcs., 7 a.m.-6 p.m. 91,100 oct. Obst. SE side of fld. Aux. to NAS.
West Barn- stable	Cape Cod	2-1/10 SW; road E; lake SW. 41-41-15, 70-24-15	100'	25	Boston	* Quonset Point, R. I.
Westboro	Turnpike	1-9/10 WNW; St. 9, 1/2 N. 42-16-30, 71-39-00	310'	13 S ₃	Boston	80 oct.
(N) Westfield ✓	Barnes.	3 NNE; State 10 W; RR 1 W. 1 E. 42-09-19, 72-42-42	268'	50 _h R ₁ S ₃	Albany	R-230 kcs., 80 oct. No storage. Outlying fld. to NAAF, New Bedford.
Williamstown	Fair View Farm	4 S; riv. E; US 7 E. 42-40-15, 73-14-45	1040'	17	Albany	35-60' trees NE; 40-50' trees; 400' hill NNE. 30-45' trees WSW. Avail. only in emerg to planes weighing over 1500 lbs.

MICHIGAN

CITY	AIRPORT NAME	LOCATION	ELEV	CLASS	CHART	REMARKS
Adrian	Adrian City	3 SW; State 52, 1 $\frac{1}{2}$ E. 41-52-15, 84-05-00	750'	25 S ₁	Chicago	80 octane
Allegan	Allegan	1-9/10 E; RR S; St. 118 N. 42-31-45, 85-49-00	850'	21	Milwaukee	
Alma ✓	Alma	1-3/10 NE; US 27 riv. SE. 43-23-30, 84-38-30	750'	32 S ₂	Milwaukee	80 oct. 40-50' trees S, E; 12' poles W.
(A) Alpena ✓	Alpena AAF	6-1/2 WNW; US 23, RR 2 S; dam 1 NE. 45-05-30, 83-33-45	685'	50 _h	Green Bay	Inactive
Ann Arbor	Ann Arbor	4 S; State 17 E; RR E, S. 42-13-00, 83-44-30	850'	28 L ₃ S ₃	Detroit	80 oct. Boundary lights on req.
Baldwin	Baldwin	1-3/10 SSE; St. 37 W; RR $\frac{1}{2}$ W. 43-52-45, 85-50-30	835'	25	Milwaukee	*
(A) Battle Creek ✓	Kellogg, army	3 W; RR bed W; road S, E. 42-18-30, 85-14-30	925'	49 _h R ₂ L ₅ S ₃	Milwaukee	T-396 kcs., 8 a.m. -11 p.m. 73,91,100 oct.
Bay City	James Clements	3 $\frac{1}{2}$ S; river S, W; road E 43-32-30, 83-53-30	599'	36 L ₃ S ₃	Detroit	73, 80 oct. Lights on req.
(A) Bay City	Tri City AAF					See Saginaw, Michigan.
Belding	Belding	2-1/10 W; St. 66 E; State 44 S. 43-05-30, 85-16-00	790'	23 S ₂	Milwaukee	73 oct. 35' piles S; 25-50' trees W, NE.
Benton Harbor ✓	Ross	1 $\frac{1}{2}$ NNE; US 12 S. 42-07-45, 86-25-45	640'	25 S ₃	Milwaukee	73, 80 oct.

MASSACHUSETTS — MICHIGAN

* UNDESIGNATED T-TOWER R-RANGE
H-HOMING DEVICE V-VOICE(ONLY)FAC.

MICHIGAN

CITY	AIRPORT NAME	LOCATION	ELEV	CLASS	CHART	REMARKS
Bellaire	Bellaire	1 NE; riv. W; RR W, S. 44-59, 85-12	614'	30	Green Bay	* 30' poles SE; 10-30' trees surround fld.
Big Lake (Baraga)	Big Lake	7-3/10 SW of Baraga; trail W. 46-41-45, 88-35-00	1100'	20	Lake Superior	* Trees on all sides.
* Big Rapids	Site 5, OR-TG	1 1/2 NW; RR E; US 131 E. 43-43-00, 85-30-00	932'	39 L ₃ S ₃	Milwaukee	80,90 oct. 40-75' trees W, NW; 20' pole line E.
Blaney	Blaney Park	1/2 NW; road S; lake N. 46-07-15, 85-56-15	850'	18	Lake Superior	*
Cadillac ✓	Cadillac, Site 23, TV-TG	2 1/2 NW; RR E; road N. 44-16-30, 85-25-30	1297'	34 R ₁ L ₃ S ₃	Green Bay	H-269 kcs., 73,80 oct. 50' poles N lighted.
Calumet (Laurium)	Houghton County	2 SE; 1/2 ESE Laurium; RR W. 47-13-30, 88-25-30	1190'	20 S ₃	Lake Superior	73, 80 oct. No storage
Caro	Caro	3 WSW; St. El, RR SE. 43-28, 83-27	741'	18	Detroit	30' trees NE; 12' poles, hangar E.
Croswell	Croswell City	1 W; RR, river E. 43-16-30, 82-38-15	732'	25 S ₁	Detroit	73 oct. 30' house N; 40-50' trees S, E.
Crystal Falls ✓	Dr. A. L. Haight	1-3/10 ENE; US 69 S; lake E. 46-06-00, 88-18-30	1400'	34	Lake Superior	*
Davison	Seely's				Detroit	No data avail.
Detroit (Dearborn)	Burns	8 1/2 WSW; US 12 S; US 24 E. RR N. 42-22-30, 83-17-00	610'	19 S ₁	Detroit	73 oct. 70' silo W; 30' pole line S; 30-50' trees N, NE, E.
Detroit	Detroit City	5 1/2 E; RR S. 42-24-30, 83-00-30	625'	53h R ₁ L ₄ S ₃	Detroit	T-278 kcs., 73,91 oct. 368' tank center of W side.
Detroit (Dearborn)	Ford	8-4/5 SW; river N; blvd. S. 42-18-00, 83-13-30	600'	37h L ₄ S ₂	Detroit	73,80,91,100 oct. Circle fld. twice before landing; Small planes use runways only.
(N) Detroit	NAS, Detroit (Grosse Ile)	17 SSW; S end of Grosse Ile. 42-06, 83-10	590'	47h R ₁ L ₅ S ₃	Detroit	T-269 kcs., 8 a.m.-10 p.m. 87, 91 oct. NAFC.
Detroit (Roseville)	Hartung					See Roseville (Detroit).
(N) Detroit	Monroe OLF, navy					See Newport.
(N) Detroit (Newport)	Newport CLF, navy	3 W Newport; bet. rd., creek 42-00, 83-22	670'	20h S ₁	Detroit	73 oct. Outlying fld. to NAS, Grosse Ile. Hexagon not avail.
Detroit (Fraser)	Thomas B. Joy	13 NE; 1 SE Fraser; St.97 W. US 25 E. 42-31-30, 82-56-00	610'	24 S ₃	Detroit	73 oct. No storage. 50' trees SW.
Detroit	National Flying Service	11-1/2 WSW; RR, US 12 N. 42-21-45, 83-20-30	650'	30 S ₃	Detroit	73 oct. No storage. 30' poles NE, NW; 15' trees, 50' woods SW.
Eaton Rapids	Miller	9/10 E; State 50, 3/4 W. 42-30-30, 84-38-30	870'	25 S ₁	Milwaukee	73 oct. 40' bldgs. N, 40' trees W, 30' power line E. 60' trees S.
Escanaba ✓	Escanaba	2 SSW; State 35, 1/4 E; rd. N. 45-43-30, 87-05-15	590'	26 S ₃	Green Bay	80 oct. 25' trees 100' E.
Farmington	Krist-Port	3-4/5 N; at jct. of roads 42-31-15, 83-22-00	860'	27 S ₂	Detroit	73, 80 octans.
Flint ✓	Bishop	4 SSW; State 121 N; US 23, 2 E. 42-58-00, 83-44-30	770'	50h R ₂ L ₅ S ₃	Detroit	T-278 kcs. on req. and in emerg. only. 73,80 oct. Contact lights on req.
Garden City	Smith					No data avail.
Gaylord	Glyde Wilkes	1 WNW; State 32 S; RR N. 45-02-00, 84-41-45	1350'	26	Green Bay	* 30' trees W.

* UNDESIGNATED T-TOWER R-RANGE
H-HOMING DEVICE V-VOICE(ONLY)FAC.

MICHIGAN

CITY	AIRPORT NAME	LOCATION	ELEV	CLASS	CHART	REMARKS
* Gladwin	Site 18, TI-VC	1/2 SSE; race track E; riv. W. 43-58-30, 84-29-00	780'	35 R ₁ L ₃	Milwaukee	H-257 kcs., Two 50' and two 30' poles NW corner NNW/SSE strip. Obst. light atop 50' pole nearest
Grand Rapids ✓	Kent County	3 1/2 S; US 131, 1 W; RR NE 42-54-00, 85-39-30	678'	44h R ₁ L ₃ S ₃	Milwaukee	R-329 kcs., 73, 80 oct. Parachute drop testing. Tetrahedron in front Admin. Bldg.
(A) Grayling ✓	Grayling AAF	1-3/10 NW; RR W; US 27 E. 44-40, 84-44	1152'	50h	Green Bay	Inactive
Grayling ✓	Mason's	12 ESE; State 72 S. 44-38, 84-29	1000'	40 S ₁	Green Bay	91 oct. Usable only by permission. 15-35' trees surround field.
Greenville	Montcalm County	2-1/2 S; State 66 W; RR 1 1/2 E. 43-08-30, 85-15-15	800'	22 S ₁	Milwaukee	73 oct.
(N) Grosse Ile	NAS, Detroit (Grosse Ile)					See Detroit.
Harbor Beach	Poschke's Harbor Beach	2 1/2 W; road S. 43-50-45, 82-42-15	781'	18	Detroit	*
Harrison	Harrison	2-3/10 NNW; US 27 E. 44-03, 84-49	1100'	22	Green Bay	* Surrounded by woods.
Hillsdale	Hillsdale	1-3/5 NW; State 99, RR E. 41-56-15, 84-39-15	1070'	19	Chicago	* 25' poles NE.
Holland	Park Township	3 WNW; lake 1 S; roads N, E. 42-48-00, 86-09-45	612'	20 L ₄ S ₃	Milwaukee	80 oct. No beacon
Houghton	Houghton-Hancock	2 ESE; State 55, lake E. 47-06-30, 88-31-15	605'	22	Lake Superior	*
Houghton Lake	Houghton Lake	2-9/10 NW; St. M-55 N; lake NE. 44-20, 84-48	1160'	27	Green Bay	* 325' radio tower 600' W; 320' tower N.
Howell	Howell	4/5 N; lake 1/2 E; RR W. 42-37-00, 83-55-45	930'	20 L ₁ S ₃	Detroit	73 oct. No storage.
Ionia	Ionia County	3 S; State 1 1/4 W. 42-56-30, 85-04-00	810'	26 S ₂	Milwaukee	73 oct. 35-65' trees SW, SE; 25' poles NW.
Iron Mountain ✓	Ford	2 1/2 W; river W. 45-49-45, 88-07-00	1195'	23 S ₂	Green Bay	73, 80 oct. 500 x 50' bit. ends each strip. 25' hill NE.
Ironwood	Gogebic County	4-1/2 NNE; RR 1 S; road S. 46-31-30, 90-08-00	1506'	24 S ₃	Duluth	80 oct. Avoid center of fld. in white circle area - soft when wet.
Ishpeming	Ishpeming-Dexter	7 W; RR 1 1/2 S; US 41 N. 46-29-45, 87-48-30	1570'	25	Lake Superior	* 30' poles N.
Ithaca	Johnson's					No data avail.
Jackson ✓	Reynolds	2-1/2 WNW; RR, US 12 S. 42-15-30, 84-27-30	990'	40h R ₁ L ₅ S ₃	Milwaukee	H - 257 kcs., 80 oct. No storage. Runway lgts. on req.
Kalamazoo	Austin Lake	8 1/2 SSE; lake N; RR 1/4 E. 42-09-45, 85-32-45	860'	27 S ₃	Milwaukee	80 oct. 30' poles N; 30-50' trees surround fld.
Kalamazoo ✓	Kalamazoo	4 SSE; road W RR E. 42-14, 85-33	872'	40h S ₃	Milwaukee	80 oct. No storage.
Kalkaska	Kalkaska	1/2 WNW; US 131, RR 1/2 E. 44-44-00, 85-11-30	1020'	26	Green Bay	*
(A) Kinross ✓	Kinross, army	2-1/2 SE. 46-15-36, 84-28-06	780'	55h	Lake Superior	Inactive.
Lakeland	Lakeland	1 N; RR S; lake NE. 42-28-30, 83-50-15	700'	16	Detroit	*
Lakeview	Lakeview					No data avail.

MICHIGAN

CITY	AIRPORT NAME	LOCATION	ELEV	CLASS	CHART	REMARKS
Lansing ✓	Capital City	3-4/5 NW; US 16, RR S. 42-46-30, 84-35-30	857'	42 _h R ₁ L ₄ S ₃	Milwaukee	R-206 kcs., 73, 80 oct. No storage
Lapeer ✓	Lapeer	2-2/5 ENE; RR S. 43-03-45, 83-16-00	830'	36 S ₃	Detroit	No storage; 12-20' poles N,W; 50' trees SW,NW.
Laurium	Houghton					See Calumet.
Lawton	Marks	1 N; RR S; St. N-119 W. 42-10-45, 85-30-45	770'	25 S ₂	Milwaukee	73 oct. 15-30' trees E, WSW; 25' poles W, NNE.
Loretto	Norway Township	2-2/5 S; 5 SE Norway, rd. E; Lake N. 45-44-45, 87-49-30	860'	21	Green Bay	* Trees along sides of strips.
Mackinaw City	Mackinaw City	5 S; US 31 E; RR W. 45-42-30, 84-44-30	700'	22	Green Bay	*
Manistee	Manistee-Blacker	4 ENE; riv. S; US 31 N. 44-16-15, 86-15-15	598'	20 S ₁	Green Bay	80 oct.
Manistique ✓	Schoolcraft County	3-3/10 ENE; US 2, Lake S. 45-58-15, 86-10-45	613'	31	Green Bay	* All approaches 5:1.
Manistique	Stauben	20 NW; Steuben 7 NE. 46-07-30, 86-34-15	830'	18	Lake Superior	* 10-40' woods all sides.
Marenisco	Marenisco	1-3/5 E; US 2 N. 46-23-15, 89-39-30	1551'	20	Lake Superior	*
Marquette	Marquette County	7-9/10 W; US 41 S. 46-32-00, 87-33-30	1412'	27	Lake Superior	* 30' trees N, S; 25' poles W; 10-20' brush all sides.
Marshall	Brooks	1-3/10 S; US 27 W; riv. N. 42-15-00, 84-57-30	950'	26 L ₃ S ₃	Milwaukee	80 oct.
Mason	Jewett				Milwaukee	No data avail.
Menominee	Menominee County	5 NNE; St. 35 E; bay E. 45-11-00, 87-34-30	590'	27	Green Bay	30-50' trees surround fld.
Midland ✓	Jack Barstow	1-2/5 ENE; RR 1-1/2 S; US 10 W. 43-37-15, 84-12-45	635'	27 S ₂	Milwaukee	73 oct. 15' poles NE; 35-45' trees SW, NW, SE.
Midland ✓	Tri City AAF					See Saginaw, Mich.
Milan	Milan				Detroit	No data avail.
Mio	Mio	1-3/5 N; St. 72 W. 44-40-45, 84-07-30	1050'	26	Green Bay	*
(A) Mt. Clemens ✓	Selfridge, army	3 E; riv. S; lake NE. 42-36-00, 82-49-15	580'	60 _h R ₂ L ₅ S ₃	Detroit	T-396 kcs., 126.18 mc., 91, 100 oct. Two 75' poles E.
Mt. Pleasant	Mt. Pleasant	2-1/5 NE; RR W; St. 20 S. 43-37, 84-44	755'	26 S ₃	Milwaukee	80 oct.
Munising	Alger County	4 SSE; US 13 E. 46-21-15, 86-37-15	850'	27	Lake Superior	* 80' tower N; 10-25' woods all sides.
Muskegon ✓	Muskegon County	3 1/2 S; US 31 E; Lake Mona N. 43-10-30, 86-14-00	627'	40 _h R ₁ L ₃ S ₁	Milwaukee	R-263 kcs., 73, 80 oct. Round-rv lights on req.
Muskegon	Northside				Milwaukee	No data avail.
Newberry	Luce County	4-1/10 SE; St. 28 S. 46-18-30, 85-27-00	872'	28	Lake Superior	*
(N) Newport	Monroe OLF, navy	3 1/2 SSE; St. 56 SE; 5 NE of Monroe. 41-57-30, 83-18-00	583'	18 S ₂	Cleveland	73 oct. Outlying fld. to NAS, Detroit. Training.

* UNDESIGNATED I-TOWER R-RANGE
H-HOMING DEVICE V-VOICE(ONLY)FAC.

CITY	AIRPORT NAME	LOCATION	MICHIGAN ELEV	CLASS	CHART	REMARKS
(N) Newport	Newport, na:y					See Detroit.
Niles	✓ Niles	1-1/2 NE; St. 60 S; RR N. 41-50-30, 86-13-30	740'	24 S ₃	Chicago	73,80 oct. 35-50' trees N, S.
(A) Oscoda	✓ Oscoda AAF	3 NW; US 23 E; lake E. 44-28-30, 83-24-00	620'	50 _h R ₁ L ₁ S ₂	Lake Huron	T-278 kcs., 126.1, 126.18 mc.; 6 a.m.-midnight. 73,91,100 oct. Ascertain fld. condition prior
Owosso	Shiawassee County	2 E; St. 21 N; stream S. 42-59-30, 84-08-00	842'	24 S ₂	Milwaukee	73 oct. 50' trees, poles to clearing. surround fld.
Pellston	✓ Pellston, Site 33, TL-VC	3/5 NW; US 31, RR E. 45-33-30, 84-47-45	707'	35 R ₁ L ₃	Green Bay	* H-206 kcs. Lights on req.
Plymouth	Wettetal	1-1/2 SSE; roads W, N; RR E. 42-21-00, 83-27-30	700'	23 S ₃	Detroit	73 oct. 40' stack NW; 35' poles N, W.
Plymouth	Triangle	1-1/2 ESE; lake N; US 12 S. 42-21-45, 83-26-00	736'	26 S ₃	Detroit	80 oct. 20' trees W; 30' poles N.
Pontiac	Allens	5-1/2 NNE; St. 24 E; RR W. 42-43-00, 83-15-30	1020'	20 S ₃	Detroit	73 oct. 50' trees S, SW; 30' wind mill W; hill, woods SE; 30' power line W.
Pontiac	Pontiac	6-2/5 WNW; St. 59 S. 42-40-00, 83-24-30	970'	21 _h L ₄ S ₃	Detroit	73,80 oct. 15' bldg., 20' poles S.
Port Huron	Baker	3 NNW; in bend of river; RR NNE. 43-00-30, 82-28-00	585'	27 S ₃	Detroit	80 oct. 40-60' trees SW, S; 30-60' poles N, S, NE.
Port Huron (Marysville)	Port Huron	5-1/2 SW; US 25 SSE; 2 WNW Marysville. 42-55, 82-30-30	649'	24 S ₃	Detroit	73 oct. 30-50' poles NE, SE, SW, NW.
(A) Racoon	✓ Racoon AAF	4 WSW; RR, St. 28 N. 46-21, 84-49	910'	55 _h	Lake Superior	Inactive.
Rexton	D. A. R.	1-9/10 WSW; RR, US 2 N. 46-09-00, 85-16-30	900'	22	Lake Superior	* 30' poles N.
Rogers City	Presque Isle County	7/10 SSE; St. 65 E. 45-24-30, 83-49-00	619'	26	Green Bay	
(A) Romulus	✓ Romulus AAF	3 E; 16 SW Detroit; RR N; rd. E, W, S. 42-13-50, 83-20	630'	61 _h R ₂ L ₅ S ₃	Detroit	T-219 kcs., 126.18 mc. 91,100 oct. Ltd. servicing. Training.
Roscommon	Alternate	2-1/2 SE; RR NE. 44-28-30, 84-33-30	1100'	42	Green Bay	*
Roseville (Detroit)	Hartung	1/2 S; US 25 E; 11 NE De- troit. 42-29-15, 82-56-15	640'	29 S ₃	Detroit	73,80 oct. 30' poles S, W.
Saginaw	Barry	3 WSW; river S; road W, N. 43-23-45, 84-00-00	999'	19 S ₃	Detroit	80 oct. 10' hill N; 25' brush SW.
Saginaw	Saginaw	4-1/2 E; RR N, S. 43-25-45, 83-51-45	601'	33 R ₁ L ₄ S ₃	Detroit	H-212 kcs. 73,80 oct. Beacon inop.; other lgt. on req. 20-28' pole line S; 50' woods SW; 45' trees NW. Heavy acct. use strips only.
(A) Saginaw (Bay/ City-Midland)	Tri City AAF	10 NW; road W, S; RR 1 SW. 43-32, 84-05	660'	57 _h	Milwaukee	Inactive.
St. Helen	St. Helen	9/10 SE; RR NE; St. 76 NE. 44-22, 84-24	1153'	26	Green Bay	*
St. Ignace	Mackinac County	2NNW; US 2 E; lake W. 45-53-30, 84-44-30	600'	26 R ₁ S ₂	Green Bay	* H-209 kcs. 80 oct. 30' trees, 20' bank S, E.
St. James	Beaver Island	4-1/5 SSW; on Beaver Island. 45-41-30, 85-34-15	620'	35	Green Bay	* 40' trees NE, SW, NW, SE.
Sault Ste. Marie	Sault Ste. Marie	1 S; US 2 E. 46-28-30, 84-22-10	706'	38 R ₁	Lake Superior	* R-356 kcs.
Sidnaw	Prickett	1/2 N; RR SE, SW. 46-30-45, 88-42-30	1300'	18	Lake Superior	*

MICHIGAN
67

* UNDESIGNATED T-TOWER R-RANGE
H-HOMING DEVICE V-VOICE(ONLY)FAC.

68
MICHIGAN

CITY	AIRPORT NAME	LOCATION	ELEV	CLASS	CHART	REMARKS
South Haven	City	4 S; St. 140, RR W. 42-21-15, 86-15-45	640'	20 S ₂	Milwaukee	73 oct. 6' poles S; 30' trees W.
Sturgis	Kirsch	1 NW; RR E; lake W. 41-48-30, 85-26-00	825'	24 S ₃	Chicago	80 oct. 25' poles S; 12' poles, hedge E; 40' trees SE.
Tecumseh	Tecumseh	1-2/5 NNE; St. 52 W; RR W. 42-01-30, 89-56-00	815'	26 S ₃	Detroit	73 oct. 20' pole line S.
Three Rivers	Dr. Haines Flying Field	1-1/5 ENE; river W; S; St. W-60 N; RR S. 41-57, 85-36-45	815'	26	Chicago	25' poles NNE, NW, SSW; 30' trees SF.
(N) Traverse City	NAS, Traverse City	2 SE; RR NE; road W. 44-44-30, 85-35-00	626'	52 _h R ₂ L ₅ S ₃	Green Bay	T-278 kcs. 87,100 oct. Closed to trans. except by permission of commanding officer.
(A) Utica	Packard Motor Car Co. Proving Grounds, army	2-1/2 N; road E; on race track. 42-39-45, 83-02-30	640'	56	Detroit	
Utica	Wings (C. A. P. Training Base)	2-1/2 SW; St. 53 E; RR E. 42-36-00, 83-03-30	630'	26	Detroit	*
Vanderbilt	Vanderbilt	1/2 WNW; US 27 E, N. 45-08-45, 84-40-30	1100'	18	Green Bay	*
Watermeet	Watermeet	1-1/5 NNE; US 45 W; RR SSE. 46-17-15, 89-10-00	1581'	24	Lake Superior	* 25' trees W, S, N; 15' poles SE.
Wayne	Stinson Aircraft	1-2/5 SW; RR E; St. 17 S. 42-15-45, 83-24-00	632'	25 _h S ₁	Detroit	91 oct.
Wyandotte (Detroit)	Hance	2-1/2 W; US 25 W; 14-1/5 SSW Detroit. 42-12, 83-11	590'	33 S ₃	Detroit	N/S strip soft when wet. No storage.
Ipsilanti	McEman	2-7/10 SSW; road E, S; creek N. 42-12-15, 83-37-45	751'	24 S ₃	Detroit	80 oct.
(A) Ipsilanti	Willow Run	3-1/5 E; RR N; river S. 42-14-19, 83-32-01	711'	74 _h R ₁ L ₅ S ₃	Detroit	T-245 kcs. 91,100 oct. No storage. Hrs. of oper. for all fac.: Sat. & Sun. 9 a.m.-16:30 p.m.; wk. days 7 a.m.-1:30 a.m.
Ipsilanti	Ipsilanti	4-7/5 WSW; US 23 E; RR NW. 42-13-00, 83-41-30	840'	25 S ₃	Detroit	73,80 oct. 14' poles E; 50' woods N.

MINNESOTA

CITY	AIRPORT NAME	LOCATION	ELEV	CLASS	CHART	REMARKS
Albert Lea	Albert Lea	2-3/10 N; RR E. 43-40-45, 93-22-00	1255'	32 S ₃	Dubuque	80 oct. No storage.
Alexandria	Alexandria	1-1/2 SSW; lake NW. 45-52-30, 95-24-00	1423'	57 _h R ₁ L ₅ S ₂	Twin Cities	R-278 kcs. 73 oct. Tetrahedron.
Anoka	Anoka Flying Service	1 SE; river 1 SW. 45-11-30, 93-22-00	896'	19 S ₁	Twin Cities	80 oct. 30' poles NE, unlighted; 50' trees SW, lighted; 654' tower 9/10 mi. SE.
Austin	Decker	1-7/10 E; US 16 W. 43-40, 92-56	1224'	36 S ₂	Dubuque	73 oct. Obsts. surround fld.
Bemidji	Bemidji	2-1/2 WNW; RR; US 2 S. 47-30-15, 94-54-45	1395'	36 S ₂	Duluth	80 oct.

* UNDESIGNATED T-TOWER R-RANGE
H-HOMING DEVICE V-VOICE(ONLY)FAC.

MINNESOTA						
CITY	AIRPORT NAME	LOCATION	ELEV	CLASS	CHART	REMARKS
Blue Earth	Blue Earth	3 S; RR E. 43-36-00, 94-05-30	1111'	29 S ₁	Dubuque	73 oct.
Brainerd	Brainerd	1-3/10 SSE; St. 218 W. 46-20-30, 94-10-45	1210'	26 S ₂	Duluth	Ltd. supply fuel.
Coleraine	Coleraine	4/5 SSE. 47-16-45, 93-25-30	1390'	25	Duluth	
Crookston	Crookston	3 NNW; RR N; US 75 E. 47-48-45, 96-37-15	875'	30 S	Fargo	Storage avail.
Detroit Lakes	Detroit Lakes					No data avail.
Duluth	Williamson-Johnson	6-1/2 NNW; lake 1-3/4 N; US 53 S. 46-50-30, 92-11-30	1417'	40 _h R ₁ L ₁ S ₃	Duluth	R-221 kcs. 80,91 oct.
Faribault	Faribault	1-3/5 S; US 65 W. 44-16. 93-16	1060'	20 S ₁	Twin Cities	73 oct. 40' power line W.
* Frontenac	Site 29B-CO-Twin Cities	1/2 SE; US 61 S. 44-30, 92-21	780'	44 R ₁ L ₃ S ₁	Twin Cities	v. 278 kcs. 80 oct. Beacon & course lights 1 ml. S
Grand Rapids	Grand Rapids	1-1/2 SSE; lake bed NE. 47-13-00, 92-21-15	1293'	22 S ₁	Duluth	73 oct.
Grand Rapids	Otis Lodge	7-1/2 SW; lake S. 47-10-00, 93-39-15	1293'	30 S ₁	Duluth	81 oct. 25-30' trees N, W, NE, S, SW; 20' pole line E.
Hector	Hector	7/10 S; US 212, RR N. 44-44-00, 94-42-30	1100'	25 S ₁	Twin Cities	73 oct. 60' trees 600' NW.
Hibbing	Hibbing	4-1/2 SE; lake 1-1/2 NNW. 47-23-30, 92-51-00	1496'	40 _h S ₃	Duluth	73 oct.
(A) Little Falls	Camp Ripley, army	7-1/2 N; US 371, 2 E; river 1-1/2 E. 46-05, 94-21	1150'	56	Duluth	
* Madison	Site 11, RR-MP	1 S; US 75 W. 44-53-30, 96-10-45	1086'	31 L ₃ S	Aberdeen	* Storage avail.
Mankato	Mankato	1-7/10 SE; St. 22, 1 W. 44-09-00, 93-58-45	996'	33 L ₁ S ₃	Twin Cities	80 oct. Floodlights avail.
Marshall	Marshall	1-1/2 W; St. 19 S. 44-27-00, 95-49-30	1167'	35 S ₃	Twin Cities	73 oct.
(N) Minneapolis	Cedar Avenue OLF, navy	8-1/2 S; RR W; St. 36 E. 44-50-30, 93-16-00	850'	28	Twin Cities	Outlying fld. to Minneapolis-St. Paul Metropolitan Airport (Wold Chamberlain Field).
(N) Minneapolis	Fleming OLF, navy	7 SSE; river 1 E; St. 56 E. 44-51-45, 93-02-00	800'	27	Twin Cities	Two 1500' circles, 1 paved, 1 sod. Outlying fld. to Minneapolis-St. Paul Metropolitan Airport. (Wold Chamberlain Field). See St. Paul.
Minneapolis	Minneapolis-St. Paul Metropolitan (Holman)					
(A) Minneapolis	Minneapolis-St. Paul Metropolitan (Wold Chamberlain)	6-1/2 SSE; Ft. Snelling 1 E; St. 5 S. 44-53-15, 93-12-45	832'	39 _h R ₂ L ₄ S ₃	Twin Cities	* T-278 kcs. 91,100 oct. Naval training.
(N) Minneapolis	Nicollet	9 S; road W. 44-50-00, 93-16-30	850'	15	Twin Cities	*
Minneapolis	Victory	9 N; river E. 45-06, 93-18	860'	39 S ₃	Twin Cities	80 oct.
Monticello	Monticello	1-3/10 NNE; St. 23 S. 45-19, 93-47	940'	50 S ₃	Twin Cities	80 oct.
Morris	Morris	2-7/10 NSW; St. 28, RR N. 45-34-15, 95-56-30	1131'	34	Twin Cities	*
New Brighton	University of Minnesota	3-4/5 N; US 8 W. 45-07-15, 93-11-00	609'	34 S ₃	Twin Cities	73,80 oct.

MINNESOTA

69

* UNDESIGNATED T-TOWER R-RANGE
N-HOMING DEVICE V-VOICE(ONLY)FAC.

MINNESOTA						
CITY	AIRPORT NAME	LOCATION	ELEV.	CLASS	CHART	REMARKS
Robbinsdale	Robbinsdale	4/5 NW; RR, US 52 E. 45-02-15, 93-21-00	879'	17 S ₃	Twin Cities	80 oct.
(A) Rochester	✓ Rochester	1-7/10 SSE; St. 63, RR W. 44-00, 92-27	1019'	42 _h R ₂ L ₄ S ₃	Twin Cities	T-278 mcs. 80,91,100 oct. Rot. beacon on bldg. 1-1/4 mi. NW. Tetrahedron avail.
St. Cloud	✓ Whitney Memorial	1-1/2 NNW; river NW. 45-35-00, 94-10-45	1037'	32 L ₃ S ₃	Twin Cities	80 oct. Beacon 1/2 mi. SE.
(A) St. Paul	✓ Minneapolis-St. Paul Metropolitan (Holman)	1-1/2 SE; river E. 44-56-00, 93-03-30	703'	55 _h R ₁ L ₄ S ₃	Twin Cities	* T-306 mcs., 116.1, 126.18 mcs., 9 a.m.-mid-night. 73,91,100 oct. No storage. No servicing for trans. Boundary lgts. on req. Beacon 1/4 mi. NE. See Minneapolis.
(N) South St. Paul	Fleeting OLF, navy					
Stanton	✓ Carleton	7/10 NE; RR W; St. 19 S. 44-28-30, 93-01-00	870'	30 S ₂	Twin Cities	80 oct.
Taylor Falls	Taylor Falls	1-1/2 W; US 8, RR S. 45-24, 92-41	950'	23 S ₁	Twin Cities	80 oct. 50-60' trees S, SE.
Virginia	Virginia	2 WSW; between RRs. 47-30-15, 92-33-30	1429'	35 S ₂	Duluth	73 oct.
Westbrook	Westbrook	1 SE; St. 47 N. 44-01-45, 95-25-30	1500'	23 S ₁	Twin Cities	86 oct. 2' pole line W.
White Bear Lake	Northport	3-1/5 E; lake W; St. 96 N. 45-05-15, 92-56-45	1000'	23 S ₃	Twin Cities	80 oct.
Willmar	Willmar, Site 16, HR-HP	1-1/2 W; St. 40 S. 45-06-45, 95-05-15	1125'	28 L ₃ S ₃	Twin Cities	87 oct. Ltd. storage. Rot. beacon & course lights on bluff 1/2 mi. S.
Winona	Winona	4-1/2 WNW; between RRs. 44-06, 91-43	650'	19 _h L ₃ S ₃	Twin Cities	
Worthington	Worthington	1-2/5 N; lake 1-1/2 SSW. 43-38-30, 95-35-45	1580'	26 S ₂	Dubuque	73 oct. Rot. beacon 1-2/5 mi. S.

MISSISSIPPI						
CITY	AIRPORT NAME	LOCATION	ELEV	CLASS	CHART	REMARKS
(A) Aberdeen	✓ Stinson #8, army	3 NW; US 43 NE. 35-51-00, 88-34-35	239'	30	Birmingham	Aux. to Columbus AF.
* Batesville	Site 28, NO-13	3 W; St. 6 SE. 34-18-00, 90-00-30	285'	25 L ₃	Little Rock	*
(A) Biloxi	✓ Keesler, army	2 WNW; Back Bay N; RR S. 30-24-30, 88-55-00	21'	66 _h R ₂ L ₅ S ₃	Mobile	T-201 mcs., 126.18 mcs. 73,91,100 oct. Lt. serv. fac. Night oper. 2-way radio required
Brookhaven	Ulmer	1-1/2 NNE; US 51 E; RR W. 31-36-00, 90-25-45	500'	30	Beaumont	* lights. Obsts. both ends NW/SE runway.
Clarksdale	Clarksdale	1-1/2 SE; US 61 NW. 34-11-30, 90-32-30	175'	22 S ₂	Little Rock	73 oct. Use strips only - soft in wet weather.
Clarksdale	Fletcher	8 NNE; US 61 E; RR W. 34-17-30, 90-30-30	175'	20 _h	Little Rock	*

* UNDESIGNATED T-TOWER R-RANGE
H-HOMING DEVICE V-VOICE(ONLY)FAC.

CITY	AIRPORT NAME	LOCATION	MISSISSIPPI		CHART	REMARKS
			ELEV	CLASS		
Cleveland ✓	Cleveland	2 NW. 33-45-30, 90-45-00	400'	26	Shreveport	Subject to correction.
(A) Columbus ✓	Columbus AAF	10 N; US 45 W; RR 1-1/4 E. 33-38-00, 88-26-30	205'	45 _h R ₂ L ₅ S ₃	Birmingham	T-396 kcs. 73,87,91,100 oct. No storage. Student cloud flying within 30 mi. radius.
(A) Columbus (Starkville) ✓	Starkville #7, army	2 SW Starkville; 26 WSW Col- umbus AAF. 33-26, 88-50	325'	50 _h	Birmingham	Aux. to Columbus AAF. Semi-perm. flash. beacon & approach lights avail. for local unit only.
* Corinth	Site 7, PS-IM	5 WSW; US 72, 1 N; old US 72 SE. 34-54-30, 88-36-00	418'	39 L ₃	Chattanooga	*
Crystal Springs	Crystal Springs	7/10 SE; US 51 W. 31-58-45, 90-21-00	470'	25	Beaumont	*
Ellisville	Ellisville	1-3/10 SW; US 11 W; RR SE. 31-36, 89-13	240'	18	Mobile	*
Europa	Europa	1 NE; RR, St. 82, 1 S. 33-32-30, 89-15-30	325'	15 S ₁	Birmingham	73 oct. 50' hill NW.
* Forest ✓	Site 46, PV-AD	1 W; St. 80 SE, RR S. 32-22, 89-30	512'	28 L ₃	Birmingham	*
Olen Allan	Skinner					No data avail.
(A) Greenville ✓	Greenville, army	3-1/10 ESE; US 82 N, 33-23-30, 91-00-00	118'	40 _h L ₅	Shreveport	B-2 lights avail. nights during local flying only. Aux. to Greenville AAF.
(A) Greenville ✓	Greenville AAF	6 NE; road, creek W. 33-28-30, 90-59-30	129'	45 _h R ₂ L ₅ S ₃	Shreveport	T-219 kcs. 73,87,91,100 oct. No storage.
(A) Greenwood ✓	Greenwood	2-3/10 SW; US 49, RR SE. 33-29-45, 90-12-15	126'	40 _h R ₁ L ₁ S ₂	Shreveport	R-281 kcs. 73,80 oct. 50' beacon, 35' bldgs. SE; 20' pole lines E, SE.
(A) Greenwood ✓	Greenwood AAF	5-4/5 ESE; US 82, 1 N. 33-29-30, 90-05-00	150'	50 _h R ₁ L ₅ S ₃	Shreveport	T-396 kcs., 6 a.m.-6 p.m. 73,87,91 oct. No storage.
(A) Grenada ✓	Grenada AAF	3 N; St. 7 E; RR S. 33-30-00, 89-47-30	197'	50 _h	Birmingham	Inactive.
Gulfport	Gulfport	1-3/10 N; RR, US 49 E; gulf 2 S. 30-23-30, 89-06-00	30'	22 L ₁ S ₁	Mobile	73,87,91,100 oct. 150' towers 700' SE, NNE, 350' SW, all lighted.
(A) Gulfport ✓	Gulfport AAF	3 NE; Miss. Sound 2 S. 30-24, 89-04	26'	70 _h R ₁ L ₅ S ₃	Mobile	T-272 kcs., 126.18 mc. 91,100 oct. No storage.
Hattiesburg	Oleandale					No data avail.
(A) Hattiesburg ✓	Hattiesburg AAF	5 SSE; RR SW, NE. 31-16, 89-15	144'	43 _h L ₅ S ₃	Mobile	73,91,100 oct. No storage. Trees 500' S; poles W, NW.
Heads	Cole	3 NE; 5 NNE of Leland; RR, US 61 W. 33-28, 90-51	118'	16	Shreveport	*
Houston	Houston	1-1/2 SW; St. 8 SE. 33-52-45, 89-01-45	342'	32	Birmingham	* 50' trees W, SE; 20' trees N; 30' bldgs. SE.
Jackson (Madison) ✓	Augustine (Robbins Field)	11-1/2 NE; US 51 W; river 2 SE. 32-26-45, 90-06-00	335'	40	Shreveport	* 1-3/10 mi. SE of Madison.
Jackson	East Jackson					No data avail.
(A) Jackson (N) ✓	Hinds County, army	12-4/5 W; 3 NNE Raymond. 32-18-15, 90-24-15	244'	40 _h	Shreveport	Aux. to Jackson Army Air Base (Jackson Arpt.). NAEC.
(A) Jackson ✓	Jackson Army Air Base (Jackson Airport)	3 NW; US 49 NE; RR SW. 32-20-00, 90-13-30	323'	54 _h R ₂ L ₅ S ₃	Shreveport	T-278 kcs. 73,87,91,100 oct.
(A) Jackson (Morton) ✓	Line Prairie, army	30 ENE; 4 NNW of Horton; RR 3-3/4 NNE. 32-24-30, 89-41-30	500'	65	Birmingham	Aux. to Jackson Air Base (Jackson Airport).

72
MISSISSIPPI

CITY	AIRPORT NAME	LOCATION	ELEV	CLASS	CHART	REMARKS
(A) Laurel ✓	Laurel AAF	3 SW, US 11, RR SE. 31-40-30, 89-10-30	235'	50 _h L ₅ S ₃	Mobile	73,91,100 oct. No storage.
Leland ✓	Leland	1/2 NE, RR, US 61 W, US 82 S; RR N. 33-24, 90-54	125'	17 S ₁	Shreveport	73 oct.
McComb	McComb	1-3/10 NW, US 51 E. 31-15-30, 90-28-00	460'	27 L ₃ S ₂	Beaumont	73 oct. No beacon; boundary lights on req. 15-40' obste. surround fld. W 500' E/W strip rough.
McLaurin	McLaurin	1 NNE, US 49 E, RR 1 W, road W. 31-10-30, 89-12-30	350'	24 S ₃	Mobile	73 oct. Elevation of city. Avail. light planes only.
Meridian	Bonita	2-1/2 ENF, US 80 N. 32-22-30, 88-40-00	324'	28 S ₁	Birmingham	300' hills S; 40' wires N; 30' trees SW. 73 oct.
(A) Meridian (N) ✓	Key, army	3-1/2 SW, US 11, RR E. 32-20, 88-45	292'	50 _h R ₂ L ₅ S ₃	Birmingham	T-396 kes. 73,87,91,100 oct. Night flying up to 10,000' in 20-mi. radius. NAFC.
Meridian	Lauderdale Civil	9 NNE, US 45 E. 32-28-30, 88-38-00	310'	32 _h	Birmingham	* 3500 x 500' strip avail.
Moorehead	Everett	1 SE, road, RR N, creek E. 33-26-15, 90-29-15	127'	37	Shreveport	
Natches ✓	Joseph H. Sharpe	1-4/5 ESE, RR S, US 61 N. 31-33, 91-22	135'	25 S ₂	Beaumont	73 oct.
Newton	O'Keefe	1-1/2 ESE, RR, road N. 32-18-30, 89-08-45	363'	26	Birmingham	* 80' trees NE, SE; 30' trees NW; 20' hangar N.
Oxford ✓	Oxford	8 S, St. 7 S, E, river N, W. 34-15, 89-32	400'	30 S ₂	Chattanooga	73 oct.
(N) Pascagoula ✓	Jackson County	1-1/2 NE, US 90 NW, RR SE. 30-22-45, 88-32-00	13'	21 S ₃	Mobile	73,80 oct. 35' antenna poles 500' S of hangar, W side fld.
Pascagoula ✓	Pascagoula	3-1/2 ENE, RR N, US 90 NW. 30-22-30, 88-29-30	16'	45 _h	Mobile	*
* Rockport	Site 12, NO-LS	1-1/2 E, river 1 W, road N. 31-48, 90-08	217'	28 L ₃	Beaumont	*
Starkville	Oktibbeha	7-1/2 ENK, US 45, 1-3/10 E, US 82 1/2 S. 33-29, 88-41	326'	25 S ₃	Birmingham	73 oct. No storage. Elevation of city.
(A) Starkville ✓	Starkville #7, army					See Columbus.
Tupelo ✓	Carrol Cone	3 W, St. 6 S. 34-15-30, 88-46-00	278'	37 S ₁	Chattanooga	80 oct.
* Tylertown	Site 7, NO-LS	6 SE, road E. 31-04, 90-04	301'	40 L ₃	Beaumont	*
Vicksburg ✓	Vicksburg	6-4/5 NE, road NW, US 61, 4 W. 32-24, 90-47	252'	32 R ₁ L ₂ S ₃	Shreveport	H-382 kes. 73 oct. Lights on req. to Vicksburg Airways Comm. Station.
Walls ✓	Sanders	2 S, US 61 NW. 34-55-45, 90-08-45	210'	54 S ₃	Little Rock	73,80 oct; 50' trees E, near SE corner.
Winona	Winona	1-3/10 SSE, RR W, US 51, 1 W. 32-27-00, 89-43-30	370'	16 S ₁	Birmingham	73 oct. Avail. light planes only.
Yokena (Vicksburg)	LeFourneau	2-1/2 NW, 10 SSW Vicksburg; riv. W. 32-11-45, 90-58-15	80'	25 L ₂	Shreveport	Lights on req. Beacon on hill 1/2 mi. E. Use caution in wet weather.
* Zeiglersville (Benton)	Site 19, NO-LS	3 SW, river N, 7 NE Benton. 32-55, 90-12	248'	26 L ₂	Shreveport	* 91' tower SE, lighted; 60' trees S, SE, E.

UNDESIGNATED T-TOWER R-RANGE
H-HOMING DEVICE V-VOICE (ONLY) FAC.

MISSOURI						
CITY	AIRPORT NAME	LOCATION	ELEV	CLASS	CHART	REMARKS
* Advance	Site 48, MO-LS	4/5 WSW; RR S; roads N, W. 37-06-15, 89-55-30	355'	29 R ₁ L ₃	Nashville	* R-317 kcs.
Bowling Green	Bowling Green	1-3/5 NW; RR, US 61 E. 39-21-30, 91-13-30	882'	18	Kansas City	* 15' poles, trees S; 25' power lines, trees SE corner.
Branson	Branson	4 W; St. 80 W; lake 1 1/2 SE. 36-38-30, 93-17-00	1069'	21	Tulsa	* 20' trees SW.
* Brookfield	Site 9, KC-06	4 NW; road N. 39-50-15, 92-06-15	800'	27 L ₃	Kansas City	*
Cape Girardeau	Cape Commercial	4-4/5 SW; RR S; US 74 N. 37-15-15, 89-36-00	340'	28 S ₃	Nashville	73 oct. 60' hill N, NE; 40' trees S, 8' dike S
Cape Girardeau	Harris	6-1/2 SSW; US 61 E. 37-13-30, 89-34-30	340'	62	Nashville	* Soft when wet.
Carthage	Carthage	2 S; US 71 E. 37-08-45, 94-18-45	1007'	23	Tulsa	40' pole line, 30' trees W, SW.
Columbia	✓ Columbia	2-2/5 NW, US 40 S. 38-58-15, 92-21-45	769'	33 _h R ₁ L ₃ S ₃	Kansas City	R-379 kcs. 80 oct. No storage. 20' house N.
(A) Cooter	✓ Cooter, army					See Blytheville, Ark.
(H) Creve Coeur (St. Louis)	Creve Coeur OLF, navy					See St. Louis.
(A) Dexter (Malden)	✓ Dexter #1, army					See Malden.
Ellisville	Ellisville	2/5 S; US 50 S. 38-35-30, 90-35-00	750'	23 S ₁	Kansas City	73 oct.
(H) Fenton (St. Louis)	Sylvan Beach OLF, navy	2 NW; 13 WSW St. Louis. 38-32-30, 90-28-00	430'	22	Kansas City	Outlying fld. to Lambert-St. Louis Airport. Closed to transients.
(A) Ft. Leonard Wood (Tribune)	✓ Ft. Leonard Wood, army					See Tribune.
Fulton	Fulton	3 WSW; US 54, 2 SE. 38-50-15, 92-00-00	875'	20 _h	Kansas City	* E/W, R/S strips not usable.
(A) Gideon (Malden)	✓ Gideon #4, army					See Malden.
Hannibal	Hannibal	4-3/10 WNW; US 61, 1 N. 39-43-30, 91-26-45	735'	28 S ₃	Kansas City	80 oct. 8' pole line SW corner. 20' trees SE corner and 300' NW, 30' trees NE.
Iberia	✓ Eads	1-1/10 W; State 17 NE. 38-05-30, 92-18-00	960'	32 S ₃	Kansas City	80 oct.
Joplin	✓ Joplin	5 NNE; US 66 S; RR N, NW. 37-09-15, 94-29-30	990'	43 _h L ₅ S ₃	Tulsa	80 oct. all acct.; 91 oct. Army and Navy on req. 450' NW/SE strip available. Fld. lgts. on req.
(A) Kansas City	✓ Kansas City	2-1/2 NW; river W, S. 39-07-00, 94-35-30	739'	52 _h R ₃ L ₆ S ₃	Kansas City	T-278 kcs., 126, 18 mc. 73, 80, 87, 100 oct. 30' poles E; 12' dike W. CLOSED. Visitors to
(A) Kansas City (Grandview)	✓ Kansas City-Grandview	16-2/5 S; 2-4/5 SSW of Grandview; RR E. 38-51-00, 94-33-15	1071'	55 _h L ₁	Kansas City	Hdqs. NAFPC, use Fairfax Fld., Kans.
Kansas City	Ong	9 SE; US 50 EE. 38-59, 94-28	1050'	26 S ₃	Tulsa	* Aux to Sedalia AAF; outlying fld. to NAS, Olathe, Kans. Cont. lights on req. to Kans. City Arpt
Kennett	Kennett	1-3/10 E; State 25 N; RR W. 36-14, 90-02	250'	26	Tulsa	73, 80 oct. Extreme traffic congestion in vic. * 30' poles N.
Kimmswick	Starling					See St. Louis, Missouri.
Kirkeville	✓ Kirkeville, Site 12, KC-60	7 SE; US 63 NE. 40-08-92-33	965'	39 _h R ₁ L ₃ S ₃	Des Moines	R-391 kcs. 73, 80 oct.

MISSOURI

73

* UNDESIGNATED T-TOWER R-RANGE
N-NOMING DEVICE V-VOICE(ONLY)FAC.

74
MISSOURI

CITY	AIRPORT NAME	LOCATION	ELEV	CLASS	CHART	REMARKS
(A) Knobnoster ✓	Sedalia AAF	2-4/5 S; 18 W of Sedalia; US 50, 2N, 38-41-30, 93-33-00	834'	72 _h R ₂ L ₅ S ₃	Kansas City	T-396 kcs., 126.18 mc. 73; 91, 100 oct. Gliders in air day night. Closed to trans. aircraft. nights
* Knoxville	Site 3, KC-CG	2 SE; State 13; 1 W. 39-25-00; 93-59-30	960'	26 R ₁ L ₃	Kansas City	* V-278 kcs.
* Lebanon	Site 543, AQ-LS	2 1/2 SSE; State 5E. 37-38-45, 92-39-15	1380'	26 L ₃	Tulsa	*
Lexington	Lexington-Wentworth	3-1/5 NNW; RR 1 N; St. 13, 2 SW. 39-14, 93-53	650'	26 S ₃	Kansas City	73 oct.
Ludlow	Bailey's	2 1/2 SW; RR N. 39-37-30, 93-43-45	790'	18 S ₂	Kansas City	73 oct. Tie-down storage only. 35' pole, 20' house S.
* Luray	Site 16, KC-CG	1-9/10 ESE; State 4 N. 40-26-30, 91-51-00	727'	26 L ₃	Des Moines	* House 125' S, Bldg. E of N approach, bldg. S of E and V approach, all lighted.
(N) Machens	Machens OLF, navy	1 NNW. 38-54-30, 90-20-15	450'	41	Kansas City	Outlying fld. to Lambert-St. Louis Arpt. 200' mac. circle center of fld. Closed to trans.
(A) Malden (Dexter) ✓	Dexter #1, army	1-2/5 SSE of Dexter; 12 1/2 NNE Malden AAF, 36-46-30, 89-36-30	315'	45 _h L	Nashville	Semi-perm. B-2 lights. Beacon flashing red Aux. to Malden AAF.
(A) Malden (Gideon) ✓	Gideon #4, army	1 SE of Gideon; 12 SSE of Malden AAF, 36-26-45, 89-54-15	268'	45 _h L	Nashville	Semi-perm. B-2 lights. Aux. to Malden AAF.
(A) Malden ✓	Malden AAF	3 1/2 NW; State 25, RR 2. 36-36-20, 89-59-20	296'	50 _h R ₁ L ₅ S ₃	Nashville	T-396 kcs., 126.18 mc. 73; 87, 91, 100 oct. Training.
* Marshall ✓	Site 7, KC-LS	1-4/5 S; US 65 E. 39-05-45, 93-12-00	773'	39 R ₁ L ₃ S	Kansas City	H-281 kcs. Storage avail. 50' silo NW corner at E/W strip.
Maryville ✓	Maryville	2 ESE; State 4 and 46 N. 40-20-15, 94-50-00	976'	33	Des Moines	*
McBride ✓	Chester	3-4/5 NW; river 2 E. 37-52, 89-52	372'	20 _h	Nashville	* Allway fld. 5388 x 4695. Use runway in bad weather.
Mexico ✓	Green	4-3/10 ESE; US 5 1/2 N; RR 2/3 S. 39-09-15, 91-48-30	815'	36 S ₃	Kansas City	73, 80 oct. 50' trees SE.
Moberly ✓	Bradley	3 NNE; State 2 1/2 N. 39-27-45, 92-29-15	784'	37 _h S ₂	Kansas City	80 oct. 21' Hi-line E, NE, SE; 30' woods, pole line S; 15' pole line S, SW, NW; 30' trees, bldgs. NE; 35' trees E; 30' rd. ant. 250' E; 60' poles, bldgs., trees 600' W; 30' poles W; 51' bldg. E.
* Neosho	Site 43B, AQ-LS	2-4/5 S; US 71, 3/4 E; St. 60 3/4, 35-50-45, 94-23-45	1215'	28 R ₁ L ₃	Tulsa	
(A) Nevada ✓	Camp Clerk, army	3 SSE; RR 3 W; RR 2 N. 37-53, 94-22	850'	10	Tulsa	
Nevada ✓	Nevada	3 NE; US 5 1/2 N. 37-51, 94-15	850'	40 S ₃	Tulsa	73 oct. 15-20' pole line W, S.
* New Florence	Site 17, KC-LS	1 SSE; US 40 N. 38-34, 91-26	885'	40 R ₁ L ₃	Kansas City	* V-278 kcs.
(N) Orchard Farm (St. Louis)	Black Walnut OLF, navy					See St. Louis.
* Osborn	Site 4, KC-MP	1 1/4 E; US 35, 1 S. 39-46-00, 94-22-30	1046'	32 L ₃	Kansas City	*
Rolla	Rolla	3-1/2 NE; road S. 37-59, 91-43	1201'	31	Tulsa	* 90' pole line E; 28' pole line S.
St. Charles (St. Louis)	Krats	1-1/10 ESE; RR S; riv. 1 W. 38-46-45, 90-27-45	442'	30 S ₃	Kansas City	73, 91 oct.
St. Charles	St. Charles	5-3/10 NNW; RR 3 W; road S. 38-51-30, 90-31-00	470'	29 S ₃	Kansas City	73 oct.
St. Joseph ✓	Rosecrans, army	4 NW; river S. 39-46, 94-55	809'	60 _h R ₁ L ₅ S ₃	Kansas City	T-272 kcs., 126.18 mc. 73, 91, 100 oct. Heavy traffic.

* UNDESIGNATED T-TOWER R-RANGE
H-HOMING DEVICE V-VOICE(ONLY)FAC.

MISSOURI

CITY	AIRPORT NAME	LOCATION	ELEV	CLASS	CHART	REMARKS
(N) St. Louis (Orchard Farms)	Black Walnut OLF, navy	1E NNW; 3 E Orchard Farm. 38-52-15, 90-27-30	450'	20	Kansas City	Outlying fld. to Lambert-St. Louis Airport. Closed to transients.
(N) St. Louis (Greve Cosur)	Greve Cosur OLF, navy	1 1/2 NNW; 1 NW Greve Cosur; Lake E. 38-47-00, 90-29-30	450'	37	Kansas City	Outlying fld. to Lambert-St. Louis Airport. Closed to transients.
St. Louis	Hassen Bros. (Sky Haven)					See Kirkwood, Mo.
(A) St. Louis (N)	✓ Lambert-St. Louis	10-4/5 NW; US 66 N. W. 38-45-15, 90-22-30	538'	50 _h R ₂ L ₆ S ₃	Kansas City	T-278 kcs., 126.18 mc. 73, 91, 100 oct. NATS, NAFC.
(N) St. Louis (Machena)	Machena OLF, navy	1 NNW Machena; riv. 1 N. 38-54-30, 90-20-15	450'	41	Kansas City	Outlying fld. to Lambert-St. Louis Arpt. 200' mac. circle center of fld. Closed to trans.
(N) St. Louis	Meremec OLF, navy					See Valley Park (St. Louis).
(N) St. Louis	EAS, St. Louis (Lambert Field)					See Lambert-St. Louis Airport.
(N) St. Louis (Orchard Farms)	Neubeiser OLF, navy (Smartt Field)	22 NNW; river 1-1/2 N; hwy. 1 S. 38-55-00, 90-26-30	470'	20 _h L S ₃	Kansas City	73 oct. No storage. B-2 lights avail. Closed to transients. OLF to Lambert-St. Louis Airport.
St. Louis	Starling	1 1/4 SSW; river N; RR E. 38-27, 90-21	615'	15 S ₃	Kansas City	73 oct.
(F) St. Louis	Sylvan Beach OLF, navy					See Fenton (St. Louis).
Sedalia	Sedalia	6-3/10 NW; US 50 SW; RR S. 38-45-30, 93-19-30	820'	30 S ₁	Kansas City	18' poles S. 73 oct.
St. Leon	✓ Harvey Parke	1 1/2 NE; RR S; US 50 S. 36-57-50, 89-33-50	315'	66 S ₃	Nashville	73, 91 oct. No storage.
Springfield	Springfield	2 1/2 E; US 65, 1/4 W. 37-14, 93-15	1367'	38 R ₁ L ₃ S ₃	Tulsa	R-254 kcs.
(A) Steele	✓ Steele, army					See Blytheville (Steele), Ark.
* Tarkio	Site 10, KC-CH	1-1/5 ENE; RR W; US 71, 1 S. 40-26-45, 95-21-45	918'	40 R ₁ L ₃	Des Moines	* R-281 kcs. Three 50' poles N, lighted.
(A) Tribune (Ft. Leonard Wood)	✓ Ft. Leonard Wood, army	1/2 SW; SW corner Ft. Leonard Wood. 37-47-45, 92-07-45	1100'	45 _h S ₁	Tulsa	73 oct. For training planes only.
Unionville	Unionville Airways	1-1/2 ESE; St. 4 E. 40-28-15, 92-58-30	1100'	18 S ₇	Des Moines	73 oct. 25' pole line 60' W.
(K) Valler Park (St. Louis)	Meremec OLF, navy	1 1/2 ESE; riv. N; 1 1/2 WSW St. Louis. 38-32-30, 90-28-30	435'	31	Kansas City	Outlying fld. to Lambert-St. Louis Arpt. Closed to transients.
(A) Vichy	Vichy AAF	1 1/2 NNW; US 63 SW; St. 28 NW. 38-07-30, 91-11-30	1120'	55 _h R ₂ L ₅ S ₃	Kansas City	T-272 kcs., 8 a.m. to 8 p.m. 73, 91, 100 oct. Night landings on prior approval only.
Warrensburg	Warrensburg	7-3/10 SSW; St. 13, 1 1/2 E. 38-39-30, 93-45-00	860'	22 S ₃	Kansas City	80 oct.
Westplains	Sky Haven	2-2/5 NW; US 63; RR E. 36-45-30, 91-53-30	1049'	22 S ₂	Tulsa	80 oct.
Winsor	Huston	4-3/10 E; St. 52 N; RR S. 38-32-00, 93-26-30	932'	32	Kansas City	* 30' pole line E, S.

MISSOURI
75

* UNDESIGNATED T-TOWER R-RANGE
H-HOMING DEVICE V-VOICE(ONLY)FAC.

		MONTANA				
CITY	AIRPORT NAME	LOCATION	ELEV	CLASS	CHART	REMARKS
Baker	✓ Baker	4/5 SSE; State 7 W; US 12 N. 46-21-30, 104-16-00	2990'	38	Miles City	* 20' poles NW, W. Holes 2 1/2' deep, unmarked, extend across NW/SE strip 1200' from SE end.
* Big Timber	Site 13A, HL-Twin Cities	1 1/2 SSW; US 10, 1 N. 45-49-00, 109-57-45	4450'	43 L ₃	Yellowstone Park	
Billings	✓ Billings	2-1/2 NW; road E. 45-48-00, 108-32-30	3565'	57 _h R ₂ L ₅ S ₃	Yellowstone Park	T-278 kcs. 73, 91, 100 oct.
Birney	✓ Bones Bros. Ranch	2 ESE; creek 1 W. 45-18-15, 106-29-00	3500'	32	Rapid City	* Rough.
Black Eagle (Great Falls)	Sheffels	3 1/2 NE; 5 NE of Great Falls. 47-34-15, 111-12-30	3475'	25	Butte	*
Bozeman (Belgrade)	✓ Gallatin	8 1/2 NW; 1 ENE of Belgrade. 45-46, 111-09	4451'	52 _h R ₁ L ₅ S ₃	Yellowstone Park	R-329 kcs. 73, 91 oct. Light aircraft use caution - weeds.
Browning	Glacier National Park	6 NW; creek S; road S. 48-36-00, 113-07-30	4650'	53	Glacier Park	*
Butte	✓ Butte	4 S; creek E; US 10 W. 45-57-30, 112-30-15	5530'	56 _h R ₁ L ₅ S ₃	Yellowstone Park	R-233 kcs. 73, 91 oct.
Chester	Chester	1-1/2 NW; RR S; US 2 S. 48-31-00, 110-59-30	3150'	32	Glacier Park	*
Chinook	✓ Chinook	2-4/5 NNE; road V. 48-38, 109-13	2480'	42	Glacier Park	*
Circle	Circle	1-3/10 E; RR N; St. 13 N. 47-25-00, 105-33-30	2400'	21	Miles City	*
Columbus	✓ Columbus	1 ESE; RR, US 10 N; riv. S. 45-37-45, 109-15-00	3750'	50	Yellowstone Park	* 60' trees, 40' poles W.
Conrad	Anderson	4-4/5 SE; US 91 W; RR 1 1/2 W. 48-07-15, 111-52-30	3730'	16 S ₁	Glacier Park	* 88 oct. (ltd.) 30' bldgs. 15' trees N.
* Custer	Site 25, HL-Twin Cities	2-3/10 E; US 10 N; riv. 1 1/2 N. 46-06-00, 107-30-30	2868'	42 R ₁ L ₃	Miles City	* R-215 kcs.
Out Bank	✓ Out Bank	2-1/2 SW; US 2, 1 N; riv. 1 E. 46-37-00, 112-22-30	3838'	86 _h	Glacier Park	*
Deer Lodge	✓ Deer Lodge	1-1/2 W; hill N; cemetery E. 46-23-30, 112-46-00	4700'	40	Butte	Trees SW.
* Dell	Site 28, SL-OT	1-2/5 NW; US 91, RR E. 44-44-00, 112-43-19	6100'	40 L ₃	Yellowstone Park	* 30' poles E.
Dell	✓ Dell Flight Strip	1-3/5 NW; US 91, RR, 1/2 E. 44-44-00, 112-43-30	6140'	70 _h	Yellowstone Park	*
* Dillon	Site 32, SL-OT	4-3/5 NNE; river 2 W. 45-15, 112-33	5200'	38 R ₁ L ₃	Yellowstone Park	* R-379 kcs.
* Drummond	Site 44B, SA-EL	4 SW; road NW. 46-37-30, 113-12-00	4300'	36 R ₁ L ₃	Butte	* R-296 kcs.
Etalaka	Etalaka	4-3/10 NNE; St. 7 W. 45-56-30, 104-29-30	3300'	34	Rapid City	*
Flathead National Forest	Basin Creek	56 NE of Missoula; mtn. 5 NW. 47-29, 113-06	4900'	22	Butte	*
Flathead National Forest	Big Prairie	57 NE of Missoula; mtn. 5 SE. 47-31, 113-14	4650'	22	Butte	*
Flathead National Forest	Black Bear	58 SE of Kallispell, riv. E. 47-43, 113-22	4300'	22	Butte	*
Flathead National Forest	Condon	48 NNE of Missoula; riv. 1 W. 47-32, 113-43	3675'	25	Butte	*

* UNDESIGRATED T-TOWER R-RANGE
H-HOMING DEVICE V-VOICE(ONLY)FAC.

MONTANA						
CITY	AIRPORT NAME	LOCATION	ELEV	CLASS	CHART	REMARKS
Flathead National Forest	Holbrook	58 NE of Missoula; 65 SE of Kalispell. 47-34, 113-19	4400'	15	Butte	* Surrounded by mts.
Flathead National Forest	Meadow Creek	48 SE of Kalispell; riv. W. 47-51, 113-25	4000'	22	Butte	*
Flathead National Forest	Schaeffer	50 ESE of Kalispell; riv. W. 48-07, 113-15	4855'	24	Glacier Park	* Surrounded by mts.
Flathead National Forest	Spotted Bear	39 SE of Kalispell; mta. 6 SE. 47-58, 113-33	3500'	28	Butte	*
* Forsyth	Site 30, HL-Twin Cities	3 NW; river N; US 10 S. 46-16-30, 106-36-45	2722'	30 L ₃	Miles City	*
Fort Benton	Fort Benton	1-3/10 NE; US 91 N; RR SE. 47-50-30, 110-38-15	2870'	36	Butte	*
Gates Park	Gates Park	35 W of Choteau; riv. 1-1/2 N. 47-48, 112-55	5200'	26	Butte	* Surrounded by mts.
* Geysar	Site 55, OX-07	7-7/10 SE; RR N; US 87 SW. 47-14-15, 110-26-45	4281'	43 L ₃	Butte	*
Glasgow	Glasgow	3/4 N. 48-13, 106-37	2298'	61	Williston	*
Glendive	Glendive	2 1/2 NE; RR S; riv. N; US 10 S. 47-08-00, 104-40-45	2128'	36	Miles City	30-50' poles, 200' hills S.
(A) Great Falls	Gore, army	3-1/2 WSW; US 91 SE; RR N. 47-29-30, 111-21-30	3664'	70 _h B ₂ L ₃ S ₃	Butte	1-278 kos., 126.18 mc. on req. 73,91,100 oct. No storage.
(A) Great Falls	Great Falls AAF	4 1/2 E; US 89 S; RR N. 47-31-15, 111-10-45	3459'	89 _h R ₁ L ₃ S ₃	Butte	1-396 kos., 126.18 mc. 73,91,100 oct. Storage for government acct. only.
Hamilton	Hamilton	1-3/10 NE; US 93, 1 W. creek N. 46-15-15, 114-08-00	3550'	26 S ₂	Spokane	73 oct.
Hardin	Big Horn County	2-3/10 ESE; US 87 N; riv. W. 45-43-30, 107-33-45	3000'	34	Rapid City	*
Hardin	Zelka	2 W; US 87 N. 45-44-15, 107-38-30	3002'	12	Rapid City	*
Harlem	Harlem	2-3/10 NE; US 2, 1 1/2 S; RR N. 48-34, 108-46	2560'	24	Glacier Park	*
Harlowton	Harlowton	2 WNW; State 6, river S. 46-27-15, 109-52-00	4400'	32	Butte	*
Havre	Havre City-County	4 WNW; State 29 S; lake N. 48-32-30, 109-46-00	2589'	48 _h S ₃	Glacier Park	73 oct.
Helena	Helena	2 1/2 NW; US 91, 1 W; US 10 S. 46-36-30, 111-59-30	3894'	55 _h R ₁ L ₃ S ₃	Butte	B-371 kos. 73 oct. 186' stack WSW.
Helena	Morrison	7-3/5 N; US 91 E; RR SW. 46-42-15, 112-02-45	3850'	31	Butte	*
Huson	Six Mile	2 WNW; US 10, riv. S. 47-03-15, 114-20-00	3200'	24	Spokane	* Use SW approach zone for landings and take-offs. 350' wooded hill 2500' NE. Parachute jump- ing.
Ingomar	Ingomar	4/5 WSW; RR N; State 6 S. 46-34-30, 107-22-45	2950'	24	Miles City	*
Jordan	Jordan	1-4/5 WNW; road S. W. 47-20-00, 106-36-15	2637'	40	Miles City	*
Kalispell	Flathead County	8 1/2 NE; RR N; riv. 2 E. 48-18, 114-16	2960'	47 _h	Kootenai	*
Kalispell	Kalispell	1 S; US 93 E; road W. 48-11-00, 114-18-30	2900'	34 S ₂	Kootenai	73 oct. 30' poles NW.

78
MONTANA

CITY	AIRPORT NAME	LOCATION	ELEV	CLASS	CHART	REMARKS
* Lavina	Site 443, CZ-OT	1 NW; State 6 E; RR S. 46-18-30, 108-57-30	3496'	49 L ₃	Butte	*
Lewistown	✓ Lewistown	1-1/2 W; RR NW; US 87 N. 47-03, 109-27	4177'	90 _h	Butte	* L ₅ lights in emerg. or on req. only.
Libby	Libby	1 RR; road W; river, S.S.W. 48-24, 115-32	2050'	30	Kootenai	* Mts. surround fld.
* Livingston	Site 10, HL-Twin Cities	2 N; US 10; RR 1 W; riv. NW. 45-40, 110-31	4590'	40 R ₁ L ₃	Yellowstone Park	* H-224 kos. 30' poles S.
* Mildred	Site 35, HL-Twin Cities	3-2/5 W; road N. 46-40-00, 105-01-30	2535'	37 L ₂	Miles City	*
Miles City	✓ Miles City	2-1/2 W; State 22 NE. 46-25-45, 105-52-30	2628'	56 _h R ₁ L ₅ S ₃	Miles City	R-320 kos. 73, 91 oct.
Missoula	Hale	2 SSW; fairgrounds W; US 93 1/2 W. 46-51-00, 114-00-30	3185'	38 L ₄ S ₃	Spokane	No storage. Lights on req. Mts. S, SW, E, SE.
Missoula	✓ Missoula County	5-3/10 NW; RR, US 10 N. 46-41-45, 114-05-15	3200'	71 _h R ₁ L ₅ S ₂	Spokane	R-308 kos. 73, 100 oct.
Plains	Plains	1-3/10 NW; State 3; RR N. 47-28-15, 114-54-30	2500'	29	Spokane	* 30' poles NW, NE.
Plentywood	Plentywood	1/2 S; RR NE. 48-46, 104-33	2065'	27 S ₂	Williston	
Polson	Polson	1-1/2 W; US 93 NE; river E. 47-41-30, 114-11-15	2900'	23	Spokane	*
Poplar	Poplar	4/5 N; US 2 S; RR N; riv. S. N. 48-07-15, 105-12-30	1970'	33	Williston	*
Red Lodge	✓ Red Lodge	1/2 NW; road N. 45-11-15, 109-16-00	5600'	28	Yellowstone Park	* Rough - overgrown with weeds.
Roundup	✓ Roundup	3 NW; Hwy. 4 W; Hwy. 1-3/10 S. 46-28-15, 108-32-30	3460'	40	Butte	*
* St. Xavier	Site 35, CZ-OT	7-3/10 SSW; road, riv. W. 45-22, 107-47	3170'	40 L ₂	Rapid City	*
Scobey	✓ Scobey	1 NW; State 13 E; RR S. 48-48-00, 105-26-30	2458'	36	Williston	* High grass, very rough.
Seeley Lake	Seeley Lake	1 1/4 NW; lake SE. 47-14-30, 113-37-45	4150'	20	Butte	* 40' trees 400' NW.
Shelby	Toole County	2 NW; US 91 E; RR SW. 48-32-00, 111-52-30	3300'	31	Glacier Park	*
Stevensville	Stevensville	2 NE; riv. 2 W. 46-31-30, 114-03-00	3400'	30	Spokane	*
* Superior	Site 363, RA-EL	1 S; road NE; RR SW; river 1/4 NE. 47-11-00, 114-52-30	2700'	35 R ₁ L ₂	Spokane	* R-254 kos. Poles NW.
Tampico	Stohart	1/2 NW; RR S; riv. 1/4 N. 48-19, 106-50	2100'	29 S ₂	Williston	73 oct. 40' trees 200' SE.
* Townsend	Site 3, HL-Twin Cities	2-1/5 NE; riv. 3 W; St. 6 1/2 S. 46-20-00, 111-28-30	4000'	40 L ₂	Butte	*
Troy	Troy	1-3/10 NW; river 3/10 N. 48-29, 115-54	2000'	26	Kootenai	* 60' trees SSE.
Twin Bridges	Twin Bridges	1-1/2 SW; RR, hwy. 3/4 SW. 45-32-00, 112-18-30	4725'	30	Yellowstone Park	*
Valier	✓ Valier	3/5 S; lake S. 46-18, 112-15	3820'	35	Glacier Park	*

* UNDESIGNATED T-TOWER R-RANGE
H-HOMING DEVICE V-VOICE(ONLY)FAC.

MONTANA						
CITY	AIRPORT NAME	LOCATION	ELEV	CLASS	CHART	REMARKS
Vida	Vine	8 S; St. 13 W. 47-42-30, 105-28-15	2350'	27 S ₁	Miles City	73 oct.
West Yellowstone	West Yellowstone	1-3/10 W; RR 8; US 191 N. 44-33-30, 111-07-45	6700'	50	Yellowstone Park	*
Whitefish	Whitefish	1-4/5 W; US 93 S; lake N. 48-25-00, 114-22-45	3028'	26	Kootenai	* Part of golf course.
* Whitehall	Site 36A, SL-OT	6-7/10 SW; RR 3/4 N; riv. 2 S, RR. 45-45-30, 112-12-00	4602'	60 B ₁ L ₃	Yellowstone Park	* R-284 kos.
White Sulphur Springs	White Sulphur Springs	4 SSW; RR, US 89 N. 46-30-00, 110-55-30	5300'	24	Butte	*
Wolf Point	Wolf Point	3 N; river S; US 2 N. 48-05-30, 105-35-00	1980'	48 S ₂	Williston	73 oct.

NEBRASKA						
CITY	AIRPORT NAME	LOCATION	ELEV	CLASS	CHART	REMARKS
Ainsworth	Ainsworth	1 NW; US 20 S; RR 1/2 S. 42-33-45, 99-50-30	2521'	53 S ₂	Sioux City	73 oct. 20' pole lines. Use strips only.
(A) Ainsworth	Ainsworth AAF	7-1/2 NW; US 20, RR 1 S. 42-34-45, 99-59-15	2580'	73 _h	Sioux City	Inactive.
(A) Alliance	Alliance	2-4/5 SW; lake 1/4 NW; St. 19 N, E. 42-04-30, 102-51-15	3965'	53 S ₃	Casper	73 oct. Aux. to Alliance AAF.
(A) Alliance	Alliance AAF	4-1/2 SE; RR, St. 2, 3 N. 42-03, 102-48	3927'	90 _h R ₂ L ₅ S ₃	Casper	R-396 kos. 73, 91, 100 oct. No flying E of fld. (15 mi. square danger area); gliders towed nightly until 12 p.m.
Atkinson	Atkinson	1-2/5 SW; riv. 1/2 RR; roads N. E. 42-31-15, 98-59-45	2109'	22	Sioux City	* 30' trees S; 15' pole line E, SE, N. NW.
Aurora	Elge	6-2/5 NW; RR 2-1/2 E. 40-56-30, 98-04-30	1850'	18 S ₁	Lincoln	73 oct. 35' power line immediately E, N border. Use strips only.
Beatrice	Beatrice	3-1/2 N; US 77 N; RR 1/2 E. 40-19, 96-45	1260'	23	Lincoln	40' tower S, SW.
* Big Spring	Site 55, SL-OR	3 NW; US 30 N. 41-05-00, 102-07-30	3590'	35 B ₁ L ₃	Cheyenne	* R-391 kos. 25' pole line E.
Blair	Blair	3 NW; US 73 W; RR E. 41-35, 96-10	1050'	24 S ₂	Lincoln	73 oct. 70' hill and windmill NW.
* Brainard	Site 82, SL-OR	5-1/2 SW; State 15, 1 W. 41-08, 97-04	1640'	31 L ₃	Lincoln	*
(A) Bruning	Bruning AAF	7-7/10 E. 40-20-08, 97-25-28	1544'	68 _h R ₂ L ₅ S ₃	Lincoln	R-396 kos., 126.18 mc. 73, 91, 100 oct.
(N) Chadron	Chadron, Site 15, OX-RR	4-1/5 W; US 20 S; riv. 1/4 N. 42-50, 103-05	3312'	45 B ₁ L ₃ S ₃	Casper	R-206 kos. 73 oct.
Clay Center	Clay Center	1-1/2 E; State 41 N; road E. 40-31-15, 98-01-30	1800'	36	Lincoln	*

MONTANA NEBRASKA

* UNDESIGNATED T-TOWER R-RANGE
H-NOMING DEVICE V-VOICE(ONLY)FAC.

NEBRASKA

CITY	AIRPORT NAME	LOCATION	ELEV	CLASS	CHART	REMARKS
Crete	Crete	1 S; St. 82 W; RR NE. 40-36-30, 96-57-00	1368'	24 L ₃ S ₃	Lincoln	73 oct. No beacon. Lights avail. by prior arrangement.
David City	David City	1-1/2 N; St. 15 W. 41-16-30, 97-07-00	1640'	25 S ₂	Lincoln	80 oct.
Elgin	Elgin	4/5 SW; RR E. 41-58-30, 98-05-30	1930'	16	Lincoln	*
Ewing	Keeler's Ranch	134 SSW; US 281 W; creek S. 42-05-45, 98-29-00	2000'	36 S ₁	Sioux City	80 oct. 25-60' trees scattered around fld.
Fairbury	Fairbury	2-1/2 NNE; St. 15 W. 40-10-30, 97-09-45	1316'	26 S ₃	Lincoln	73 oct. 22' pole line W, NW, S.
(A) Fort Crook (N) (Omaha)	Offutt, army					See Omaha.
(A) Fort Robinson	Fort Robinson, army	2 S; RR 1-1/2 N; creek W. 42-39, 103-26	3920'	18	Casper	
Fremont	Fremont	1-2/5 WNW; US 30 N; RRs E. 41-27, 96-31	1203'	43 S ₂	Lincoln	73 oct. SW and NE approaches cleared only 10 to 1.
(A) Geneva	Fairmont AAF	5 NNE; 3 S of Fairmont. 40-35-15, 97-34-05	1634'	70 _h R ₁ L ₃ S ₃	Lincoln	T-365 kcs., 126.18 mc. 73, 91, 100 oct. No boundary lights. 125' water tank center E boundary.
Gordon	Gordon	2-7/10 E; US 20 W; road W. 42-48, 102-08	3410'	26	Casper	*
(A) Grand Island	Grand Island AAF	3 NE; RR 1/2 W. 40-58, 98-19	1843'	71 _h R ₂ L ₅ S ₃	Lincoln	T-278 kcs., 126.18 mc. 73, 91, 100 oct.
Grand Island	Grand Island (aux.)	1-7/10 NE; hwy. W; RR S. 40-56-30, 98-19-00	1851'	33 S ₃	Lincoln	73 oct. 25' poleline W, S, N; 30' trees 200' S; 15' trees 100' E; 25' trees, poles, NE, SW, NW.
(A) Harvard	Harvard AAF	2-7/10 WNW. 40-39-15, 98-04-30	1817'	70 _h R ₁ L ₅ S ₂	Lincoln	T-272 kcs., 126.18 mc. 73, 91, 100 oct. Pole W of tower unlighted.
Hastings	Hastings	1-1/2 NW; RR NE; road S, E. 40-36-30, 98-24-00	1940'	35 S ₃	Lincoln	73 oct.
* Hays Center	Site 21, DV-GI	3 ENE; road S. 40-31-30, 100-58-00	3030'	51 R ₁ L ₃	Lincoln	*
Hays Springs	Hays Springs					No data avail.
Hebron	Hebron	1 S; RR 1/2 W. 40-09-30, 97-35-15	1458'	26 S ₂	Lincoln	80 oct. S approach cleared only 6 to 1, SW only 10 to 1.
Holdrege	Holdrege	2 NNE; US 83, 1 W; creek S; rds. N, W. 40-27-45, 99-21-00	2324'	26	Lincoln	*
Imperial	Imperial	1 ENE; US 6, RR 3 SW; St. 61 W; 40-31-30, 101-37-00	3280'	37 S	Lincoln	Storage avail.
Kearney	Birdsall					No data avail.
(A) Kearney	Kearney AAF	4 ENE; US 30, RR S. 40-43-30, 99-00-30	2140'	71 _h R ₁ L ₅ S ₃	Lincoln	T-396 kcs., 126.18 mc. 73, 91, 100 oct. No storage
Lincoln	Arrow	4-4/5 NE; hwy. 1/2 E. 40-52, 96-39	1160'	25 S ₃	Lincoln	73 oct.
(A) Lincoln	Lincoln AAF	4-3/4 NW; creek W; RR, US 34 NE. 40-51, 96-46	1177'	70 _h R ₂ L ₅ S ₂	Lincoln	T-272 kcs., 126.18 mc. 73, 91, 100 oct.
Lincoln	Union	4-4/5 NNE; US 77 W; RR, US 6 E. 40-52-30, 96-37-45	1140'	18 _h L ₃ S ₃	Lincoln	73, 80 oct. Allway areas 3000 x 2400' avail. Lights on req.
Lincoln	White and Jensen	9 NE; US 6, RR SE. 40-54-45, 96-33-30	1180'	28	Lincoln	* 15' poles SE through SW boundary.

* UNDESIGNATED T-TOWER R-RANGE
N-NOMING DEVICE V-VOICE(ONLY)FAC.

NEBRASKA

CITY	AIRPORT NAME	LOCATION	ELEV	CLASS	CHART	REMARKS
(A) McCook	✓ McCook AAF	8-1/2 NNW, US 83, 1 1/2 E. 40-18-34, 100-42-30	2777'	74 _h R ₁ L ₅ S ₃	Lincoln	T-278 kcs., 126.18 mc. 69, 73, 91, 100 oct.
McCook	McCook Chamber of Commerce	1 NNW, US 183, 1/2 N; race track N. 40-13, 100-38	2600'	24	Lincoln	*
Menzel	I. U. Airways					See St. Francis, S. Dak. - I. U. Ranch Airport.
Norfolk	✓ Norfolk	3 SSW, US 81 E; RR 1/2 W; riv. 1/2 N. 41-59-30, 97-26-00	1600'	38	Lincoln	* 35' bldgs. NE corner; 30' pole line, 30-40' trees E boundary.
(N) North Platte	✓ Lee Bird	3-1/5 ESE; US 30 N; riv. SW. 41-07-45, 100-42-00	2785'	55 _h R ₁ L ₅ S ₃	Lincoln	R-236 kcs. 91, 100 oct.
Ogallala	Ogallala	2 W; US 30, RR S. 41-07-30, 101-45-45	3200'	34 L ₁ S ₃	Lincoln	80 oct. 25' poles SE, S, SW sides.
Omaha	Clear Ridge	5-1/5 NW; RR N. 41-19-15, 96-01-30	1230'	28	Lincoln	
(A) Omaha	✓ Offutt, army	10 S; US 75, RR W; RR SE. 41-07-22, 92-55-04	1046'	61 _h R ₁ L ₅ S ₁	Des Moines	T-396 kcs., 126.18 mcs., 7 a.m. - 11 p.m. 100 oct. CLOSED.
Omaha	Omaha	3 1/2 NE; lake W; riv. 1/2 E. 41-18-00, 95-53-30	977'	54 _h R ₂ L ₆ S ₃	Des Moines	T-278 kcs., 126.18 mc. 74, 80, 90, 100 oct. No contact lights.
* Overton	Site 69, SL-OH	4-4/5 E; US 30, RR 1 S. 40-44-15, 99-27-00	2300'	40 R ₁ L ₃	Lincoln	* V-278 kcs. 40' bldgs, trees NW; antenna pole SE.
Pender	Pender	1 NE; St. 94 S; RR SW 42-07-15, 96-41-30	1400'	22	Sioux City	*
Rushville	✓ Modisett	2-2/5 NE; US 20, RR 1 S; St. 87, 3/4 W. 42-45-00, 102-25-30	3475'	30	Casper	* 20' bldgs., roads, pole line E.
(A) Scottsbluff	✓ Scottsbluff AAF	4 E; US 26 S. 41-52, 103-35	3965'	80 _h R ₂ L ₅ S ₁	Cheyenne	T-278 kcs., 126.18 mc. 73, 91, 100 oct.
(A) Scribner	✓ Scribner AAF	4-1/10 SSE; St. 275, 1 N. 41-37-00, 96-37-30	1315'	67 _h	Lincoln	Inactive.
Shickley	Shickley	2 NNW; RR SE; hwy. E. 40-26-15, 97-44-30	1650'	17	Lincoln	* 15' pole line E.
* Sidney	Site 50, SL-OH	3 W; US 30, RR N; creek NE. 41-08-15, 103-02-30	4132'	36 R ₁ L ₂ S ₁	Cheyenne	* R-314 kcs. 80 oct. (ltd).
Stuart (Atkinson)	Skrdla	7-1/2 S; 7-3/5 WSW Atkinson. 42-30, 99-07	2090'	30 S ₁	Sioux City	73 oct.
Stuart	Stuart	2 E; US 20, RR 1 SW. 42-36-15, 99-05-45	2156'	36	Sioux City	*
Tecumseh	Tecumseh	1 W; RR NE; St. 3, 1/4 S. 40-22-45, 96-12-30	1115'	26 S ₂	Lincoln	80 oct. 40' trees W.
Valentine	Valentine	1-1/2 SSW; hwy. E. 42-51-30, 100-33-00	2579'	26	Sioux City	*
Wayne	✓ Wayne	1-4/5 E; RR N; St. 35, 1/2 W. 42-14-15, 96-58-45	1475'	33 S ₃	Sioux City	80 oct. 18-35' trees SW; 15' pole line NW; windmills 100' N, SE.
Wood Lake	Hoefs-Scheer	13 SSW; lakes SSE, SW. 42-27-30, 100-19-15	3000'	20	Sioux City	

NEVADA

CITY	AIRPORT NAME	LOCATION	ELEV	CLASS	CHART	REMARKS
Alamo	Pahrnagat	7/10 W; St. 93 E. 37-21-45, 115-10-45	4300'	26	Mt. Whitney	* 6500' mtns. WSW, ENE, E.
(N) Austin	Austin OLF, navy	7 WSW; US 50 SE; riv. 1 NW. 39-28-15, 117-12-00	5720'	60 _h	Reno	Outlying fld. to NAAS, Fallon.
Battle Mountain	Battle Mountain Flight Strip, Site 35, SF-SL	4 SE; US 41, 1 N. 40-36-00, 116-52-15	4521'	73 _h R ₁ L ₃	Elko	* R-281 kcs. 9300 x 500' NW/SE strip. Heavy planes use runways only.
(N) Boulder City	Boulder City	1-4/5 SW; US 93 & RR W. 35-58-00, 114-50-45	2450'	63 L ₁ S ₃	Los Angeles	* Fac. for airlines only. 90 oct. Ammunition supply depot.
* Buffalo Valley	Site 32, SF-SL	15 W Bailey; 30 SW of Battle Mtn. 40-20-45, 117-20-30	4646'	34 L ₂	Elko	* Mountain 10 NNW.
Caliente	Caliente Flight Strip	19 W; US 93 S. 37-34, 114-51	4853'	64 _h	Mt. Whitney	*
Carson City	Carson City	3-7/10 NE; US 395 W; RR 2 S 31-12, 119-44	4684'	49 S ₃	Reno	73, 80 oct. 400' mtn. N.
Elko	Elko (Keddie Field)	1-4/5 W; US 40, RR S. 40-50-00, 115-47-45	5075'	60 _h R ₁ L ₅ S ₃	Elko	R-391 kcs. 73, 91, 100 oct.
Ely	Yelland	3/4 NNE; US 50 E; creek W. 39-17-45, 114-50-45	6258'	60 _h L ₃ S ₃	Reno	73 oct. No storage. Lights oper. on advance notice. Beacon on hill 3 mi. W.
(N) Fallon	NAAS, Fallon (Frazer Field)	5-1/2 SE; US 50 S. 39-24-50, 118-42-35	3930'	70 _h R ₂ L ₅	Reno	T-3155 kcs., 140.58 mc., 5 a.m.-11 p.m. other hrs on req. Fld. lghts. on req. Aux. to NAS, Alameda Calif.
Fernley	Lahontan Flight Strip	15-1/2 S; US 50 N. 39-23-30, 119-14-30	4279'	72 _h	Reno	*
* Fernley	Site 22, SF-SL	3-3/10 E; US 40 NW. 39-37-00, 119-11-45	4160'	27 L ₂	Reno	*
* Gibbs Valley	Site 36, RV-ND	31 NNE of Luning. 38-55-30, 117-57-42	4650'	60 L ₂	Reno	*
(N) Hawthorne	Hawthorne, navy	2 N; lake NNW. 38-33-10, 118-37-45	4200'	60 L	Reno	Emerg. fld. Temp. emerg. lighting fac. on 1/2 hr. notice. Ammunition supply depot.
* Humboldt (Rochester)	Site 28B, SF-SL	14 S of Rochester; road W. 40-05-15, 118-09-15	4154'	35 R ₁ L ₃	Elko	* R-209 kcs. See Las Vegas.
(A) Indian Springs	Indian Springs, army					
Las Vegas	Alamo	5-1/2 SSW; US 91 W; RR SW. 36-05-30, 115-10-00	2000'	35 S ₃	Mt. Whitney	73, 80 oct. No storage.
(A) Las Vegas	Indian Springs, army	40 NW; 2 WNW of Indian Springs. 36-35-30, 115-42-15	3134'	67 _h R ₁ L ₅ S ₃	Mt. Whitney	T-317 kcs., 126.18 mc., 6 a.m.-3 p.m. 91, 100 oct. No storage. Surrounding mtns. not obst. lighted
Las Vegas	Las Vegas AAF	7-4/5 NE; US 91 NW. 36-14, 115-02	1890'	63 _h R ₂ L ₅ S ₃	Mt. Whitney	T-278 kcs., 126.18 mc. 73, 87, 91, 100 oct. No storage.
Las Vegas	Sky Haven	3-3/10 NW; US 95 W. 36-12-00, 115-10-45	2200'	43 S ₃	Mt. Whitney	73, 80 oct.
Lovelock	Lovelock	1-1/2 ENE; riv. W; road S. 40-11-30, 118-26-45	3990'	31 S ₂	Elko	73 oct. Unsafe for heavy planes in wet weather.
(N) Lovelock	Lovelock #2 OLF, navy	9 SSW; US 40, RR 2 NW. 40-04-15, 118-33-30	3904'	55 _h	Elko	Outlying fld. to NAAS, Fallon.
Manhattan	Manhattan	6-4/5 W; St. 8A W. 38-33-00, 117-11-15	4900'	40	Reno	*
(A) Minden	Douglas-Tahoe	2 NNE; RR W. 38-59-45, 119-46-00	4709'	74 _h L ₅ S ₃	Reno	73 oct. No storage for Army trans. lights oper. on req. Aux. to Reno AAB.

* UNDESIGNATED T-TOWER R-RANGE
N-HOMING DEVICE Y-VOICE(ONLY)FAC.

NEVADA						
CITY	AIRPORT NAME	LOCATION	ELEV.	CLASS	CHART	REMARKS
* Mormon Mesa	Site 31B, LA-SL	6 ENE; US 91 NW. 36-42-30, 114-28-00	2069'	40 L ₃	Mt. Whitney	*
Orovada	Orovada	1-1/5 W; road N. 41-33-43, 117-49-45	4300'	32	Elko	*
Owyhee ✓	Owyhee Flight Strip,	4-4/5 W. 41-57-00, 116-12-15	5379'	67 _h	Elko	*
Reno ✓	Hubbard	3-2/5 SE; RR W; US 395, 1 1/2 W. 39-25-15, 119-46-30	4395'	57 _h R ₁ L ₅ S ₃	Reno	R-254 kcs. 73,81 oct. No storage.
(A) Reno ✓	Reno AAB	10 1/2 NNW; RR SW; US 395, 2 W. 39-40-00, 119-53-30	5018'	76 _h R ₁ L ₃ S ₃	Reno	T-396 kcs., 126.18 mc. 91,100 oct. Mtns. surround fld., unlighted.
Round Mountain	Round Mountain	4-7/10 WSW; St. 8A, 1 W. 38-41-30, 117-09-30	5700'	26	Reno	*
* Scottys	Site 22, RV-ND	36 S of Goldfield. 37-11-48, 117-11-54	4300'	60	Mt. Whitney	*
Searchlight	Searchlight Landing Strip	10-4/5 SSE; US 95 E. 35-19-00, 114-51-30	2536'	40	Los Angeles	*
Silver Peak	Silver Peak	7/10 E; St. 47, 1/4 W. 37-45-15, 117-37-15	4200'	37	Mt. Whitney	*
Smith	Smith Valley	1 ESE; St. 3 N. 38-47-30, 119-19-30	4800'	28 S ₃	Reno	73 oct.
Sparks (Reno)	Reno Sky Ranch	9-1/2 NE; Reno 11 SW; St. 33 W. 39-39-30, 119-41-45	4528'	52 S ₃	Reno	73,87 oct.
(A) Tonopah ✓	Tonopah AAF	8 E; US 6 N. 38-03-30, 117-05-00	5427'	87 _h R ₂ L ₅ S ₃	Reno	T-317 kcs., 126.18 mc. 73,91,100 oct. Obst. lights on water tank. No storage.
(A) Tonopah ✓	Tonopah Bombing & Gunnery range #5, army	44-1/2 SE; dry lakes 2 N. 37-39, 116-37	5335'	50 _h	Mt. Whitney	Aux. to Tonopah AAF.
* Ventosa	Site 48, SF-SL	1/2 N; RR SW. 40-51-30, 114-47-30	5600'	36 L ₃	Elko	*
* Wells	Site 46B, SF-SL	1-1/2 S; RR W. 41-05-30, 114-58-15	5665'	31 L ₂	Elko	*
Winnemucca	Winnemucca	1 NE; bet. US 40 & RR. 40-58-45, 117-42-45	4413'	50 S ₃	Elko	80 oct. No storage.
(N) Winnemucca ✓	Winnemucca #2 CLF, navy	6 SW; US 40, 2 N; RR 1/2 N. 40-53-45, 117-47-45	4302'	51 _h	Elko	Outlying fld. to NAAS, Fallon.
Yerington	Yerington Air School	6-1/5 ENE; St. 3 N. 39-01-15, 119-04-15	4380'	37	Reno	*

NEW HAMPSHIRE						
CITY	AIRPORT NAME	LOCATION	ELEV	CLASS	CHART	REMARKS
Berlin (Milan) ✓	Berlin	7-1/2 N; St. 16 W; riv. W. 44-34-30, 71-10-30	1120'	52 _h	Lewiston	

NEVADA NEW HAMPSHIRE

* UNDESIGNATED T-TOWER R-RANGE
H-HOMING DEVICE V-VOICE(ONLY)FAC.

NEW HAMPSHIRE						
CITY	AIRPORT NAME	LOCATION	ELEV	CLASS	CHART	REMARKS
Claremont ✓	Claremont	1-3/10 W; RR W; riv. NNE. 43-72-15, 72-22-00	520'	28 _h S ₃	Albany	80 oct. Extensive training operations. 80' wooded ridge NNE.
Concord ✓	Concord	1-1/2 E; riv. W; US 4 & 202 NE. 43-12-30, 71-31-00	340'	40 _h R ₁ L ₅ S ₃	Boston	R-251 kcs. 80 oct. Contact lgts. avail. on 10 min. notice to Concord Radio. No obst. lights except on 25' pole NW.
Franconia	Franconia	2 S; US 3 E; St. 116 W. 44-11-45, 71-45-00	970'	18	Lewiston	* 20-60' trees, 630' mtns. S.
Keene ✓	Dillant-Hopkins	2 S; riv.; RR 3/4 W; St. 12, 3/4 NE. 42-54, 72-16	481'	40 _h	Albany	
Keene ✓	Keene	3 NW; St. 12 SW; St. 12A, NNE. 42-57-30, 72-19-30	500'	23 S ₃	Albany	80 oct. No storage. 100' hill SE corner fld.
Laconia (Gilford) ✓	Laconia	3-4/5 NNE; RR S; pond W; 2 NW Gilford. 43-34-15, 71-25-30	536'	35 _h S ₃	Boston	80 oct. 466' wooded knolls, 35' trees SSE; 350' wooded knoll, 40' trees ENE.
Lebanon ✓	Lebanon	3-3/10 WSW; riv. N; RR 1/2 N. 43-37-45, 72-19-00	565'	40 _h R ₁ L ₅	Albany	* R-206 kcs. Lights on req. to Lebanon Airways Com. Station.
(A) Manchester ✓	Granier, army	4 S; RR E; road NW. 42-56, 71-26	225'	49 _h R ₂ L ₅ S ₃	Boston	T-278 kcs., 126.18 mc. 73, 91, 100 oct.
Nashua	Nashua	2-4/5 WNW; St. 101, RR N. 42-46-45, 71-30-45	187'	20 _h L ₃ S ₃	Boston	80 oct. No storage. Beacon, boundary lights on req. 25' poleline, 40' house, 60' trees S. All-way area 3300 x 1600'.
Newport	Albert N. Parlin	2 WNW; RR W; mtn. E; St. 10 E. 43-23-30, 72-11-15	780'	26	Albany	* 40-65' trees, 200' wooded hill N; 15-60' trees, 25' bridge N; 30' bldg., poleline, 30-70' trees E.
North Conway	White Mountain	1-9/10 SSE; bet. St. 16 & RR 44-01-30, 71-06-45	540'	23 S ₃	Lewiston	80 oct. 50' trees N; 1000' mtn E; 25' trees NW.
Plymouth	Plymouth	3-1/2 WNW; riv. S; RR N. 43-46-45, 71-45-30	506'	18	Boston	
(N) Portsmouth ✓	Portsmouth OLF, navy	3 W; road S; E; bay, 1 W. 43-04-21, 70-48-50	90'	50 _h	Boston	Outlying fld. to NAAF, Sanford, Maine. 78' tower W, lighted. Not maintained during winter months.
Twin Mountain	Twin Mountain	4/5 SW; US 3, RR N. 44-16, 71-33	1430'	18	Lewiston	

NEW JERSEY						
CITY	AIRPORT NAME	LOCATION	ELEV	CLASS	CHART	REMARKS
Adamston (Osbornville)	Ocean County	1 SW; 1/2 E Osbornville; riv. 1/2 N. 40-02-00, 74-06-30	14'	21	New York	* Obsts. surround fld.
Almonesson	Almonesson					See Blackwood.
Andover	Trinca	2 WSW; RR S. 40-58-15, 74-46-45	600'	24 S ₁	New York	73 oct.
Asbury Park (Neptune) ✓	Schlossbach	4-1/2 W; road N. 40-13-15, 74-05-30	100'	21	New York	* 125' tank E; 5' fence S.
Ashland (Camden)	Echelon	1/2 SE; 5/8 SE Camden; RR W; rd. MW. 39-51-30, 75-00-00	100'	24	Washington	* 30' trees, 35' bldg. S; 40-55' trees N, E.

* UNDESIGNATED T-TOWER R-RANGE
H-NOMING DEVICE V-VOICE(ONLY)FAC.

NEW JERSEY						
CITY	AIRPORT NAME	LOCATION	ELEV	CLASS	CHART	REMARKS
(N) Atlantic City	Atlantic City OLF, NAVY	1-3/10 WSW; US 40 SW; bay N & E. 39-22, 74-27.	8'	31 R ₁ S ₃	Washington	T-3295 kcs. 91 oct. No storage. 30' power line WSW; 150' stacks ENE, unlighted. Obst. lights.
(N) Atlantic City	NAS, Atlantic City	10 NW; RR, hwy. NE. 39-27-30, 74-34-30	60'	50 _h R ₁ L ₅ S ₃	Washington	Outlying fld. to NAS, Atlantic City. T-359 kcs. 140.58 mc., days & on req. 91,100 oct. Avail. 7 a.m.-8 p.m. or by prior arrangement. ± 25-30' trees S, SE, W; 25' poleline W.
Basking Ridge	Somerset Hills	1-3/5 SE; rds. N, W; RR 1 1/2 S 40-41-45, 74-31-45	250'	22	New York	
Bendix (Hackensack)	Bendix	2 1/2 SW Hackensack; RR NW; St. 6 W; 40-51-00, 74-03-30	5'	34 L ₁	New York	*
(N) Blackwood (Almonesson)	Almonesson	1-9/10 WNW; 3/5 NNW Almonesson RR E. 39-49-00, 74-06-15	50'	20 S ₃	Washington	* 73 oct. 25' pole line, 40' trees S, SW.
Blairstown	Lake Susquehanna	2-3/10 WSW; RR, lake S. 40-58-30, 74-00-00	380'	29 S ₃	New York	73,80 oct.
Boonton	Aircraft Radio Corp.	2-3/5 N; river S. 40-56-00, 74-25-30	550'	22	New York	* 25-40' poles, trees N, E; 150' ridge SE; 25' bldg. NW; 25' trees N.
Bridgeport	Bridgeport	4/5 ESE; RR, road N; creek 1/2 W. 39-47-45, 74-20-00	20'	28	Washington	*
Bridgeton (Up- per Deerfield)	Bucks	3-7/10 NNE; rd. W; RR 1/4 S. 39-28-30, 74-11-30	100'	19	Washington	*
Bridgeton	Seabrook	4-1/2 NE; road W. 39-29, 74-11	110'	12	Washington	* 15' trees W. T-254 kcs., 9:30 a.m.-5:30 p.m. except Sundays 88,91,100 oct. No storage. 135' trees, 70' house SE; 62' trees E; 120' trees SW; Rest'd. to factory oper.
Caldwell	Caldwell-Wright	2-2/5 N; rd. N; golf course E. 40-52-15, 74-17-00	175'	47 _h R ₁ S ₃	New York	
(N) Camden	Central	1-4/5 E; riv. S & W; St. 38 N. 39-55-45, 74-04-45	20'	25 _h	Washington	* Used as utility fld. for Mustin, NAAS, Philadel- phia, Pa. 200' chimney, 85' beacon N, SW; 75' trees bldg., tank N; 60' ridge SE; 110' tank NE.
(N) Cape May	NAS, Cape May	2-1/2 ENE; on point of land 38-56-45, 74-53-00	15'	35 _h R ₁ L ₅ S ₃	Washington	T-3295 kcs., 140.58 mc., days & during scheduled flight flying, 90,100 oct. No storage. No beacon. * 160' tower 1/2 mi. NNW in turning zone; 3-5' brush WSW, SE.
Chatsworth	Coyle	6 ESE; St. 40 S, 1 NE. 39-48-15, 74-26-00	190'	18	Washington	
Forked River	Forked River	1 ESE; St. 4, US 9 NW; riv. S. 39-49-45, 74-10-15	12'	12	Washington	* 25' pole line, 35' trees S; 20-35' trees N.
Glassboro (Gross Keys)	Triangle	4-3/10 ENE; rds. E, W; 1/2 N Gross Keys 39-43-15, 74-02-15	150'	13	Washington	* 12' brush N; 35' trees, 25' bldg., 12-35' pole line S.
Greenwich	Greenwich	2 1/2 W; hwy. E, N; riv. 2 SW. 39-23-45, 74-23-15	30'	18	Washington	* Crop dusters based here.
Hackettstown	Hackettstown	2 SSW; St. 24 SE; RR 1 NW. 40-49-15, 74-51-00	560'	30	New York	
(N) Lakehurst	NAS, Lakehurst (LTA)	1 NNW; riv. N; RR E. 40-01-30, 74-19-00	90'	30 _h R ₂ L ₅ S ₃	New York	T-3295 kcs. 91,100 oct.
Linden	General Motors-Linden	1 SE; US 1 & 9 W; RR S, E. 40-36-30, 74-14-00	23'	42 _h R ₁ L ₅ S ₃	New York	* T-317 kcs., daylight. 100 oct. No storage. 50' poles surround fld.; 35' tanks SE, Flood lights.
(A) Millville	Millville AAF	3-3/10 SW; lake S N. 39-22-00, 74-04-30	68'	50 _h R ₁ L ₅ S ₃	Washington	T-368 kcs., 126.18 mc. 73,87,91,100 oct. No storage 3600' steel mat. avail.
Moorestown	Moorestown	1 NNE; road NW; RR 1 SSE. 39-59-00, 74-56-30	70'	15	Washington	*
Morristown	Morristown	3 E; road S; RR, riv. N. 40-48, 74-25	187'	40 _h	New York	*
(A) Newark	Newark AAF	2-2/5 S; US 1 N; RRs. E. 40-42-07, 74-09-44	10'	79 _h R ₃ L ₅ S ₃	New York	T-278 kcs., 126.18 mc. 73,91,100 oct.
New Brunswick	Hadley	4 N; Rd. S, W; RR 1/2 N. 40-33-15, 74-25-45	100'	27 S ₃	New York	80 oct. CAP operations.

NEW JERSEY

85

* UNDESIGNATED T-TOWER R-RANGE
H-HOMING DEVICE V-VOICE(ONLY)FAC.

86
NEW JERSEY

CITY	AIRPORT NAME	LOCATION	ELEV	CLASS	CHART	REMARKS
Ocean City	Clarke	2-4/5 SW; RR, road SE. 39-15-45, 74-36-45	8'	23	Washington	* 100' stack, 55' high-tension line SW; 5' bridge NW. See Adamston.
Osbornville (Adamston)	Ocean County					
Paterson	Murchio	4-1/2 WNW; road N, E. 40-57-00, 74-14-15	350'	32 S ₃	New York	80,86,90 oct. CAP operations. 35' trees N.
Penns Grove	Penns Grove	3 SE; road E, NE; river W. 39-41-15, 75-26-45	10'	19	Washington	* Pole line, trees, brush surround fld.
Rahway	Westfield	2 W; 4 SE Westfield; lake N. 40-36-30, 74-19-00	100'	24 S	New York	Storage avail. 35-40' trees SW, W; 20-30' trees N, S.
Readington	Solberg-Hunterdon	1 NNW; road E; RR 2 N. 40-35-15, 74-44-45	200'	51	New York	
Red Bank	Red Bank	1 S; RR E; surrounding rds. 40-19-30, 74-05-00	80'	25 S ₃	New York	80 oct. 12' brush 50' N; 10-30' trees, 50-100' S; 35' pole line 30' W.
Rocky Hill	Princeton	1-2/5 WSW; US 206 W. 40-23-15, 74-39-45	130'	27	New York	* 25-35' pole line NE, SE; 15-28' trees SW, N.
Sussex	Sussex-Martin	7/10 SSW; creek, RR 1/4 S; RR N. 41-12-00, 74-36-30	420'	15 S ₁	New York	80 oct. Parachute drop testing. 35' pole line 100' NE; 50' trees 100' SW.
Trenton	Mercer County	5-4/5 NW. 40-17, 74-50	200'	25	New York	*
(N) Trenton ✓	NAF, Trenton (Mercer Co. Airport)	5 NW; road SW, SE, NW; RR E. 40-16-30, 74-49-30	213'	40 R ₁ L ₅ S ₂	New York	T-335 kcs., 140.58 mc., 7 a.m. to sunset. 100 oct NAFC.
Trenton	Trenton	6 NE; US 1 NW; RR, 1 SE. 40-17, 74-41	70'	15	New York	* 35' hangars N. Restricted to USFS.
Vineland	Kroelinger	2-1/2 NNW; St. 47, RR E; riv 1 1/2 W. 39-31-15, 75-02-45	100'	17	Washington	* 125' hi-line N; 30' pole line; 35' trees S,E.
(N) Wildwood	Georgetown OLF, navy					See Georgetown, Del.
(N) Wildwood	NAS, Wildwood	6 WNW; RR, US 9, 1 E. 39-00-15, 74-54-30	22'	50 _h R ₂ L ₅ S ₃	Washington	T-3295 kcs., 140.58 mc., days & on req. 91, 98 oct. No storage. Beacon on req. or emerg. 140' obsts. S
(N) Woodbine ✓	Woodbine OLF, navy	2 SE; at junction of RRs. 39-13-15, 74-47-45	30'	25 _h	Washington	20-25' trees surround fld. Outlying fld. to NAS, Atlantic City.
(A) Wrightstown ✓	Fort Dix AAB	1 SE; 17 SSE of Trenton; creek N,S. 40-01, 74-36	120'	81 _h R ₁ L ₅ S ₃	New York	T-396 kcs., 126.18 mc. 73, 91, 100 oct.

NEW MEXICO

CITY	AIRPORT NAME	LOCATION	ELEV	CLASS	CHART	REMARKS
* Acoma ✓	Site 63, LA-AQ	7-4/5 W; US 66 N; McCarty's 2-4/5 NE, 35-02-30, 107-42-30	6575'	41 R ₁ L ₃ S ₁	Albuquerque	* R-371 kcs. 73, 91 oct. in emerg.
Alamogordo	Alamogordo	2-2/5 N; US 54, 70 W. 32-56-00, 105-57-15	4320'	29 S ₁	Roswell	73 oct. Base of Sacramento Mts. 2 mi. E. 12' pole line ESE.

* UNDESIGNATED T-TOWER R-RANGE
H-HOMING DEVICE V-VOICE(ONLY)FAC.

CITY	AIRPORT NAME	LOCATION	NEW MEXICO ELEV	CLASS	CHART	REMARKS
(A) Alamogordo ✓	Alamogordo AAF	8-1/2 WSW; US 70, 1 S. 32-51, 106-06	4069'	82 _h R ₃ L ₅ S ₃	Roswell	T-272 kcs., 126.18 mc. 73, 91, 100 oct. No storage.
(A) Albuquerque ✓	Albuquerque AAF	6-3/10 ESE; US 66, 1 1/2 N. 35-03, 106-33	5396'	66	Albuquerque	Mts. 10 mi. NE, E, 17 mi. SE. No Army oper.
(A) Albuquerque ✓	Kirtland, army	3-4/5 SSE; St. 66 N. 35-02-00, 106-36-30	5314'	103 _h R ₂ L ₆ S ₃	Albuquerque	T-396 kcs. 62, 73, 87, 91, 100 oct. No storage.
Albuquerque	Cutter-Carr #2	3-3/5 NE; RR, US 85, 1 1/2 W. 35-07, 106-37	5120'	46	Albuquerque	* 30' pole line 150' ENE; 4-6' fence at ends E/W, NW/SE strips; SW end NE/SW strip.
Albuquerque	West Mesa	3-4/5 W; US 66, 1/4 S. 35-05-30, 106-43-00	5130'	60 S ₃	Albuquerque	73, 80 oct. Right-hand traffic when wind from N or NE.
* Anton Chico	Site 78A, LA-AQ	4-1/2 SE; US 84, 3 E. 35-08-45, 105-00-15	5281'	43 R ₁ L ₃ S ₁	Albuquerque	* V-219 kcs. 91 oct.
(A) Artesia ✓	Artesia #8	6-1/2 W; St. 63 N. 32-50-30, 104-29-45	3550'	63	Roswell	* Aux. to Roswell AAF.
Berino	Valley	1 ENE; US 80 W. 32-04-15, 106-36-45	3825'	29 S ₁	Roswell	73 oct. 50' hi-line E.
(A) Carlsbad ✓	Carlsbad AAF	6-1/10 SSW; US 62 E. 32-20-30, 104-15-30	3254'	65 _h R ₂ L ₅ S ₃	Roswell	T-396 kcs. 87, 91, 100 oct. No storage.
(A) Carlsbad ✓	Carlsbad #1	10-1/2 S; Hwy. 62, 3 E. 32-15-45, 104-13-00	3250'	70	Roswell	Aux. to Carlsbad AAF.
Carlsbad	Riverside	6-1/2 SE; river NE. 32-21-30, 104-07-45	3100'	28	Roswell	*
Carlsbad	Tracy	2 ENE; US 62 S. 32-25-15, 104-11-15	3080'	27 S ₂	Roswell	73 oct. C.A.P. base oper.
Carrizozo	Carrizozo	3/5 N; St. 54 SE; US 380 S. 33-39-00, 105-52-15	5420'	33	Roswell	30' pole line WSW.
Cimarron	Philmont Scout Ranch	2 SSW; St. 21 E. 36-29, 104-55	6385'	36	Trinidad	* 25' pole line ENE; cattle on fld.
Clayton ✓	Clayton	1-1/2 E; St. 18 N; RR, 1 S. 36-26-45, 103-09-15	5050'	53 S ₂	Trinidad	84 oct.
(A) Clovis ✓	Clovis AAF	6-1/2 W; US 60, RR N. 34-23-23, 103-17-30	4298'	100 _h R ₂ L ₅ S ₃	Albuquerque	T-396 kcs., 126.18 mc. 73, 91, 100 oct.
Colfax	Duell	2-1/2 E; US 64, 2 N. 36-35-45, 104-41-30	6300'	38	Trinidad	* 35' power line W, SW, S; cattle on fld.
* Columbus	Site 34, PH-E0	3/5 ESE; St. 3 N. 31-49-30, 107-37-45	4022'	36 R ₁ L ₃ S ₁	El Paso	* R-284 kcs. 73, 91 oct. (ltd).
Cubero	Cubero	2-2/5 W; US 66 S. 35-05-15, 107-33-45	6200'	30	Albuquerque	* 15' pole line S; 7000' to 11,000' mts. N.
* Cuervo	Site 81B, LA-AQ	5 N. 35-06-15, 104-25-00	4740'	40 L ₃	Albuquerque	* 25' wind mill, 30' poles W lighted.
(A) Deming ✓	Deming AAF	2 ESE; US 70 W; 80 N. 32-16-00, 107-43-30	4297'	81 _h R ₂ L ₅ S ₃	Roswell	T-396 kcs. 73, 87, 91, 100 oct. No storage.
(A) Deming ✓	Deming #1 (south)	19-1/2 SSW. 32-01-30, 107-52-45	4240'	60 _h L	Roswell	Portable B-2 contact lights. Aux. to Deming AAF.
(A) Deming ✓	Deming #2 (center)	11-1/2 W; US 80, 1 S. 32-15-30, 107-57-00	4440'	60 _h L	Roswell	Portable B-2 contact lights. Aux. to Deming AAF.
Eagle Nest	Eagle Nest Landing Strip	7/10 NE. 36-34-30, 105-13-30	8450'	40	Trinidad	* 11,000' mts. NE.
* El Morro	Site 59B, LA-AQ	4-1/2 WSW; lake 2 NW. 35-01-30, 108-24-00	7180'	42 R ₁ L ₃ S ₁	Prescott	* R-278 kcs. 73, 91 oct. (ltd).

NEW MEXICO

87

* UNDESIGNATED T-TOWER R-RANGE
H-HOMING DEVICE V-VOICE(ONLY)FAC.

NEW MEXICO
ELEV CLASS

CHART

REMARKS

CITY	AIRPORT NAME	LOCATION	ELEV	CLASS	CHART	REMARKS
* Eagle	Site 10, EO-FU	2-3/5 E; State 52, 1 S. 33-10-15, 106-59-30	4845'	45 R ₁ L ₃ S ₁	Roswell	* 91 oct.
Farmington	Farmington	1-2/5 NW on 200' mesa. 36-44-45, 106-13-30	5455'	58 S ₃	Grand Canyon	73 oct.
(A) Ft. Sumner	Ft. Sumner AAF	1-1/2 NE; RR, US 60-1/2 S. US 84, 1 W. 34-29, 104-13	4140'	60h R ₂ L ₅ S ₃	Albuquerque	T-275 kcs., 126.18 wd. 73,91,100 oct.
(A) Ft. Sumner (Taiban)	Ft. Sumner AAF #5	16 NE; 9-3/5 N Taiban 34-35, 104-00	4830'	60h S ₁	Albuquerque	73 oct. by truck. Aux. to Ft. Sumner AAF.
Gallup	Gallup	1-1/2 W; RR S, N, W; US 66 8: 35-32-00, 106-46-15	6540'	29	Prescott	* 30' rock N.
* Hatchita	Site 29B, PR-EO	4/5 W; RR N. 31-55, 106-20	4198'	38 L ₃	Douglas	* 50' pump tower, 54' poles, 20-30' pole lines N.
Hagerman	Hagerman	4 SW; RR, US 285, 4/5 E. 33-03-45, 104-22-00	3425'	30 S ₁	Roswell	73 oct.
Hatch	Hatch	9-2/5 WSW; State 27, 1-1/2 E. 32-36, 107-18	4500'	30	Roswell	* Aux to Hobbs AAF.
(A) Hobbs	Hobbs Municipal, #6	5 W; State 16 N. 32-40-45, 103-11-30	3658'	50h	Roswell	T-272 kcs. 73,87,91,100 oct.
(A) Hobbs	Hobbs AAF	8 NW; US 62, RR NE. 32-46-30, 103-11-30	3689'	82h R ₂ L ₅ S ₃	Roswell	73 oct. 20-35' pole line NW, N, W.
Hobbs	Me-Tex	4-1/2 W; State 16 N. 32-41-00, 103-10-45	3700'	38 S ₃	Roswell	* 7' pole line SE, S.
Hope	Hope	5 NE; State 83, N. 32-48-45, 104-43-30	4000'	26	Roswell	*
Hot Springs	Hot Springs	7-2/5 E; US 85 N. 33-14-00, 107-16-30	4500'	54	Roswell	*
Hurley	Hurley	4/5 W; US 260, RR N. 32-42-00, 108-08-30	5748'	33	Phoenix	*
Jal	Continental	7/10 W; US 85 N. 32-07-15, 103-12-15	3100'	20	Roswell	*
Las Cruces	Las Cruces	1 NE; US 70 N. 32-19-15, 106-46-00	3900'	27	Roswell	Aux to Deming AAF. Contact lgt. only when Army using fld. for night-landing practice.
(A) Las Cruces	Las Cruces #5, army	8-1/2 W; US 70, 80, 3/5 S. 32-17-30, 106-55-30	4426'	75h L ₅	Roswell	* 7000' mt. ridge E.
Las Cruces	Las Cruces, Site 4, EO-FU	9-1/2 NE; US 70, 80, 1-1/2 SE. 32-24-45, 106-40-00	4542'	39 L ₃	Roswell	R-359 kcs. 73 oct. 6600' N/S strip avail. Contact lights on req.
Las Vegas	Las Vegas	6 NE; US 85, 1 N. 35-39-15, 105-09-00	6857'	64h R ₁ L ₅ S ₃	Albuquerque	*
Lordsburg	Lordsburg	1 SE; US 80, RR N. 32-20-15, 108-41-45	4287'	45	Phoenix	*
Lovington	Lovington	4/5 E; State 62 S. 32-57-45, 103-18-45	3985'	36	Roswell	* 30' pole line S, SE, SW.
Magdalena	Magdalena	4/5 N. 34-07-30, 107-14-30	6572'	40	Albuquerque	* 30' pole line SW. 25' bldg. WSW.
Mesilla Park (Las Cruces)	State College	1-1/5 E; US 80, RR 1 W. 32-16-45, 106-44-30	3800'	30 S ₃	Roswell	73 oct. No storage.
* Mount Riley	Site 37, PR-NO	1-4/5 SE; RR, 1-1/4 N. 31-47-45, 107-04-00	4106'	36 L ₂	El Paso	*
* Otto	Site 73A, LA-AQ	5-4/5 N of Moriarty; St. 41 W 35-04-30, 106-00-30	6226'	41 R ₁ L ₃ S ₁	Albuquerque	* R-290 kcs. Ltd. ant. 91 oct.

* UNDESIGNATED T-TOWER R-RANGE
H-HOMING DEVICE V-VOICE (ONLY) FAC.

NEW MEXICO						
CITY	AIRPORT NAME	LOCATION	ELEV	CLASS	CHART	REMARKS
Portales	Portales	7-3/5 NE; US 70; RR NW. 34-14-45, 103-14-00	4200'	30	Albuquerque	*
Baton	✓ Crows, Site 42, MO-FU	11-1/2 SSW; US 85 W. 35-44-30, 104-30-00	6380'	62h L2 S2	Trinidad	80 oct.
* Rodeo	Site 26A, PR-EO	7-3/10 NNE. 31-56-00, 108-59-15	4098'	40 R1 L3 S1	Douglas	* R-254 kcs. Ltd. ant. 73, 91 oct.
Roswell	✓ Roswell	1-3/4 NW. 33-24-05, 104-33-00	3611'	56 L5 S3	Roswell	73, 91 oct.
(A) Roswell	✓ Roswell AAF	6-1/2 S. 33-15-20, 104-31-20	3645'	73h R2 L3 S3	Roswell	T-396 kcs., 126.18 mc. 87, 91, 100 oct. No storage.
(A) Roswell	✓ Roswell AAF #3	18 S. 33-05-30, 104-32-30	3702'	70h L S1	Roswell	90, 100 oct. B-2 lights for training.
Santa Fe	✓ Santa Fe, old	6-3/10 SW; US 85 E. 35-38-30, 106-01-30	6550'	45h R1 S3	Albuquerque	R-206 kcs. 73 oct. Use runway only.
(A) Santa Fe	✓ Santa Fe, new	9-4/5 WSW; US 85, 4 SE. 35-37-00, 106-05-15	6308'	63h L3 S1	Albuquerque	* 91 oct. for airlines only. 51' tower, 36' poles N of Admin. Bldg. Aux. #2 to Kirtland FM.
Shiprock	Indian Service	1-4/5 SSW; US 666, riv. 3/4 N. 36-45-30, 108-41-15	5100'	29	Grand Canyon	* 20' pole lines 350' NW.
Shiprock	Rattlesnake	6-7/10 WSW. 36-45-30, 108-48-45	5389'	29	Grand Canyon	* Shiprock Peak. 7165' high, 5 SSW.
Silver City	✓ Silver City	11-1/2 SE; US 260, 1 E. 32-35-15, 108-09-30	5400'	54	Phoenix	*
(A) Socorro	✓ Socorro #4, army	2-1/2 S; US 85 E. 34-01-30, 106-44-15	4766'	60h R1 L3	Albuquerque	R-206 kcs. Aux. #4 to Kirtland Field.
Strauss (El Paso)	Jundt	8-4/5 ESE; US 80, 1 NE; 5-700 NW El Paso. 31-48-15, 106-34	3709'	36 S1	El Paso	73 oct.
(A) Tucumcari	✓ Tucumcari	7 E; RR, US 66 S. 35-11-00, 103-36-15	4040'	51h R1 L3	Albuquerque	R-212 kcs. Field lights on req. Aux. #7 to Ft. Sumner.
Tularosa	Tularosa	2-1/5 W; US 54, RR W. 33-06-15, 106-01-30	4500'	32	Roswell	*

NEW YORK						
CITY	AIRPORT NAME	LOCATION	ELEV	CLASS	CHART	REMARKS
Accord	Accord	7/10 N; US 209 SE; RR, creek S. 41-48-15, 74-13-00	260'	19	New York	* 60-80' trees S, SW; 40-50' trees NE.
(N) Albany	✓ Albany	6-9/10 NW; road S, W; river 2 N. 42-44-45, 73-48-30	271'	35h R2 L3 S3	Albany	T-269 kcs., 126.18 mc., 7 a.m. - 11 p.m., other hrs. on req. 50, 91, 100 oct.
Amsterdam	Carpet City	6 N; road E; 1 NNE of Perth. 43-01-30, 74-10-30	887'	18 S3	Albany	73 oct. No storage. Use strips only.
Armonk	Westchester	1/2 SSE; State 22 N; river S. 41-07-15, 73-42-15	380'	18 S3	New York	80 oct. 30-35' trees N, S; 35' ridge E.

NEW MEXICO NEW YORK

* UNDESIGNATED T-TOWER R-RANGE
H-HOMING DEVICE V-VOICE(ONLY)FAC.

		NEW YORK				
CITY	AIRPORT NAME	LOCATION	ELEV	CLASS	CHART	REMARKS
Auburn (Throopville)	Auburn	3-7/10 NW; Lake E; Throopville N. 42-58-15, 76-36-45	525'	28	Albany	20-22' poles NE, ESE; 18' brush SW.
Ballston Spa	Ballston Spa	3 N; river 1 SW. 43-03-00, 73-51-30	420'	40h L5 S3	Albany	80 oct.
Batavia	Batavia	2-2/5 NNE; road W. 41-01-45, 78-10-15	910'	30	Detroit	30' trees E; 20' pole line W.
Beekman	Line Ridge	1-3/10 SE; State 52 S; stream N. 41-36-00, 73-42-15	420'	16 L2 S3	New York	73, 80 oct. Lights on req.
Bethpage (L. I.)	Grassman	1/2 W; State 107 W; RR N. 40-44-45, 73-29-30	115'	54h R1 S3	New York	T-323 kos., 7 a.m. to dark. 87,100 oct. 35' poles SW, unlighted; 35' poles SE lighted.
Big Flats	Banfield	3-3/10 ENE; St. 17 S; 2 1/2 W of Horseheads. 42-09-45, 76-52-45	940'	20	Albany	* 25' brush W.
Binghamton	Binghamton	7-1/5 NNE; river N; RR NW. 42-11-30, 75-50-45	920'	18 S2	Albany	80 oct. Use strips only. 55' trees N; 8' brush E.
Binghamton (Dickinson)	Sweet Haven	2.9 NW; riv. 1 1/2 E; Glenwood 1 1/2 SSW. 42-08-15, 75-55-45	1480'	18	Albany	* 40' trees N, NW, NE.
Blasdell	Lakeview	7/10 SSE; US 62 W; RR E. 42-47-15, 78-49-00	660'	20 S2	Detroit	80 oct.
(A) Buffalo (N)	Buffalo	8-1/2 NNE; RR NE; State 33 S. 42-56, 78-44	708'	56h R2 L6 S3	Detroit	T-278 kos., 126.18 mc. 62,73,91,100 oct. Factory SE corner. Ltd. fuel, no repairs or storage to mil. trans.
Canastota	Canastota	1-3/10 WSW; State 5 S. 43-04-15, 75-46-15	540'	22 L1 S1	Albany	80 oct.
Clarence	Country Club	2-3/10 SSE; State 33 S. 42-57-15, 78-34-00	800'	26 L S3	Detroit	80 oct. Portable boundary lights on req. 6' fence and brush E. 20' trees SW.
Corning	Miles	4 WSW; bet. RR, US-15. 42-07-30, 77-08-15	950'	18	Albany	* 500' wooded ridge, 35' trees N; 15' brush, 45' trees, bldg. S.
Cortland	Cortland	1-4/5 WSW; State 222 N. 42-35-30, 76-13-00	1160'	30 L S3	Albany	80 oct. Obst., rwy. guide lights. 400' wooded ridge. 60' trees E; 60' trees, bldg. N.
Dansville	Dansville, Site 5B, BJ-16	1 NW; US 36 SW; RR NE. 42-34-15, 77-42-45	630'	40h R1 L3 S3	Albany	H-212 kos., 126.18 mc. 20' pole line, 30' trees NW, S, SE; 30' bldg. SE. 80 oct.
Depew	Transit	2 SSW; road S, N; RR W. 42-52-45, 78-42-00	600'	13 S2	Detroit	80 oct. 60' trees, 32' bldg. E.
Dunkirk	Dunkirk	3 N; RR N, S; US 20 SE. 42-29-30, 79-16-15	692'	40h R1 L5	Detroit	* V-239 kos., 126.18 mc.
East Amherst	Steffen	3-1/2 N; 6 S of Lockport. 43-04-15, 78-41-15	582'	22 S3	Detroit	73, 80 oct. Obsta. surround fld.
East Greenbush	East Greenbush	4/5 NW; US 9-1/2 E; riv. 2 W. 42-35-15, 73-42-30	260'	40 S2	Albany	73 oct.
East Hampton	East Hampton	2-1/2 W; RR S. 40-57-45, 72-14-00	40'	25	New York	*
Ebeneser (Buffalo)	Gardenville					See Gardenville.
(N) Edgers (L. I.)	Rockaway	1 NW; on SE shore of bay 40-36-00, 73-47-15	20'	32	New York	* 45' power line S, SE; Outlying fld. to NAS, New York. Used for helicopter training.
Elmira	Cheung County	6-1/2 NW; State 17, RR S. 42-09-15, 76-53-45	940'	40h R1 L5 S1	Albany	H-385 kos. 80,91 oct. 650' hill; 5' fence S. Runway lights on req. Daytime service only.
Endicott	Tri-Cities	3-1/2 WSW; riv. S, N, W. 42-04-45, 76-06-00	830'	35h R2 L3 S3	Albany	T-278 kos. 80,91 oct. 135' wood hill NW. 400' wooded ridge W, ESE; 50' trees SW. Beacon on mt. 1 mi. E.
Falconer	Falconer	1-3/10 NNE; State 17 S. 42-08-15, 79-11-30	1250'	26	Detroit	Obsta. surround fld.

* UNDESIGNATED T-TOWER R-RANGE
H-HOMING DEVICE V-VOICE(ONLY)FAC.

NEW YORK

CITY	AIRPORT NAME	LOCATION	ELEV	CLASS	CHART	REMARKS
(A) Farmingdale ✓	Farmingdale AAF	1-1/2 E; RR N; State 24 E. 40-44, 73-25	100'	56 _h L ₁ S ₁	New York	100 oct.
(A) Fisher's Island ✓	Elizabeth, army	W end of island; 7 SE of New London, Conn. 41-15, 72-02	7'	29 _h L ₄	New York	No beacon.
Flushing	Flushing	1-1/2 NW; parkway E. 40-46-45, 73-50-00	4'	32 L S ₃	New York	60 oct. Portable landing lights.
* Fort Plain	Site 40A, CV-A2	3 NW; river, RR 1 NE. 42-58-00, 74-39-45	690'	35 L ₃	Albany	* 5' fence SE; 12' brush-ENE.
(A) Fulton ✓	Fulton	2-3/5 NNE; road W, 1/2 E. 43-21-00, 76-23-15	469'	40 _h L ₂ S ₁	Albany	60 oct. Strip lights on req. Aux to Syracuse AAB.
Fulton	Reid	1/2 W; road S; lake 1/2 SW. 43-19-30, 76-26-30	350'	18 S ₃	Albany	60 oct.
Gardenville	Gardenville	1-1/2 ENE; 1-1/2 E Buffalo; road S. 42-52-00, 76-43-15	660'	21 S ₃	Detroit	73, 60 oct. 24-30' pole line, 18' trees S.
Geneva	Mason	3-1/2 WSW; US 20 S. 42-51-30, 77-07-00	790'	19	Albany	40' pole line S. Use in emergency - fld. in poor condition.
Glens Falls	Floyd Bennett, Site 18, LG-UL	2-3/5 NW; road S. 43-20-00, 73-41-30	470'	36 _h S ₁ L ₃ S ₃	Albany	R-209 kcs. 60 oct. No storage.
Glens Falls	Warren County	2-2/5 NNE; State 9-L, N. W. 43-20-30, 73-37-15	325'	40 _h	Albany	*
Gloversville	Glove City	1-1/2 NE; State 148 S. 43-04-20, 74-20-00	660'	12	Albany	
Gowanda	Gowanda	1-1/4 NW; road S; creek 1 W. 42-30-00, 78-56-45	620'	22 S ₃	Detroit	60 oct. No storage. 17' hangar, 30' poles, 35' trees S; 70' trees N.
(A) Great Bend (Pine Camp) ✓	Wheeler-Sack, army	1 NW of Great Bend; riv. 1/2 S. 44-03-00, 75-43-30	660'	50 _h	Burlington	Inactive.
Greenridge (S. I.)	Donovan Hughes	1 N; creeks S, W; road E. 40-74-30, 74-10-30	10'	20	New York	*
Hamilton	Colgate University	5-2/5 N; US 20 S. 42-54, 75-32	1178'	25 S ₃	Albany	60 oct. No storage.
Hammondsport	Mercury	1 WSW; State 54, RR W. 42-24-00, 77-14-45	750'	13	Albany	5' fence, 120' wooded hill WSW.
(A) Hempstead ✓	Mitchel, army	1/2 NE; RR N; highway S. 40-43-30, 73-35-50	90'	54 _h R ₂ 16 S ₃	New York	T-219 kcs., 126.18 mc. 73, 87, 91, 100 oct. boundary lights on req. N/S runway, closed.
Hicksville	Aviation Country Club	2 S; hwy. S. E. 40-44-15, 73-31-30	152'	24 L S ₂	New York	60, 87 oct. Flood lights avail. on req. by tele- phone only, 35' movable tower on fld. days.
Hilton	Hilton					No data avail.
Hornell	Hornell	3-1/2 NW; St. 70 E; rd. N. 42-22-30, 77-40-45	1170'	23 S ₂	Albany	73 oct. 5' fence N, NW; 500' wd. hill E; 300-650' hill E, NE.
Horseheads	Elmira Heights	1-4/5 SSW; St. 328 W; RR E. 42-08-30, 76-50-00	900'	12	Albany	* 30' trees N; 5' fence S.
Islip ✓	Islip	1-1/2 N; roads E, W. 40-45-00, 73-12-45	45'	21	New York	*
Islip	MacArthur	8 NE. 40-47-45, 73-06-15	98'	50 _h	New York	*
Ithaca	Cayuga	3-4/5 NW; St. 96 E; St. 79 S. 42-27-30, 76-34-30	1260'	23 S ₁	Albany	73 oct. 40' trees S, W; 4' fence N; 24' pole lines N. For light planes only.
Ithaca	Ithaca	1-3/10 NW; St. 89 W; inlet E. 42-27-30, 76-31-00	386'	25 _h S ₃	Albany	60 oct. No storage. Allway area: 2700x1200'. 60' trees SW; 600' hill; bldg. N. E; 20' trees, 60' chin- ney N. NW.

NEW YORK

* UNDESIGNATED T-TOWER R-RANGE
H-HOMING DEVICE V-VOICE(ONLY)FAC.

NEW YORK

CITY	AIRPORT NAME	LOCATION	ELEV	CLASS	CHART	REMARKS
Jamestown	Jamestown	4-1/10 N; St. 60, 1/2 E. 42-09-15, 79-15-15	1719'	27h S ₃	Detroit	80 oct. 25-67' trees S; 50' trees W.
Johnstown	Ace Vaughn	1 N; St. 29 W. 43-00-30, 74-21-00	760'	20	Albany	50' trees W.
Keene	Marcy	2-1/2 S; St. 86A N. 44-13-15, 73-47-30	1000'	18	Burlington	* 5' fence N; 100' wood hill, mt. N, S.
Keeseville	Keeseville	1-2/5 S; road, river, W. 44-29-30, 73-28-30	490'	11	Burlington	* 320' wooded hill E; 30' pole W.
Kingston	Kingston	1-1/2 NW; hwy. W, S. 41-56-30, 74-01-15	150'	19	New York	30-50' trees E, SE; 35' pole line NW.
Lake Placid	Lake Placid	2 SE; St. 86-A W. 44-16-00, 73-57-45	1750'	20 S ₂	Burlington	80 oct. Mtn. NW; 30' pole, 45' trees SSW.
Lancaster	Scott	1-1/2 E; RR N, S; US 20 S. 42-54-30, 78-39-15	680'	14	Detroit	* 43' pole lines SW.
Lockport	Graf	2-4/5 N; St. 78 N; RR W. 43-13, 78-41	380'	15 S ₃	Detroit	80 oct. 35' trees SE; 10' brush NW; 12' brush SW. Use strips when fld. wet.
Lockport	Lee	1-4/5 SE; St. 93 N. 43-09-00, 78-40-30	640'	18h S ₃	Detroit	80 oct. No storage. 60' trees S; 22' pole line E.
Malone	Malone-Dufort	2 W; US 11 S. 44-51-15, 74-20-00	775'	40h	Burlington	
Massapequa	Fitzmaurice	1-1/2 ENE; hwy. 1/2 N; rd. W. 40-41-15, 73-26-45	20'	16	New York	*
Massena	Massena	2-1/5 N; riv. S; St. 37 N. 44-56-00, 74-50-30	200'	40h S ₃	Burlington	80 oct. Obst. lights 45' trees N, E; 75' trees on hill.
Mastic (Moriches)	Mastic Flight Strip.	2-1/10 NW; 2 NW Moriches; St. 27 S. 40-49-00, 72-51-30	66'	40h	New York	*
Mexico	Ladd's					No data avail.
Middletown	Starhaven	1-3/10 NW; road E; RR W. 41-27-45, 74-23-30	750'	29 S ₁	New York	80 oct. Trees SW, SE, NW; 460' tower SW.
(N) Mineola	Roosevelt	1-3/5 ESE; RR 1/4 N; parkway S. 40-44-30, 73-36-30	100'	30h R ₁ L ₃ S ₃	New York	T-368 kcs., 140.58 mc., 8 a.m. - 5:30 p.m. and on req. 91,100 oct. No storage. 325' tank S in training zone.
(A) Montgomery	Montgomery (U.S. Military Academy #1), army	2 SW. 41-30-36, 74-15-51	355'	35h	New York	Aux to Stewart Field.
Montgomery	Tri-States	1-3/10 WNW; St. 84 N; riv. W. 41-31-00, 74-15-15	393'	22	New York	* 40' trees N; 4' brush E; 35' bldg. S; 35' fences and trees W.
Montour Falls	Martin	1 NE; St. 224 E. 42-21-30, 76-50-30	460'	13 S ₃	Albany	80 oct.
Narrowsburg	Narrowsburg					No data avail.
* Newark	Site 27A, CV-A2	1-3/10 NW; road N, E. 43-03-30, 77-06-15	490'	19 L ₃	Albany	* 35' pole N.
(A) Newburgh (West Point)	Stewart, army	4 NW; 10-1/2 NW of West Pt.; hwy. N. 41-30, 74-06	463'	61h R ₂ L ₅ S ₃	New York	T-396 kcs., 126.18 mc. 87,91,100 oct. Training.
New City	Christie	1-1/2 E; St. 304 E; riv. 2 S. 41-10, 73-59	150'	18	New York	*
(A) New Hackensack	New Hackensack (U.S. Military Academy #3), army	1/2 W; 2 NE of Wappingers Falls. 41-38, 73-53	155'	35h	New York	Obst. adj. NE and 1500' SE. Aux. to Stewart Field.
(A) New York	La Guardia	5 E; bay N; island N. 40-46-30, 73-52-45	12'	60h R ₃ L ₆ S ₃	New York	T-362 kcs., 126.18 mc. 91,100 oct. No storage. CLOSED.

* UNDESIGNATED T-TOWER R-RANGE
H-HOMING DEVICE V-VOICE(ONLY)FAC.

NEW YORK

CITY	AIRPORT NAME	LOCATION	ELEV	CLASS	CHART	REMARKS
(N) New York	✓ WAS, New York (Floyd Bennett Field)	11-4/5 SSE; Jamaica Bay on 3 sides. 40-35-30, 73-53-30	15'	50h R2 L6 S3	New York	T-388 kcs., 140.58 mc 72,91,100 oct. No storage. No beacon. Closed nights to pilots unfamiliar with fld. NATS. NAFIC.
(A) Niagara Falls	✓ Niagara Falls	4 E; St. 180 S; RR, creek N. 43-06, 78-57	582'	42h R1 L5 S3	Detroit	T-272 kcs., 126.18 mc. 80, 91 oct., ltd. 100 oct. Closed to civilian acft. except in emerg. NAFIC.
Norwich	Warren Eaton	2-1/2 N; rd. W; riv., RR E. 42-74-00 75-31-30	1015'	26	Albany	* 40-45' trees surround fld.
Ogdensburg	✓ Ogdensburg	1-1/2 SE; riv., St. 87 SW. 44-40-45, 75-28-00	285'	30 S2	Burlington	80, 87 oct. 45-60' trees, bldgs. NE, E, SE, SW.
Olean	Olean	1-4/5 SE; riv. NE; road W. 42-63-45, 78-24-30	1440'	20 S3	Detroit	80 oct. 45' trees W; 40' trees E; 450' hill S.
Oneonta	Keyes-Oneonta	1-1/2 W. 42-27-00, 75-06-30	1000'	27 S3	Albany	Obsta. surround fld.
Painted Post	Painted Post	4-2/5 SW; RR W; riv. S. 42-06-45, 77-09-00	950'	19 S2	Albany	80 oct. 22' bldg., 35' trees E; 25-30' trees, 5' fence W.
Penn Yan	Penn Yan	1-1/10 S; St. 54 W; lake 1 W. 42-38-30, 77-03-30	850'	20 S1	Albany	80 oct. 20-30' trees N, W; 45' trees NE.
Pittsford	Brice Aviation	2 E; road W; creek E. 43-05-30, 77-29-00	430'	25 S3	Albany	73, 90 oct. 40-70' pole line S, NW; 30-50' trees SE, SW.
Plattsburg	✓ Plattsburg (new)	3-2/5 WSW; riv. W, S, SW. 44-41-15, 73-31-15	375'	50h	Burlington	* Lg lighting fac. avail. only by prior arrangement with city.
Plattsburg	Plattsburg (old)	1 N; US 9 E; RR W, SW. 44-43, 77-27	105'	23 S1	Burlington	80 oct.
Port Jervis	Euguenot	3-3/10 NE; St. 209 SE; RR SE. 41-24-30, 74-38-45	480'	20 S3	New York	80 oct. 25' house, 35' trees SW.
Pulaski	Pulaski	3 SE; St. 13, riv. N. 43-32, 76-05	500'	24	Albany	* 35' trees WSW.
Ravena	Ravena	1-1/5 W; US 9 W; riv. 2 E. 42-29-45, 73-49-00	180'	18 S2	Albany	80 oct. For light acft. only.
Richland	Richland					No data avail.
Ripley	Ripley	1-2/5 WNW; Lake Erie N. 42-16-15, 79-44-00	650'	22 S3	Detroit	80 oct. 20' bldg. N; 5' fence S; 15' brush WSW.
Rochester	Commercial	7-3/10 WSW; St. 33, RR S. 43-08-15, 77-45-45	570'	21	Albany	90' trees N; 20' pole line W.
Rochester	Genesee	6 S; St. 252 E. 43-09-00, 77-36-45	564'	25 L S3	Albany	80 oct. Flood lights in emerg. 25' trees NW; 50' trees N; 25' trees NE.
Rochester (Henrietta)	Hylan	6 S; St. 2 W; RR N. 43-05, 77-38	525'	13 S3	Albany	80 oct. 25' trees ENE.
Rochester	✓ Rochester	3-7/10 SW; State 35 SE; riv. S. 43-07-15, 77-40-00	549'	44h R2 L5 S3	Albany	T-278 kcs., 8 a.m. to 12 p.m. 80, 91 oct.
(A) Rome	✓ Rome AAF	2-1/2 NE; bet. riv. creek 42-13-30, 75-25-00	480'	63h R1 L5 S3	Albany	T-396 kcs., 126.18 mc, 62, 73, 87, 91, 100 oct. 70' trees 600' NE.
Rye	Palmer	2-1/2 SW; US 1 W. 40-57-08, 73-42-27	40'	21	New York	.
Salamanca	Salamanca	1-3/5 W; St. 17 S; RR N, S; riv. E. 42-09-45, 78-45-00	1370'	12	Detroit	
Saranac Lake (Henrietta)	Saranac Lake	5-3/10 NW; RR NW; 2 NE Henrietta. 44-23-30, 74-12-00	1641'	40h	Burlington	.
Sayville	Sayville	4/5 N. 40-45, 77-05	25'	17	New York	* 20-50' trees surround fld.

NEW YORK

* UNDESIGNATED T-TOWER R-RANGE
N-HOMING DEVICE V-VOICE(ONLY)FAC.

NEW YORK

CITY	AIRPORT NAME	LOCATION	ELEV	CLASS	CHART	REMARKS
Schenectady ✓	Schenectady County	3 N; road 2 W; RR SE. 42-51, 73-56	327'	50 _h S ₃	Albany	80, 90, 100 oct. Floodlights on req.
Seneca Falls	Seneca Falls	2-1/5 SE. 42-52-50, 76-46-55	490'	28 S ₁	Albany	80 oct. Obsts. surround fld.
Sidney	Sidney	1 WSW; riv. NW; rd. RR SE. 42-18-45, 75-24-30	1000'	24 S ₃	Albany	80 oct. 125' wooded hill S, W. 22' brush N; 40' trees. 15' bldgs. 22' pole line S.
Silver Creek	Silver Creek	1 WSW; US 20 SE. 42-32-15, 79-10-45	720'	10	Detroit	* 30' trees; bldg. E; 15' brush SE; 35' trees W; 12' brush N.
Somers	Somers	3/5 SE; RR E; S. Road W. 41-19-15, 73-40-45	563'	18 S ₁	New York	80 oct.
South Cairo	Catskill					No data avail.
Stormville	Stormville	1 ENE; State 216 NW. 41-34-30, 73-44-00	350'	30 S ₃	New York	80 oct. No storage. 50' trees NE.
Syracuse	Cicero					No data avail.
Syracuse ✓	Syracuse	5-9/10 WNW; creek N; canal S. 43-04-15, 76-15-45	400'	50 _h R ₂ L ₅ S ₃	Albany	T-278 kcs., 7a.m. to midnight; other hrs. on req. 80, 90, 100 oct. No storage.
(A) Syracuse ✓	Syracuse AAB	3-1/2 NNE. US 11 W. 43-07, 76-07	416'	55 _h R ₁ L ₃ S ₃	Albany	T-317 kcs., 126.18 mc., 73, 91, 100 oct. 420' tower 3/4 SE.
* Ticonderoga	Site 22, 10-UL	2-7/10 NNE; lake, road E. 43-73-00, 73-24-30	210'	32 L ₃	Albany	* 1140' mts. W, NW. Obsts. surround fld.
Tonawanda	Tonawanda	3 SSW; RR E; river, 2 W. 42-53-30, 78-54-00	610'	26 _h S ₃	Detroit	80 oct. Runway rough. 2300' NW/SE strip avail. Obsts. surround fld.
Travis (S.I.)	Richmond County	1/2 SW; river W. 40-35-30, 74-12-00	10'	24	New York	* 160' chimney SW; 40' trees, bldg. SE.
Troy	Troy	2 SSE; river 1-1/4 W. 42-42-00, 73-40-30	327'	30 L ₄ S ₃	Albany	73, 91 oct.
Utica ✓	Utica	7-4/5 NW; State 49 S. 43-10-15, 75-18-45	525'	31 R ₁ L ₄ S ₃	Albany	R-278 kcs., 80, 87 oct. 56' tower W; 100' hill N; 55-120' trees & bldg. E, S.
(N) Valley Stream	Columbia	1 SW. St. 27, RR N; bay 2 S. 41-40-30, 73-42-45	15'	29H	New York	* Used for testing Navy acft.
Walden	Walden	2-1/5 SSW; State 215 S. 41-31-45, 74-12-15	404'	21 S ₃	New York	80 oct. 25' woods SW; 50-130' trees, bldg., hill N, E, S.
(A) Wallkill ✓	Wallkill (U.S. Military Academy #2), army	3 NW; river 1 E. 41-38-19, 74-12-33	340'	35 _h	New York	Aux. to Stewart Fld.
(A) Wappingers ✓	New Hackensack (U.S. Military Academy #3) army					See New Hackensack.
Wappingers Falls	Wappingers Falls	9/10 SE; road S. 41-35-30, 73-54-15	150'	22 S ₃	New York	80 oct. 25' house W; 30-35' pole line W, E, S. 35-60' trees N, E, S.
Warwick (Hickham)	Warwick	4 NE; Lake S. 41-17-15, 74-17-00	540'	24	New York	
Watertown ✓	Watertown	5-9/10 WNW; State 12 F N. 43-59-30, 76-01-30	300'	50 _h L ₁ S ₃	Albany	80 oct. No storage.
Watertown	Watertown Flying Club	2-1/5 N; State 12 W. 44-00-30, 75-55-00	310'	18	Burlington	* Rough in spots. 45' trees E, N; 40' bldgs., pole line S, SW.
Wellsville	Crowner	1 W; river E; US 17 S. 42-07-45, 77-58-30	1506'	20 S ₂	Albany	80 oct. 650' hill NW; 220' hill W; 50' trees S, E.
Westfield	Westfield	1 WSW; US 20 W. 42-18-30, 79-35-30	758'	18 L ₁	Detroit	* 40' houses W; 24' bldg. 150' W.

* UNDESIGNATED T-TOWER R-RANGE
H-HOING DEVICE V-VOICE(ONLY)FAC.

NEW YORK							
CITY	AIRPORT NAME	LOCATION	ELEV	CLASS	CHART	REMARKS	
Westhampton Beach, L. I. ✓	Frog's Flying Field	3-3/5 W; road W. 40-51-30, 72-38-30	90'	50 L S ₃	New York	80, 100 oct. No storage. Portable flood lights	
(A) Westhampton Beach, L. I. ✓	Suffolk County AAF	2-3/5 N. 40-50-30, 72-38-30	69'	50 _r R ₁ L ₅ S ₃	New York	T-260 kcs., 116.1, 126.18 mc. 73, 91, 100 oct. No storage.	
Westport	Westport	2 S; State 9 E, 44-05-30, 73-26-00	285'	15	Burlington	800' wooded hill W; 5' fence S, W; 36' bldg. pole lines E.	
White Plains ✓	Westchester County	4 NE; lake, St. 120 adj. W. 41-04-30, 73-43-00	435'	50 _h	New York	* 50' trees W, E; 30' trees SSE; 80' trees SSH.	
Wingdale	Wingdale	1 1/2 NE; State 22, 1 W. 41-39-45, 73-33-15	400'	26 S ₃	New York	80 oct. No storage. 40' tramway 300' from N end N/S runway. 20-30' trees NW, SE, S.	
Wurtsboro (Hamakating)	Wurtsboro	2 NE; US 209 W. 41-36-00, 74-27-30	560'	26 S ₃	New York	73 oct. Obsts. surround fld.	

NORTH CAROLINA							
CITY	AIRPORT NAME	LOCATION	ELEV	CLASS	CHART	REMARKS	
(A) Asheville ✓	Asheville-Hendersonville	1 1/2 SSE; RR, US 25, 1/2 W. rd; S; creek W. 35-26, 82-29	2000'	40 _h L ₅ S ₃	Charlotte	73, 80, 91 oct. Make right turn N app. N/S, NE/SW runway. 700' mtn. S.	
(N) Atlantic	MCAAF, Atlantic	4/5 NW 34-53-30, 76-20-45	24'	35 _h L ₅ S ₃	Norfolk	91, 100 oct. No storage. Rwy. lights on req. Aux. to MCAS, Cherry Point.	
Barco ✓	Barco Flight Strip	2-2/5 W; US 158, 1/2 S. 36-23-30, 76-01-00	19'	40 _h	Norfolk	*	
(N) Beaufort ✓	Beaufort-Morehead City OLF, marine corps	1 N. 34-44-00, 76-39-45	10'	43 _h	Norfolk	OLF to MCAS, Cherry Point. 30-50' trees SE; 20-30' trees ENE; 18' trees NNE.	
(N) Bogue	MCAAF, Bogue	5-3/5 E of Swansboro; Bogue Sd. S; 34-41-30, 77-01-30	21'	40 _h L ₅ S ₁	Norfolk	91, 100 oct. Aux. to MCAS, Cherry Point.	
Burgaw	Burgaw	1-1/5 W; hwy. N, S. 34-33, 77-57	30'	22	Norfolk	*	
Burlington ✓	Burlington	4 SW; State 411 W; US 70 2 1/2 SW. 36-02-30, 79-28-30	638'	28 S ₃	Winston-Salem	80 oct. 50' trees N, NE. 20' pole line S.	
Burlington	Fairchild Aircraft	1 1/2 E. Rwy. 70 N. 36-05, 79-23-45	640'	25 _h S ₁	Winston-Salem	80, 91 oct. for army planes only. Restricted to factory planes. Power line S end N/S rwy. 3500'	
(A) Camp Davis	Camp Davis AAF					See Hollyridge (Wilmington) N/S strip avail.	
Chapel Hill	Horace Williams	1-3/10 NNW; RR 1/2 W; road 1/4 E. 35-56, 79-04	502'	49 S ₃	Charlotte	80 oct. 30-60' trees 200-900' SW.	
Charlotte	Cannon	3 NNW; US 29; 48; St. 27 N. road H. 35-14-30, 80-53-30	788'	24 L S ₃	Charlotte	73, 80 oct. Flood lights avail. only on prior notice. 25' trees N; 20' trees S.	
Charlotte	Delta Air Base	6-7/10 E; US 27 S. 35-13-00, 80-43-30	750'	31 S ₃	Charlotte	80, 91 oct. 35' trees N, NW; 30' pole line NW.	
(A) Charlotte ✓	Morris (Charlotte Mun.)	5 1/2 W; US 29, 1/2 N; RR N. 35-13, 80-56	745'	52 _h R ₂ L ₅ S ₃	Charlotte	T-396 kcs., 126.18 mc. 73, 87, 91, 100 oct. Avail. civil acft. equipped with two-way radio and all military acft.	

NEW YORK NORTH CAROLINA
95

* UNDESIGNATED T-TOWER R-RANGE
N-HOMING DEVICE V-VOICE(ONLY)FAC.

NORTH CAROLINA

CITY	AIRPORT NAME	LOCATION	ELEV	CLASS	CHART	REMARKS
Charlotte	Plaza	5 NE; RR N; US 29 S. 35-15-00, 80-45-30	740'	20 S ₃	Charlotte	80 oct. During wet weather, use N/S runway only. 10-15' trees WNW, ESE.
(N) Cherry Point	MCAAF, Atlantic					See Atlantic.
(N) Cherry Point	MCAS, Cherry Point	2 1/2 SW; 16 SE of New Bern on Neuse R. 34-54-30, 76-53	28'	76 _h R ₂ L ₅ S ₃	Norfolk	T-3295 kcs., 140.58 mc., 73, 91, 100 oct.
(N) Cherry Point (Greenville)	City-County, marine corps					See Greenville, OLF, navy.
(N) Cherry Point	Kinston, marine corps					See Kinston.
(N) Cherry Point	New River, marine corps					See Jacksonville, OLF, navy
(N) Cherry Point	Simmons-Knott, marine corps					See New Bern, OLF, navy
(N) Cherry Point	Washington-Beaufort County, marine corps					See Washington, OLF, navy
Clinton	Clinton	2-1/2 ENE; US 701 W. 35-01-00, 78-17-30	160'	22 S ₁	Charlotte	80 oct. 50' trees E. of N/S strip. 30' pole line W of N/S strip.
Concord	Concord	4-1/2 ESE; rds. E, S; St. 73 2 1/2 N. 35-22-30, 80-31-00	700'	19 S ₂	Charlotte	80 oct. 20' pole line NE. 60' trees 300' SE.
Derita (Charlotte)	Brockenbrough	3-4/5 WNW; 6-2/5 N Charlotte RR E. 35-19, 80-51	800'	22 S ₃	Charlotte	80 oct. 35-66' trees WNW; 33-38' pole line, 60' trees SSE.
Draper	Tri-City	1-1/5 W; river 2-3/10 W. 36-31-00, 79-43-30	560'	15	Winston-Salem	* 12' hedge ENE.
(N) Edenton	MCAS, Edenton	3 1/2 SE. 36-01-30, 76-34-00	18'	72 _h R ₁ L ₅ S ₁	Norfolk	T-272 kcs., 140.58 mc., 6 a.m.-midnight. Ltd. 72, 91, 100 oct.
Elizabeth City	Elizabeth City	4 SW; road E, N. 36-15, 76-16	15'	32	Norfolk	*
(N) Elizabeth City	CGAS, Elizabeth City	3 1/2 SE; river NE; State 170 SW. 36-15-45, 76-11-00	10'	72 _h R ₁ L ₅ S ₃	Norfolk	T-278 kcs., 65, 91, 100 oct. NAFC.
(N) Elizabeth City	NAAS, Elizabeth City					Located on CGAS, Elizabeth City.
(N) Elizabeth City	NAS, (ITA), Weeksville					See Weeksville.
Erwin	Erwin	1 SW; State 217 SE; River SW. 35-20, 78-42	195'	12 S ₁	Charlotte	80 oct. El. of city. 30' power line 300' S. 35-45' trees E, N, SW. Light planes only.
Fayetteville	Fayetteville	5 N; US 15A, E. 35-07-30, 78-53-00	90'	36 L ₁ S ₃	Charlotte	80 oct. 30' power line E; 20' bldg. SE corner; 15' trees N.
(A) Fort Bragg	Balloon #1, army	1 WNW; RR E. 35-11-00, 79-00-15	225'	22 S ₂	Charlotte	73 oct. Rest. to liaison type acft., acft. not having 2-way radio wishing to land at Pope Fld.
(A) Fort Bragg	Pope, army	2 NW; 12 NW of Fayetteville riv. 1/2 NW. 35-10, 79-01	199'	52 _h R ₂ L ₅ S ₃	Charlotte	Use this fld. Aux. to Pope Fld. T-396 kcs., 126.18 mc., 73, 91, 100 oct. No storage. Heavy glider traffic.
Gastonia	Gastonia (Linwood)	1-3/10 SW 35-15, 81-12	795'	16 _h S ₂	Charlotte	80 oct. 30' trees and power lines SW.
(A) Goldsboro	Seymour-Johnson, army	4 SSE; State 111 NE; riv. SW. 35-20-30, 77-58-30	80'	50 _h R ₁ L ₅ S ₃	Norfolk	T-278 kcs., 126.18 mc., 73, 91, 100 oct.
(A) Greensboro	Greensboro High Point (Lindley Field)	8 WNW; US 421, RR SW; road W. 36-05-30, 79-56-30	900'	40 _h R ₂ L ₅ S ₃	Winston-Salem	T-219 kcs., 126.18 mc., 91, 100 oct. No storage. OLF to NAS, Atlanta, Ga.
(N) Greenville	Greenville OLF, navy	1 1/2 NW; SW NW of Cherry- Pt. 35-37-38, 77-23	25'	50 _h	Norfolk	OLF to MCAS, Cherry Point.

* UNDESIGNATED T-TOWER R-RANGE
N-NOMING DEVICE V-VOICE(ONLY)FAC.

NORTH CAROLINA

CITY	AIRPORT NAME	LOCATION	ELEV	CLASS	CHART	REMARKS
Henderson	Henderson	3 S; US 1 RR 1 1/2 W; St. 39 E. 36-16-45, 78-23-30	490'	15 S ₁	Winston Salem	73 oct. Trees around fld.; bldg. SE corner.
Hendersonville	Hendersonville	1 1/2 ESE; US 176, 1/2 SW; RR 3/4 SW. 35-18-15, 82-26.	2200'	30 S ₃	Charlotte	80 oct. 82' trees 28' hangar SE.
Hickory	✓ Hickory	2-1/5 W; US 64, RR, 1/2 S. 35-44; 81-23	1180'	40 _h S ₃	Charlotte	73, 80 oct.
High Point	Fraleay	2 1/2 SSE; RR W; US 301, 1/2 NE. 35-55-00, 79-59-30	1000'	10 S ₁	Charlotte	80 oct. 2-1/2% grade N/S strip. 50' trees NE.
(A) Hoffman	✓ Camp MacKall, AAF	3 1/2 E. 35-02-00, 79-29-20	350'	50 _h R ₁	Charlotte	T-126, 18 mc. 7 a.m.-10 p.m. 40' trees, 700' from runways. CLOSED.
(A) Hollyridge	✓ Camp Davis AAF	1 1/2 NNE; 29 NE of Wilmington RR 1 E. 34-31, 77-33	60'	51 _h R ₁ L ₃ S ₃	Norfolk	T-396 kcs., 73, 91, 100 oct. Night landings upon req. No storage.
(N) Jacksonville	MCAAF, Camp LeJeune (New River)	2 1/2 S; 37 SW of Cherry Point. 36-42-15, 77-26-15	15'	50 _h L ₅ S ₃	Norfolk	65-72-91-100 oct. Port. flood lights on req. No storage. Aux. to MCAS, Cherry Point
Jonesville (Elkin)	Elkin	2-4/5 SW; rd. E; riv. RR 1 1/2 NW, 36-12, 80-52	1100'	18 S ₂	Winston Salem	80 oct. 30-45' trees E, S, N.
(N) Kinston	✓ MCAAF, Kinston	4-1/5 NNW. 35-19-00, 77-37-00	44'	50 _h	Norfolk	Aux. to MCAS, Cherry Point.
Lincolnton	Lincolnton	3-1/5 ENE; St. 27 S; St. 150 1/2 N. 35-29, 81-12	960'	20 S ₁	Charlotte	80 oct.
Louisburg	Louisburg	1-3/10 SSW; St. 59&56 W; RR N. 36-04-45, 78-18-15	290'	13 S ₁	Winston Salem	73 oct. 30-32' pole line NW; 48' trees SW; 51' trees NE.
(A) Lumberton	✓ Lumberton #2, army	3 WSW; US 301, 1/2 N. 34-36-30, 79-04-00	126'	50 _h L ₅	Charlotte	Occasional heavy glider traffic.
(N) Manteo	✓ NAAS, Manteo	1 1/2 NW; State 345 NE, sound SW. 35-55, 75-42	10'	30 _h R ₁ L ₅ S ₃	Norfolk	T-3295 kcs., 140.58 mc., sunrise to sunset. 72, 91, 100 oct. No storage. Aux. to NAS, Norfolk, Va.
Marion	Francis Marion	2 1/2 NE; RR 1/2 NE; in bend of riv. 35-42, 82-00	1450'	19	Charlotte	
(A) Maxton	✓ Laurinburg -Maxton AAB	3 1/2 N; St. 71, 1-3/4 SE; riv. E. 34-47-30, 79-22	220'	65 _h R ₁ L ₅ S ₃	Charlotte	T-219 kcs., 126.18 mc., 73, 91, 100 oct. No stor- age. Extensive glider training. Right & left hand traffic.
Mayodan	Mayo	4/5 W; river E; St. 704 SW. 36-24-45, 79-59-15	800'	11	Winston Salem	
(N) New Bern	✓ New Bern OLF, navy	2 1/2 S; 14 NW of Cherry Point 35-04-30, 77-02-25	15'	40 _h L ₅	Norfolk	Runway lights on req. OLF to MCAS, Cherry Point.
(N) Oak Grove	MCAAF, Oak Grove	2 1/2 NW of Pollokville; riv. S. W. 35-02, 77-15	25'	40 _h R ₁ L S ₁	Norfolk	T-3295 kcs., 140.58 mc, 91, 100 oct. B-2, mobile flood lights on req. Aux. to MCAS, Cherry Point.
(A) Pinehurst- Southern Pines	✓ Knollwood, army	5 NE of Pinehurst, 3 N of Southern Pines, 35-14, 79-23	450'	48 R ₁ L ₅ S ₃	Charlotte	T-281 kcs., 7 a.m. to 6 p.m. 73, 91 oct.
(N) Pollokville	MCAAF, Pollokville					See Oak Grove.
Raleigh	Raleigh	3-3/10 SSW; bet. US 15A, RR. 35-44-00, 78-39-30	364'	28 _h L ₄ S ₃	Charlotte	80 oct. Water tank 7/8 NNW lighted. CLOSED. Use Raleigh-Durham Airport.
(A) Raleigh	✓ Raleigh-Durham AAF	10 1/2 NW; 10-1/2 SE Durham; US 70, RR 3 W. 35-52-32, 78-47-02	433'	45 _h R ₂ L ₅ S ₃	Charlotte	T-378 kcs., 126.18 mc., 73, 91, 100 oct. No storage.
Reidsville	Reidsville	3-1/5 SE; St. 87 SW; riv. S 36-19-30, 79-37-30	822'	25	Winston Salem	* 25' power line, 60' trees N, NE; 22' Bldgs. SW; 70' trees S, SE.
Rockingham- Hamlet	✓ Rockingham-Hamlet	3 1/2 S; RR 3/4 E. 34-53-30, 79-46-00	325'	46 S ₁	Charlotte	23' trees SW. 73 oct.
Rocky Mount	✓ Rocky Mount	2-3/10 N; US 301, RR E; riv. 1/4 S. 35-58-15, 77-47-45	114'	40 _h S ₂	Norfolk	80 oct. Use runways only. NNW approach clear only 6; 1/2 NNE 8; 1.

NORTH CAROLINA

* UNDESIGNATED T-TOWER R-RANGE
H-NOMING DEVICE V-VOICE(ONLY)FAC.

NORTH CAROLINA

CITY	AIRPORT NAME	LOCATION	ELEV	CLASS	CHART	REMARKS
Roxboro	Roxboro	7 NE; US 501 W; RR 2 1/2 W. 36-28-00, 78-54-30	600'	18 S ₁	Winston-Salem	80 oct. 70' trees N.
Salisbury	Salisbury	3 SW 35-38-30, 80-31-30	764'	25 L ₂ S ₃	Charlotte	73 oct. 28' trees ESE.
Sanford	Lee County	1 1/2 SE; US 421 W; RR E. 35-27-30, 79-09-30	400'	19 S ₃	Charlotte	80 oct. No storage. Trees and power line surround fld.
Selma	Selma	1 E; US 301 W; RR W, S. 35-32-00, 78-16-15	150'	18 S ₁	Charlotte	73 oct.
Shelby	Byers	3 SE; RR 1 1/2 S; US 74, 2 NW 35-15-30, 81-30-15	875'	16 S ₂	Charlotte	80 oct.
Southern Pines	Skyline	4 1/2 NE; US 1, NW; RR, 1 NW. 35-12-30, 79-20-00	460'	21 S ₁	Charlotte	80 oct. 15' trees and power line S edge.
Spindale	Rutherford	1 1/2 SSE; US 74, RR 1/2 N. 35-20-30, 81-54-30	1012'	17 S ₂	Charlotte	80 oct. 30' trees 300' N.
Statesville	Statesville	4 1/2 WSW; US 70, 1 NW. RR 1 SE. 35-45-00, 80-58-30	990'	24 S ₂	Charlotte	80 oct. 40' trees E.
Swansboro (Bogue)	MCAAF, Bogue					See Bogue.
Wadesboro	Wadesboro	3-7/10 NNE; US 52, 1W; RR 1/2 W. 35-01, 80-04	220'	18 S ₂	Charlotte	80 oct.
Wallace	Wallace	8/10 N; US 117 SW; RR 1/2 SW. 34-44-30, 77-59-00	50'	18 S ₁	Norfolk	76 oct.
* Warronton	Site 46, JX-FW	1 1/2 NE; RR 1/2 W; US 158, 3/4 W. 36-25, 78-09	446'	28 L ₃	Winston-Salem	*
(N) Washington	Washington OLF, navy	1-7/10 N; US 17 W; road SE. 35-34-40, 77-03-00	30'	50 _n	Norfolk	OLF to MCAS, Cherry Point.
(N) Weeksville (Elizabeth City)	NAS (ITA), Weeksville	2-1/5 NE; on Peninsula 36-13-45, 76-08-00	7'	37 R ₂ L ₅ S ₃	Norfolk	T-3295 kcs., 87, 91 oct. Open to H.T.A. not in excess of 5000 lbs.
(A) Wilmington	Bluthenthal, army	3 NNE; rd. N, NE; RR 1/2 W. US 117.3/4 W. 34-16, 77-55	30'	70 _n R ₁ L ₅ S ₃	Norfolk	T-278 kcs., 126.18 mcs., 73, 91, 100 oct. No storage.
(N) Wilson	Wilson OLF, marine corps	4 1/2 NW; St. 58, 1 1/2 E; US 264, 1 1/2 S. 35-46, 77-58	153'		Norfolk	No other data avail. OLF to MCAS, Cherry Point.
(A) Winston-Salem	Smith-Reynolds	2-4/5 NNE; US 311, RR W. 36-07-30, 80-13-00	970'	64 _n R ₂ L ₅ S ₃	Winston-Salem	T-278 kcs., 126.18 mc., 73, 91, 100 oct. Refueling stop for Navy.

NORTH DAKOTA

CITY	AIRPORT NAME	LOCATION	ELEV	CLASS	CHART	REMARKS
* Ashley	Site 40, OH-RK	1 SE; St. 11, 1 N; 46-01-30, 99-21-30	2014'	40 R ₁ L ₃	Fargo	* Bldgs. and beacon in NW corner E/W strip. H - 206 kcs.
Beach	Beach	4/5 NNW; US 10 S; RR 1/2 W. 46-55-30, 104-01-00	2814'	30 S ₁	Miles City	73 oct.

* UNDESIGNATED T-TOWER R-RANGE
H-HOMING DEVICE V-VOICE(ONLY)FAC.

NORTH DAKOTA

CITY	AIRPORT NAME	LOCATION	ELEV	CLASS	CHART	REMARKS
(A) Bismarck	✓ Bismarck	2-2/5 SSE; 1/2 N Ft. Lincoln; rd. W. 46-46-30, 100-45-15	1650'	51 _h 1/2 L5 S3	Fargo	T-278 kcs., 126.18 mc., 8 a.m.-midnight. '73, '87, '92 oct. Civil. acft. 100 oct. Army acft. No storage. AOB. Tetrahedron, fld. lgts. on req. No data avail.
Bowman	Bowman					
Crosby	✓ Crosby	1-3/10 NNE; RR 1 SW. 48-55-45, 103-16-15	1962'	33	Williston	* Hangars S; 15' house, 20' pole line SE.
* Dawson	Site 63, HL-Twin Cities	1 SW; US 10, RR, 1 1/2 N; St. 3, 1 E, 46-51, 99-46	1760'	34 L2	Fargo	*
Devils Lake	✓ Devils Lake	2 1/2 W. St. 19 S. 48-07-00, 98-54-30	1450'	43 _h	Minot	*
Devils Lake	Bell	2 SSE; US 2, NE; RR 1 1/2 W. 48-05-15, 98-49-45	1478'	30 S3	Minot	'73 oct. No storage.
Dickinson	✓ Dickinson Municipal	5-4/5 S; St. 22, 1 E. 46-47-15, 102-48-00	2587'	54 _h R1 L3	Miles City	* R-308 kcs.
Dickinson	Worth	1-4/5 SW; river NW. 46-51, 102-48	2455'	28 S3	Miles City	'73 oct. 100' hill S.
(A) Fargo	✓ Fargo (Hector Fld.)	2-2/10 NNW; US 81 S; RR SW. 46-54-45, 96-48-30	897'	50 _h R2 L5 S3	Fargo	T-388 kcs., '73, 80 civil. acft. 91, 100 oct. Army acft.
* Glen Ullin	Site 53, HL-Twin Cities	1 1/2 WSW; US 10, RR N. 46-48-30, 101-51-30	2084'	29 L3	Fargo	*
* Golva	Site 43, HL-Twin Cities	1 1/2 E; St. 16 W. 46-44-30, 103-57-00	2781'	34 R1 L3	Miles City	* H - 266 kcs.
Grand Forks	✓ Grand Forks	2-3/5 NNW; US 2, N; RR S, E. 47-55-45, 97-05-45	834'	49 _h R1 L5 S3	Fargo	R-278 kcs., '73, '91 oct. Contact, tetrahedron on req.
Jamestown	✓ Jamestown, Site 68 HL-Twin Cities	1 1/2 NE; US 10 S; St. 20 W. 46-55-15, 98-41-00	1492'	37 R1 L1 S3	Fargo	H - 344 kcs., '73 oct. No storage.
Lisbon	Lisbon					No data avail.
Minot	✓ Port O' Minot	1-3/5 NNE; US 83 W. 48-15-30, 101-16-45	1724'	58 _h R1 S3	Minot	R-209 kcs., '73 oct. Repairs for light planes only. 30' poles 80' S of com. sta. lighted.
* Otto's Ranch (Medora)	Site 45B, HL-Twin Cities	1 1/2 S Medora; riv. 2 W, 1 S. 46-43-30, 103-34-00	2300'	39 L	Miles City	* Gas blinkers at each end of strip.
* Pembina	Site 14, FO-WO	1 S; US 81 E; RR 1/2 W; riv. 1/2 E. 48-57, 97-15	790'	28 R1 L3 S	Minot	* R-260 kcs., Storage avail.
Rugby	Rugby	2 NNW; St. 3, E; RR SW. 48-23-15, 100-01-15	1542'	26	Minot	*
Towner	Towner	1 1/2 NE; RR S; rds. W, S, E. 48-21-15, 100-23-00	1400'	27	Minot	* 15' pole line, bldg. N, NW; 15' hangars SW.
Valley City	✓ Valley City, Site 71, HL-Twin Cities	1 1/2 NW; US 10 S; riv. NE. 46-56-30, 98-00-45	1380'	31 L3	Fargo	*
Wahpeton	State School of Science	4/5 N; riv. 1/2 E; RR W. 46-16-45, 96-36-30	964'	30 S3	Fargo	80 oct. 35' pole line N end N/S strip; 35' power line E; 100' bldgs. S.
* Washburn	Site 4, RK-UI	5-1/10 N; US 83 W. 47-21-30, 101-01-30	1905'	40 L3	Fargo	* 9' pole line 80' W.
Watford City	✓ Watford City	1-1/5 ENE; St. 23 S. 47-48-15, 103-15-30	1975'	31 S1	Miles City	80 oct.
Williston	✓ Williston	1-1/10 NNW; US 2, US 85 E. 48-10-00, 103-37-45	1861'	36 S3	Williston	80 oct. Obsts. N, E, S.

NORTH DAKOTA

99

* UNDESIGNATED T-TOWER R-RANGE
H-NOMING DEVICE V-VOICE(ONLY)FAC.

100
NORTH DAKOTA

CITY	AIRPORT NAME	LOCATION	ELEV	CLASS	CHART	REMARKS

OHIO

CITY	AIRPORT NAME	LOCATION	ELEV	CLASS	CHART	REMARKS
Akron	✓ Akron	3-2/5 SE; RR W; US 224 S. St. 241 N. 41-02-15; 61-28-00	1042'	44h R2 L5 S3	Cleveland	T-272 kcs., 126.18 mc. 73,80 oct. on form 15; 91,100 oct. on Army contract.
Alliance	Taylorcraft	2-1/2 NW; RR 1/4 SE; St. 225 W. 40-57, 61-05	1170'	20h R1 S3	Cleveland	Priv. radio fac. on 4495 kcs. 73 oct. No storage.
* Archbold	Site 18, CO-LG	3-1/2 NW; US 20 N. 41-34, 64-19	720'	28 R1 L3	Chicago	* V-278
Ashland	Ashland	1-4/5 N. 40-54-30, 62-19-15	1079'	23	Cleveland	
Ashtabula	Ashtabula	3-1/10 W; rd. N; St. 531 NW. lake 1/2 N. 41-52-45, 60-51-00	621'	17 L3 S1	Cleveland	60 oct. 25-75' trees N, S, E, W.
Athens	✓ Ohio University	1 1/2 E; US 50 N; RR S; riv. 1/2 S. 39-20-00, 62-04-30	640'	24 S2	Huntington	60 oct.
Barberton (Wadsworth)	Ling	3 WSW; 3/4 SE Wadsworth; RR 1/2 N; rd. N.E. 41-00, 61-40	1150'	30 S3	Cleveland	60 oct. Use strips only. 25-60' obst. N, E, S, W.
Bedford	Bedford	2 NE; St. 175 W. 41-24-30, 61-30-00	1034'	14	Cleveland	*
Bedford	Ward	1-1/2 S; St. 8 N. 41-22, 61-32	980'	21	Cleveland	25-40' trees W; 30' trees, 50' bridge E; 60' towers N.
(B) Bowling Green	✓ Bricker	1 NE; RR 1/2 W; US 25 S, W. rds. S, N. 41-23, 63-38	675'	30 S3	Cleveland	73 oct. Extensive Naval Primary training.
Bucyrus	Port Bucyrus	2 S; St. 98 W; RR NW; rd. RR, E. 40-46-30, 62-58-15	980'	27	Cleveland	
* Cambridge	Site 6A, CO-PO	2 N; US 21 E; RR, 1 W; in bend of creek. 40-03, 61-35	800'	27 R1 L3 S2	Cleveland	V-278 kcs. 73 oct. Blinkers on hills sur- rounding fld.
Canton	McKinley	2-3/10 NE; St. 153 SE. 40-49-15, 61-19-45	1100'	32 S3	Cleveland	80 oct.
Canton	Martin	4 NE; US 62 SE; rds. N, W. 40-51-15, 61-19-30	1080'	30 L S3	Cleveland	80 oct. Flood lights avail.
Chagrin Falls	Chagrin Falls	3 E; US 422, 1 SW; St. 306 W. 41-25-30, 61-20-00	1200'	21 S3	Cleveland	73 oct.
* Cherry Fork	Site 4, CO-WA	1/2 NW; St. 136 E. 38-53-30, 63-37-00	939'	39 R1 L3	Huntington	* H-209 kcs. 60' trees W.
Chesapeake	Mayes	2 WSW; 3 W Huntington, W. Va. riv. S. 38-25-15, 62-29-45	560'	29h R1 S3	Huntington	E-236 kcs. 73,80 oct. 2 approach lights E.
Chillicothe	Scioto Trail State Forest	8 SSE; US 23; 3 W; RR 2 1/2 NE; rd. NW. 39-13-30, 62-56-15	640'	24	Huntington	*
(A) Cincinnati	✓ Lunken	4-3/10 SE; RR SW; RR rd. EW; riv. SW. S. 39-06-00, 64-25-15	481'	41h R2 L4 S3	Cincinnati	T-278 kcs., 126.18 mc. 73, 91, 100 oct. Fast landing acct. use caution. Beacon 1.3 mi. E. N.E. T. Tetrahedron 1700' NE of Admin. Bldg. on N boundary.
(B) Cincinnati	Mt. Healthy	9 1/2 NW; US 27 E; road N. 39-14-45, 64-36-00	670'	22	Cincinnati	

* UNDESIGNATED T-TOWER R-RANGE
H-HOMING DEVICE V-VOICE(ONLY)FAC.

OHIO

CITY	AIRPORT NAME	LOCATION	ELEV	CLASS	CHART	REMARKS
Cincinnati (Montgomery)	Parks Watson	9 NE; 1 1/2 NW Montgomery; RR, St. 126 E. 39-14-15, 84-23-00	865'	25 S ₃	Cincinnati	80 oct.
Cleveland	Brooklyn	5 1/2 SW; RR 1/4 S; Mather Fid. N; rd. E. 41-25-30, 81-44-30	780'	26 S ₂	Cleveland	73 oct.
(N) (A)	Cleveland ✓	8-1/2 SW; Borea 2 S; riv. W. 41-24-30, 81-51-00	785'	60h R ₃ L ₆ S ₃	Cleveland	T-278 kcs., 126.18 mc. 73, 91, 80, 100 oct. No storage. NATS. NAFC.
Cleveland	Mather	5 SW; rd. E; RR 1 S; US 42 1 E. 41-26-00, 81-44-30	740'	19 S ₂	Cleveland	80 oct.
* Coldwater	Site 4, DY-GO	2 NW; lake 4 ENE; creek NW; Hwy. S. 40-30-00, 84-39-30	890'	33 L ₃	Chicago	*
Columbus	Clickenger	6-1/5 SSE; rd. N; RR E. 39-53-15, 82-58-00	748'	32 S ₂	Huntington	80 oct.
(A) Columbus ✓	Lockbourne AAB	11 1/2 SSE; 1 E of Lockbourne; RR 1 W. 39-48-51, 82-55-56	738'	55h R ₃ L ₅ S ₃	Huntington	T-317 kcs., 126.18 mc., 7 a.m.-9 p.m. 73, 91, 100 oct. Training.
Columbus	Norton	6 1/2 E; St. 16 N; RR 1/2 N; US 40, 3/4 S. 39-58-15, 82-52-45	781'	29 S ₃	Huntington	73, 80 oct.
Columbus	Ohio State University	8-1/5 NW; riv. 2 W, 2 E. 40-04-45, 83-04-15	900'	39 S ₃	Cleveland	73 oct.
(N) Columbus ✓	NAF, Port Columbus	7 E; St. 317 E; RR S. 39-59, 82-53	809'	50h R ₂ L ₅ S ₃	Huntington	T-278 kcs., 126.18, 140.58 mc. 91, 100 oct. Un-lighted 75' 35' 38' poles NW end NW/SE runway. NATS. NAFC.
Columbus	Price	6 SE. 39-55, 82-54	760'	24	Huntington	
Columbus	Sullivant Avenue	6 WSW; RR 1/4 NW; road N. 39-56-30, 83-05-45	900'	31 S ₃	Huntington	80 oct.
Conneaut	Conneaut	2 ESE; St. 20 S. 41-56-45, 80-31-45	670'	18 S ₁	Cleveland	80 oct.
Crooksville	Crooksville	2-3/10 S; St. 75 W, N; creek S. 39-44-00, 82-05-45	760'	22	Huntington	30' bldg., 45' trees, 40' poles N.
Dayton	Dahio	8-1/2 W; US 35, 1 S; rds. S. W. 39-46, 84-21	925'	33 S ₃	Cincinnati	80 oct.
(A) Dayton ✓	Dayton AAF, Dayton Airport	10 N; US 25 E; US 40, 1/2 S; Van dalia SE. 39-53-45, 84-12-30	1000'	55h R ₂ L ₅ S ₃	Cincinnati	T-278 kcs., 126.1 mc. 73, 80, 91, 100 oct. No repairs for mil. acft. No storage. Use only runways nights and when field is wet.
Dayton	South Dayton	5 SSW; US 25, 1/4 NW; RR 1/2 W. 39-41, 84-13	750'	32 S ₃	Cincinnati	80 oct. No storage.
(A) Dayton ✓	Wright, army	3 ENE; RR NW, N; St. 4 NW; rd. S. 39-47, 84-06	793'	72h R ₁ L ₅ S ₂	Cincinnati	T-260 kcs., 126.1 mc. 62, 73, 91, 100 oct. Daily glider flying. CLOSED.
Defiance	Defiance	2 E; St. 66 E. 41-18-45, 84-22-00	715'	20 S ₁	Chicago	73 oct. 30' bldg. SE; trees, poles surround fld.
E. Liverpool	Swaney	4-9/10 NW; St. 267 NE; creek SE. 40-40-30, 80-38-30	1248'	22 S	Cleveland	Storage avail.
(A) Fairfield ✓	Patterson, army	1-3/5 WSW. 39-48-45, 84-03-15	810'	79h R ₂ L ₅ S ₃	Cincinnati	T-398 kcs., 126.18 mc. 62, 73, 91, 100 oct. No beacon.
(N) Findlay	Findlay	1-1/2 SSW; US 25 NW. 41-01, 83-40	800'	27 R ₁ L ₃ S ₃	Cleveland	R-209 kcs. 73 oct.
Galion	Galion	1-1/2 WNW; St. 19 S. 40-44-30, 82-48-30	1167'	18 S ₂	Cleveland	73 oct.
Gallipolis ✓	Twin-City	1-4/5 ENE; St. 7 NW; riv. SE. 38-49-30, 82-10-00	563'	30	Huntington	*
Gambier	Port Kenyon	1/2 SE; St. 229 SW; RR NW; riv. SE. 40-22-00, 82-23-15	950'	24	Cleveland	30' pole line N; 50' trees NW.

OHIO

101

* UNDESIGNATED T-TOWER R-RANGE
H-HOMING DEVICE V-VOICE (ONLY) FAC.

OHIO

CITY	AIRPORT NAME	LOCATION	ELEV	CLASS	CHART	REMARKS
Greenville	Treaty City	1 1/2 NNE; US 127, 1/2 W. 40-07-15, 84-37-15	1005'	20 S ₃	Chicago	80 oct. 35' pole line W.
Hamilton	Hamilton	2-1/2 SSE; RR 1/2 SW; road S. 39-22-00, 84-31-30	615'	29 S ₃	Cincinnati	73 oct. 40' poles, 20' hangar SE; 40' pole line S.
Hamilton	North Hamilton	4-1/2 NNE; US 127, RR W. 39-27-30, 84-31-30	650'	17	Cincinnati	*
* Hayesville	Site 27, LV-CV	2-1/2 WNW; US 30, 1/2 S. 40-47-00, 82-18-30	1300'	30 B ₁ L ₃	Cleveland	* V-278 kcs.
Hudson	Mid-City	2 S; St. 91 W; RR 1/2 SW. 41-12-45, 81-26-00	1055'	31 S ₃	Cleveland	73 oct. 60-75' trees N, SE, SW; 30' poles W, NW.
Jackson	Shunata	8 SSE; RR NE; Oak Hill 3 SSE 38-56-45, 82-36-30	720'	20	Huntington	
Kellys Island	Fenwick	1-3/10 NE; on E shore of Kellys Isl. 41-36-30, 82-41-15	600'	18	Cleveland	*
Kenton	Cedar Lawn	2-3/10 S; RR 1/2 S; St. 292 E. 40-36-15, 83-36-00	975'	18	Cleveland	
Lima	Lima	4 WNW; US 30, RR 3/4 NE. 40-45-45, 84-10-45	830'	42 L S ₃	Chicago	73, 80 oct. Port. landing strip, range lights avail.
Lorain	Port Mills	2-4/5 W; Lake Erie 1-1/4 NW St. 58 W. 41-26-45, 82-11-45	610'	26 S ₃	Cleveland	80 oct.
Mansfield	Gage	4-1/2 W; US 30, 1/2 N; RR 1/2 S; Ontario 2 W. 40-45-45, 82-38-30	1320'	13 S ₂	Cleveland	80 oct. 50' trees W, SE, NE; bldgs. SE.
Mansfield	Mansfield	3-4/5 N; St. 13 W; RR E. 40-49-00, 82-30-15	1300'	26h L S ₃	Cleveland	73, 80 oct. B-2, obst. lights avail. 50' obst. 200' S of approach to E/W runway.
Marietta	Marietta	1-4/5 SSE; riv. S; St. 7 N. 39-24-15, 81-25-15	615'	27 S ₂	Huntington	80 oct. 50' bldg. NE; 40' trees SW, SE; 35' bridge NW.
Marion	Marion	2 1/2 WNW; St. 95, 1 S; RR S; riv. 1/2 W. 40-35-45, 83-10-30	915'	21 S ₂	Cleveland	80 oct. 80' towers S, SE; 100' stack NW.
Middletown	Middletown	1 1/2 N; St. 4 E; riv. N. 39-32-00, 84-23-30	653'	31 S ₃	Cincinnati	80 oct.
Newark	Newark, Site 2, OO-PO	3 1/2 SW; RR 1/2 N; St. 79, 1/2 W. rd. S. 40-01-30, 82-27-30	880'	25 L ₃ S ₁	Cleveland	73 oct. Smokestack 1/2 mi. S.
New Holland	Tri-County					No data avail.
New Philadelphia	New Philadelphia	2 1/2 SE; RR 1/4 SW; riv. 1/2 SW rd. NE. 40-28-30, 81-25-30	885'	36 S ₃	Cleveland	73 oct. 50-55' trees NW, S; 20-30' poles N, E, W.
North Benton	Miller	1 1/2 W; RR SE; St. 14, 1 NE; rd. S. 40-59-30, 81-02-15	1165'	28 S ₂	Cleveland	73 oct. 25' poles S.
Northfield	Sky Haven	2 1/2 SSE; St. 8 W; RR 1/4 NE; rd. S. 41-17-00, 81-30-45	1000'	25 S ₃	Cleveland	73 oct. No storage.
Norwalk	Norwalk	4/5 NE; US 20 S; RR 1/4 W. 41-15, 82-36	700'	20 S	Cleveland	Storage avail.
Oxford	Miami University	2-1/5 WSW; RR 1 1/2 NE. 39-30-15, 84-47-15	1040'	27 S ₃	Cincinnati	80 oct. 20' poles N, NW.
Painesville	Johnson	3 SW; St. 84 S. 41-41, 81-16	648'	18	Cleveland	*
Paulding	Paulding					No data avail.
* Perry	Site 4B, CV-AZ	2-3/10 NE; US 20 N; N Madison rd. 1/2 NNE. 41-47-00, 81-06-30	692'	26 B ₁ L ₃	Cleveland	* H-278 kcs., 128.16, 126.18 mc.

* UNDESIGNATED - T-TOWER R-RANGE
H-HOWING DEVICE V-VOICE(ONLY)FAC.

OHIO

CITY	AIRPORT NAME	LOCATION	ELEV	CLASS	CHART	REMARKS
* Port Clinton	Site 25B, CG-LO	3-1/2 E; RR 1 S; St. 163 N. 41-31, 82-52	587'	36 R1 L3	Cleveland	* V-278 kcs. 80' lighted trees 500' SW of SW corner N/S strip.
Portsmouth	Raven Rock	3-1/2 WSW; US 52 NW; riv. & S. 38-43, 83-03	535'	24 S2	Huntington	
Put-In-Bay	Put-In-Bay	1-1/5 SSW; SE shore of South Bass Isl. 41-38-00, 82-49-30	590'	19 S	Cleveland	Repairs avail. 30' trees NE; 25' pole line NW.
Rochester	Happy Landings	4/5 SE; US 22 W; RR S. 39-21, 84-05	880'	28	Cincinnati	* Area SE of strip rough and unusable. 50' trees surround fld.
Sandusky	John G. Hinde	2-4/5 E; St. 2, RR S. 41-26, 82-39	574'	30 S3	Cleveland	73 oct.
Sharonville	Cincinnati, Inc.	2 SE; 9 NNE Cincinnati; St. 126 N. 39-15-00, 84-23-30	850'	37 S3	Cincinnati	73, 80 oct. No storage.
Solon	Solon	1-1/10 SSE; St. 43, & NE; St. 91 W. 41-22-30, 81-26-00	1034'	22 S2	Cleveland	73 oct.
Springfield	Crabill	2-1/2 SE; RR 1 E; Selma Pike 1/4 W. 39-53-30, 83-46-30	1040'	29 S3	Huntington	80 oct.
Springfield	Springfield	1-1/5 ESE; RR 1/4 E; St. 70 NE. 39-53-45, 83-43-45	1050'	27 L4 S3	Huntington	80 oct. No storage. fld. lights on req. Obsts. NE, E, SW.
Tiffin	Tiffin	1-9/10 N; route 53, riv. E; RR W. 41-06-30, 83-10-30	750'	26 S3	Cleveland	80 oct. 25' poles E; 10' trees S.
Toledo	Franklin	4 1/2 WNW; RR, creek 2 S; US 223 N. 41-41-15, 83-38-15	630'	30 S2	Cleveland	80 oct. 30' pole line on all sides.
Toledo	National Aviation	4-1/10 WNW; US 25, RR E; US 24 W. 41-43-30, 83-32-30	595'	38 S3	Cleveland	73, 80 oct.
Toledo	Toledo	8-1/5 SSE; RR yds. W; RR NE; St. 795 S. 41-33-45, 83-28-45	621'	42h R1 L5 S3	Cleveland	R-239 kcs. 74, 83, 91 oct.
Toronto	Toronto	1-1/2 NW; county road N. 40-28-30, 80-37-30	1150'	22	Cleveland	*
Troy	Waco-Troy	1-4/5 SW; St. 55 NW; RR SE. 40-01, 84-14	960'	29 S1	Chicago	81 oct. 50-60' trees N,W,N. Contact Dayton, Ohio radio for fld. conditions after wet weather.
Urbana	Grimes	1 1/2 N; US 68 E; RR W. 40-07-30, 83-45-00	1055'	35 L S2	Cleveland	80 oct. Flood lights avail. 30' trees NW.
Van Wert	Van Wert	1 WSW; adjoins city; US 224 S. 40-51-45, 84-36-15	785'	26 S3	Chicago	80 oct. 12-40' poles N, NW, NE, S.
* Vermilion	Site 28, CG-LO	3-7/10 SW; RR NW; RR SE; US 20 N. 41-23-30, 82-25-00	614'	24 L3	Cleveland	*
Willard	Willard	1-3/5 SSW; RR NE; St. 224 W. 41-02-15, 82-44-30	960'	22 S2	Cleveland	73 oct. 25' poles W.
Williamsfield	Sky Harbor	1 S; State 7 E. 41-31-15, 80-34-15	1140'	26	Cleveland	*
Willoughby	Euclid Avenue	1 1/2 WSW; US 20 S; county rd. E; RR N. 41-37-30, 81-26-00	640'	26 S1	Cleveland	73 oct.
Willoughby	Lake County Airways	1-1/5 N; US 20, RR NW; St. 84 S. 41-38-15, 81-23-00	700'	22 S3	Cleveland	80 oct.
Willoughby	Lost Nation	3 N; St. 306 W; Lake Erie 1. NW. 41-40-45, 81-23-45	626'	28 S3	Cleveland	83 oct.
(A) Wilmington	Clinton County AAF	2 SE; State 73 NE. 39-26, 83-48	1060'	60h R1 L5 S1	Huntington	T-272 kcs., 7 a.m. to 7 p.m. 73, 91, 100 oct. Contact lights on 1-hr. notice.
Woodsfield	Woodsfield	1 W; State 78 NE. 39-45-30, 81-08-00	1172'	19	Huntington	*

OHIO
103* UNDESIGNATED T-TOWER R-RANGE
H-HOMING DEVICE V-VOICE(ONLY)FAC.

CITY	AIRPORT NAME	LOCATION	ELEV	CLASS	CHART	REMARKS
Wooster	Wooster	3 NNE; State 5, SE. 40-50-15, 81-54-30	1150'	32 S ₃	Cleveland	73 oct. 86' tower 750' N; 20-50' trees E, NE; 12' poles S, SE.
Youngstown	Bernard	3-2/5 S; US 422 S; lake 1/4 NE: 41-05-45, 80-35-00	1178'	26 S ₃	Cleveland	73, 80 oct.
Youngstown	Youngstown	11 N; St. 90 N; 1 N Vienna. 41-15-30, 80-40-30	1178'	39 _h R ₂ L ₅ S ₂	Cleveland	T-278 kcs., 9 a.m. to 10 p.m. 73, 80 oct.: 90 oct. for UAL and FCA only.
Zaleski	Zaleski State Forest Service	1-SSW; RR NW. 39-16, 82-24	705'	22	Huntington	*
Zanesville	Briggs	6-2/5 NNE; riv. W; rd. E; RR W, 40-01-45, 81-58-45	780'	18 S ₂	Cleveland	80 oct.
Zanesville	Commerce, Site 4A, CO-PG	6-1/2 N; St. 77 W; RR 3 E. 40-02-00, 82-01-30	800'	28 L ₃ S ₂	Cleveland	80 oct. Beacon 1/2 mi. NNE.

OKLAHOMA						
CITY	AIRPORT NAME	LOCATION	ELEV	CLASS	CHART	REMARKS
Ada	Ada OLF, navy	2 N; State 99, 48 W; RR SW. 34-48-15, 96-40-15	995'	42 _h	Oklahoma City	OLF to NAS, Clinton.
Ada	Walker	5-2/5 S; State 12, 3 W. 34-41-45, 96-41-15	870'	32 S ₃	Oklahoma City	80 oct. No storage.
Altus	Altus	4-3/10 N; US 283 E; RR W. 34-41-30, 99-20-00	1410'	31 S ₃	Oklahoma City	73 oct. 20' pole line W.
(A) Altus	Altus AAF	3-2/5 ENE; US 62, 1/2 S. 34-39, 99-18	1354'	60 _h R ₂ L ₅ S ₃	Oklahoma City	T-317 kcs. 73, 87, 91 oct. No storage.
Alva	Strickland-Horner	7-1/5 E; RR, US 64 E. 36-47, 98-32	1300'	21	Wichita	*
(A) Ardmore	Ardmore AAF	11 NE; riv. N, E, SE. 34-18-00, 97-01-00	757'	72 _h R ₂ L ₅ S ₃	Oklahoma City	T-317 kcs., 126.18 ac. 01, 100 oct., No storage. Hills N, obst. lighted. Emergency flood lgts.
Ardmore	Ardmore, Site 10, FV-WD	9-1/5 N; 1 S of Springer; US 77 1 E. 34-18-15, 97-09-15	890'	40 _h R ₁ L ₃ S ₃	Oklahoma City	V-278 kcs. 73, 80 oct. 4300' NNE/SSW strip avail. 10' poles E.
Bartlesville	Bartlesville	4 E; county road 8. 36-45-30, 95-54-30	720'	26 S ₂	Tulsa	80 oct.
Bartlesville	Phillips	1-7/10 WNW; US 60 S. 36-45-45, 96-00-30	750'	26 _h R ₁ L ₄ S ₂	Wichita	T-278 kcs., on req. only. 80, 91 oct.
Blackwell	Blackwell	1-7/10 W; RR N. 36-47-45, 97-19-00	1000'	32 L ₄ S ₃	Wichita	80 oct. 300' stacks 1/4 mi. EE.
Buffalo	Buffalo	3/5 NW; US 64 E; creek E. 36-50-30, 99-38-30	1695'	14	Wichita	*
Calumet (El Reno)	Bombhoff	4-1/10 SSE; 7 W El Reno; US 66, 1 S. 35-11, 98-05	1448'	25 S ₃	Oklahoma City	73 oct.
Cheyenne	Archer	1-1/5 SW; US 283, 1 E. 35-36-30, 99-40-30	1945'	9 S	Oklahoma City	* Minor repairs avail.

* UNDESIGNATED T-TOWER R-RANGE
H-HOMING DEVICE V-VOICE(O-LY)FAC.

OKLAHOMA						
CITY	AIRPORT NAME	LOCATION	ELEV	CLASS	CHART	REMARKS
(A) Chickasha ✓	Chickasha	4 NW; US 81 E; riv. S. 35-05-30, 97-58-30	1140'	37 L S ₃	Oklahoma City	No fuel. B-2, obst. lights. GPS. CLOSED.
Chickasha	Lowell	2 SSE; US 81 W; RR E. 35-00-30, 97-56-00	1275'	22	Oklahoma City	* 30' pole line W.
* Claremore	Site 36, AQ-LS	1-1/2 NE; US 66, RR W. 36-19-45, 95-36-00	649'	29 L ₃ S ₃	Tulsa	73, 81 oct. 16-25' pole line E, W.
(N) Clinton ✓	NAS, Clinton	17 SW; hwy. 2 E, 4 S. 35-21, 99-11	1913'	60h R ₁ L ₅ S ₃	Oklahoma City	T-275 kos. 73, 87, 100 oct.
Cordell	Cordell	1-1/2 WNW; RR 1/2 E; State 41, 1/2 S. 35-18, 99-00	1550'	20	Oklahoma City	* 12' pole 25' N.
Cushing ✓	Cushing	2 S; RR E. 35-57-00, 96-46-30	913'	52h S ₂	Oklahoma City	73, 80 oct.
* Dill	Site 14, AQ-LS	1/2 NW; State 41 W. 35-16-45, 99-09-00	1875'	26 L ₃	Oklahoma City	* 8' telephone line E; 12' pole line N.
Duncan	Halliburton	1 S; RR E; fairgrounds N. 34-29, 97-58	1125'	25 L S ₃	Oklahoma City	80, 88 oct. Range lights N/S strip.
Durant	Durant (old)	2 SSW; US 75, RR E. 33-58-15, 96-24-00	627'	29	Dallas	*
(N) Durant ✓	NAAF, Durant	3-1/5 SSW; RR, US 75 NW. 33-56-30, 96-23-45	706'	50h L ₅ S ₃	Dallas	87, 100 oct. Aux. to NAS, Clinton.
(A) El Reno ✓	Mustang, army	5 SSW. 35-28-30, 98-00-15	1400'	23 S ₃	Oklahoma City	73 oct. GPS.
(A) Enid ✓	Enid AAF	4 SSW; RR N; US 81, 1 E. 36-20-30, 97-54-00	1287'	55h R ₂ L ₅ S ₃	Wichita	T-396 kos. 73, 87, 91 oct.
Enid	Thurman	3-4/5 N; US 60 W; RR E. 36-27-15, 97-52-30	1265'	26 S ₃	Wichita	82 oct. 7' shrubs N.
Enid ✓	Woodring	5 ESE; intersection US 64 & RR NW. 36-22-45, 97-47-30	1159'	65h L S ₂	Wichita	80 oct. B-2 contact, mobile flood lights.
Frederick	Frederick	2-3/10 WSW; rd. N; RR 2 SE. 34-22-15, 99-02-45	1285'	26 S ₁	Oklahoma City	73 oct.
(A) Frederick ✓	Frederick AAF	2-1/2 SSE; State 14 1/4 W. RR 2 E. 34-21-00, 98-59-30	1270'	60h R ₂ L ₅ S ₃	Oklahoma City	T-396 kos. 73, 87, 91 oct.
(A) Gage ✓	Gage	1-4/5 SSW; river 1/4 N. 36-17-30, 99-46-30	2197'	56h R ₁	Wichita	* R-266 kos. Aux. to Liberal AAF, Kans.
(A) Grandfield ✓	Frederick AAF #3	3-1/10 W; St. 32 S; RR NE. 34-13-45, 98-44-15	1128'	45h L	Oklahoma City	B-2, obst. lights. Aux. to Frederick AAF.
* Guthrie	Site 21, FV-WD	2 SSE; US 77, 1 W. 35-50-00, 97-24-30	1040'	26 L ₃ S ₃	Oklahoma City	80 oct.
Guymon	Guymon (old)	7/10 S; US 54, 1 W. 36-40, 101-28	3130'	21 S ₁	Wichita	73 oct. 30' power line N; 5' tel. line S.
Guymon ✓	Guymon (new)	3 SW; US 54, 1/4 N. 36-39-00, 101-30-30	3140'	35	Wichita	* 25' pole lines 10' E. High grass.
Heavener	Heavener	2 N; US 270 W. 34-55, 94-36	575'	27	Little Rock	*
Hobart	Hobart	1-1/2 SW; road 1/2 E; RR 1 NW. 35-00-15, 99-06-30	1531'	19 S ₁	Oklahoma City	70 oct.
(N) Hobart ✓	Hobart OLF, navy	3-1/2 SE; US 183 W. 34-59-30, 99-02-00	1550'	53h L ₅	Oklahoma City	Outlying fld. to NAS, Clinton.
Holdenville ✓	Holdenville	1-1/5 WNW; RR NE; US 270 S. 35-05-15, 96-25-00	864'	20	Oklahoma City	* 35' pole line N.

OKLAHOMA

CITY	AIRPORT NAME	LOCATION	ELEV	CLASS	CHART	REMARKS
Hollis	Spredlin	1 N; US 62 S; St. 30 E 34-42-00, 99-55-15	1720'	26 S ₁	Oklahoma City	* 80 oct.
Hugo	Weddington	1-9/10 NW; road NW; US 70 SW bet. RR. 34-01-45, 95-31-45.	450'	24 S ₁	Little Rock	73 oct. 20' pole line E.
(A) Jet	Great Salt Plains Bombing Range, army	6 NNE; Great Salt Plains Dam & Reservoir 1 N. 36-45, 98-07	1200'	55 _h L ₅ S ₁	Wichita	91, 100 oct.
Lawton	Lawton	1-1/2 S; US 277 E between RR. 34-35-45, 98-23-30	1145'	26 L ₃ S ₃	Oklahoma City	73 oct. 30' houses SW; 25' poles NW.
(A) Lawton (Pt. Sill)	Post, army	3 N; S of Pt. Sill Reservation. 34-38-30, 98-23-45	1180'	50 R ₁ L ₄ S ₃	Oklahoma City	T-201 kcs., 8 a.m.-10 p.m. 73, 91 oct, ltd. 100 oct. Heavy traffic.
(A) Lawton	Swain, army	3-1/2 E; State 29 N. 34-36, 98-19	1165'	26	Oklahoma City	Aux. to Post Fld.
McAlester	McAlester	2 SSE; RR, US 69, 1 W. 34-54-45, 95-45-15	750'	25 S ₂	Little Rock	80 oct.
Mangum	Ponder	1-3/5 N; State 9 S; US 283 E. 34-54-15, 99-30-15	1585'	26	Oklahoma City	*
(A) Miami	Miami	2 NNW; RR E; US 69, 1/4 E. 36-54-45, 94-53-00	800'	32 _h L ₁ S ₃	Tulsa	73, 87 oct. No storage. Obst. lights. Ltd. servicing for trans. CPS
Moore	Barkhurst	3/5 NE; US 77 W. 35-20-30, 97-28-45	1273'	24 S ₃	Oklahoma City	* 73 oct. 14' bldg. S.
Mosley	John Brown University	3-3/5 ESE; US 99 & State 33 S. 36-10-45, 94-34-00	1183'	24 S ₂	Tulsa	73 oct. 20-30' bldgs. N, NW; 40' wooded hill SE; 452' tower 1/2 mi. N; just E of N/S strip.
(A) Muskogee	Hatbox Fld.-Muskogee Arpt.	2-1/4 N. in fork of RR. 35-44-30, 95-24-15	615'	39 _h L ₃ S ₁	Little Rock	73 oct. by truck.
(A) Muskogee	Muskogee AAF	5-1/2 S; State 64 N. E; RR W. 35-40-15, 95-22-00	610'	56 _h R ₁ L ₅ S ₃	Little Rock	T-317 kcs., 126.18 mc., days. 73, 91, 100 oct. 695' hill 2600' SW. Add. 1260' NW end NW/SE runway. Does not provide standard eight distance.
Naahoba	Nashoba	4/5 SE; county road E; river S. 34-28-15, 95-12-15	625'	13 S	Little Rock	80 oct. 400' mts. S. 25' trees S.
(N) Norman	NAS, Norman	2-7/10 NW; US 77, 1-1/2 E; RR E. 35-14-45, 97-29-00	1175'	50 _h R ₁ L ₅ S ₃	Oklahoma City	T-288 kcs. 116.1, 126.18, 140.58 mcs. 73, 87, 91, 100 oct. Fld. closed when beacon red. NATS.
Oklahoma City	Bethany	7 NNW; lake SW. 35-32, 97-39	1400'	45 _h	Oklahoma City	*
Oklahoma City	Gimarron					See Yukon (Oklahoma City)
Oklahoma City	Hickok Country Club	7-3/10 S; US 77 E; St. 74 W. 35-22-15, 97-32-00	1250'	19 _h S ₃	Oklahoma City	80 oct. No storage. 2100 x 400' NE/SW, NNW/SSE strips.
Oklahoma City	Nuckols	7-1/5 SSW; US 62 W. 35-22-45, 97-34-45	1265'	30 S ₃	Oklahoma City	80 oct. Major repairs on ten days notice. No storage. 20' pole line N, SW, W.
(A) Oklahoma City	Tinker, army	8-1/2 SE; RR 1-1/2 NE. 35-25, 97-24	1289'	78 _h R ₁ L ₅ S ₃	Oklahoma City	T-396 kcs., 126.18 mc. 62, 73, 87, 91, 100 oct. NAFC.
(N) Oklahoma City	Wiley Post	7-9/10 NNW; St. 74 E, S. 35-34-15, 97-35-00	1216'	30 S ₃	Oklahoma City	73, 80 oct. No storage. 12' trees S.
(A) Oklahoma City	Will Rogers, army	7-1/2 SW; US 277, 1/10 E; St. 41 N. 35-23-30, 97-36-30	1276'	57 _h R ₂ L ₅ S ₃	Oklahoma City	T-272 kcs. 73, 91, 100 oct. No storage. Beacon atop 70' water tank W, NATS.
Oklmulgee	Oklmulgee (old)	3-2/5 E; RR N; US 62 S. 35-37-30, 95-54-00	682'	25 S ₂	Little Rock	73 oct. 20' poles SW.
Oklmulgee	Oklmulgee (new)	3 NNE; US 75, 1 W. 35-39-30, 95-57-00	715'	43 _h	Little Rock	*
(A) Perry (Jet)	Perry	6-3/5 N; US 77, 1/2 W. 36-22-30, 97-17-00	1008'	52 _h	Wichita	*

* UNDESIGNATED T-TOWER R-RANGE
H-HOMING DEVICE V-VOICE(ONLY)FAC.

OKLAHOMA							
CITY	AIRPORT NAME	LOCATION	ELEV	CLASS	CHART	REMARKS	
Picher	Jameson	4-1/2 W; 9-1/5 N of Miami; rd. 8, 36-59-30, 94-54-30	870'	26		Tulsa	
Ponca City ✓	Ponca City	2-1/2 NNW; RR S & E; US 77 2 E, 36-43-30, 97-06-30	998'	36 _h R ₁ L ₄ S ₃		Wichita	H-368 kcs. 73, 87 oct. 63' antenna suspended from 20' tower on hangar W side fld. to beacon tower.
Poteau	Poteau	1-1/2 SSW; US 270, 59 W. 35-02-15, 94-37-45	460'	15		Little Rock	*
Roosevelt	Roosevelt	1/2 NW; road N. 34-50-45, 99-01-45	1400'	24 S ₁		Oklahoma City	80 oct. 25' power line N. 20-22' bldgs. S end N/S strip.
Scullins	Turner Ranch	3/5 SE; 3 SSE of Hickory; ST. 12 W. 34-30-45, 96-50-45	1200'	25		Oklahoma City	* Stock, rocks on fld. W, S.
Seminole ✓	Seminole	3-2/5 NNW; ST. 99 E. 35-16-15, 96-40-45	1012'	35 S ₂		Oklahoma City	73 oct. 20' trees, pole line NW, W; 30' pole line E.
(N) Shawnee ✓	NANS, Shawnee	2-1/2 NW; RR 1, E; US 270 N. 35-21, 96-57	1075'	42 _h R ₂ L ₁ S ₃		Oklahoma City	T-278 kcs., cont. Ltd. 73, 87, 91 oct. B-2, obst. lights avail.
Shawnee	Shawnee #2	8 N; RR, US 18, 3/10 E. 35-26-30, 96-55-00	1000'	29 S ₃		Oklahoma City	73, 80 oct.
South Coffeyville	Jensen	1/2 W; RR S, E; St. 169 E. 36-59-45, 95-38-00	735'	34 S ₃		Tulsa	73 oct. Repairs in emerg. 20' pole line SE; 30' trees NW.
(N) Stillwater ✓	Stillwater OLF, navy	3-1/5 NNW; Reservoir 1/2 E. St. 40 E. 36-08-45, 97-04-45	985'	50 _h		Wichita	Strips soft after rain. Outlying fld. to NAS, Clinton.
Stillwater	Stillwater #2	5-3/5 SSE; St. 40, 1-1/2 W. 36-02, 97-01	980'	29 S ₃		Wichita	73, 80 oct. No storage. 25-35' bldgs., trees N, NE.
* Stroud	Site 29A, AQ-LB	3 N; St. 99 W. 35-47-15, 96-39-30	890'	27 L ₃		Oklahoma City	* 20' pole line W lighted.
Tahlequah ✓	Tahlequah	4-3/10 N; county road E. 35-58-30, 94-58-15	1050'	22 S ₂		Little Rock	73 oct.
Thomas	Kell-Air	1-1/5 SW; St. 33, RR 900' N. 35-44-30, 98-45-30	1400'	16		Oklahoma City	Unsafe because of size. 5' fence S boundary.
Tishomingo	Tishomingo	7-1/2 N. 34-20-30, 96-40-45	890'	29		Oklahoma City	*
Tonkawa	Tonkawa	1-3/5 S; St. 177 E. riv. NW, E 36-39-15, 97-19-00	1000'	29 S ₁		Wichita	73 oct. 12-20' pole lines W, S, E.
Tulsa	Commercial	5-2/5 SSE; US 64, 1-3/4 E; thr 3-1/4 SW. 36-04-45, 95-55-40	700'	29 S ₃		Tulsa	73, 80 oct. No storage. 35' trees SW.
Tulsa	Harvey Young	8-4/5 E; US 66 N. 36-08-15, 95-49-15	700'	21 S ₃		Tulsa	73 oct.
Tulsa	Mayo	6 SE. 36-05-30, 95-53-45	735'	26		Tulsa	*
(A) Tulsa ✓	Tulsa, mun.	6 NE; RR N, S; lake 1/2 NW; rda. W. S. 36-11, 95-54	665'	48 _h R ₂ L ₅ S ₃		Tulsa	T-278 kcs., 126.18 mc. 73, 80, 91, 100 oct. Extension of E/W to 7550' on Tulsa fld., army adj. E.
(A) Tulsa ✓	Tulsa, army	6-4/5 ENE; RR NW; E & adj. to Mun. Arpt. 36-11-45, 95-52-45	650'	70 _h S ₃		Tulsa	73, 91, 100 oct. Contact tower at INATS, NAFC. Mun. Airport. CLOSED.
Weatherford	Weatherford	2-7/10 ENE; RR, US 66 S. 35-32-45, 98-39-45	1700'	27 S ₃		Oklahoma City	80 oct. No storage.
Welch	Patch	1-3/10 E; St. 10 S. 36-52-45, 95-03-45	875'	20		Tulsa	20' trees 200' S.
Wetumka	Boren	1-1/2 NW; St. 9 S; US 75 E. 35-14-30, 96-15-00	780'	20 S ₂		Oklahoma City	73 oct.
Wewoka ✓	Wewoka, com.	1-4/5 W; US 270 N; lake 1/2 N. 35-09-15, 96-31-30	905'	23		Oklahoma City	* 16' trees, house 45' N; 28' power line N, NNE.

OKLAHOMA

107

* UNDESIGNATED T-TOWER R-RANGE
H-HOMING DEVICE V-VOICE(ONLY)FAC.

108
OKLAHOMA

CITY	AIRPORT NAME	LOCATION	ELEV.	CLASS	CHART	REMARKS
Wewoka	Wewoka, mun.	4-7/10 NE; St. 9 N; St. 56 W; 35-13-15; 96-27-00	790'	30	Oklahoma City	
Woodward	Woodward	1-1/2 SE; US 270 W; 36-25-30, 99-22-30	1918'	21	Wichita	*
(A) Woodward	Woodward AAF	7-1/2 W; St. 15 S, E. 36-26, 99-32	2180'	55 _h R ₁	Wichita	T-126, 18 mc., 7 a.m. - 5 p.m. Inactive.
Yukon (Oklahoma City)	Cimarron	4 WSW; 14 W Oklahoma City; US 66 N; 35-29-15; 97-49-00	1350'	49	Oklahoma City	*

OREGON						
CITY	AIRPORT NAME	LOCATION	ELEV.	CLASS	CHART	REMARKS
Albany	Albany	2-1/2 NE; RR NW; hwy. N, S. 44-38-15, 123-03-00	212'	26	Portland	* 15-30' bldg. W; 35' poles SW, W.
Alkali Lake (Wagontire)	Alkali Lake Flight Strip	7-1/2 N; 12-3/10 SSW Wagontire. 43-05; 119-58	4313'	62 _h	Boise	*
* Arlington	Site 12B, PD-SM	1-2/5 ENE; riv. NW; in fork of rd. 45-43-30, 120-10-30	882'	50 L ₃	Portland	*
(N) Astoria	NAS, Astoria (Clatsop)	3 SW; river E; RR NW; US 101 S. 46-09-30, 123-53-15	9'	57 _h R ₂ L ₅ S ₂	Seattle	T-3295 kcs., 140.58 mc., sunrise - sunset, other hrs. on req. 73,91,96,100 oct.
Aurora	Aurora Flight Strip	1-3/5 NNW; St. 217 W. 45-15-15, 122-45-45	196'	41 _h	Portland	* 1000 x 150' end zones for overrun only.
Baker	Baker	4-3/10 NNE; St. 203 W; road S. 44-50-15, 117-48-45	3365'	49 _h R ₁ L ₃ S ₃	La Grande	R-221 kcs. 73 oct.
Beaverton	Bernard	1-2/5 NNW; RR, 1/4 S; road N; US 8 E. 45-30, 122-49	188'	18	Portland	*
Bend	Bend (new)	5-1/2 ENE; river 3 S; road W. 44-04-30, 121-13-00	3429'	34 S ₃	Portland	80 oct.
Bend	Bend (old)	7-4/5 N; river W; US 97, RR 2 E. 44-10, 121-17	3350'	44	Portland	* 35' pole line W, NW.
Boardman	Boardman Flight Strip	5-1/2 WSW; US 30, 1-7/10 N; river 2 N. 45-49, 119-49	378'	42 _h	La Grande	*
Burns	Burns	5-1/10 E. 43-35, 118-57	4140'	51 _h L ₁	Boise	* Power line SE, SW; 55' tower S; hills 250' above arpt. elev., 1-3/4 from edge of fld.
Burns	Roe Davis	3/5 WSW; US 20, RR SE. 43-35-15, 119-04-00	4165'	31 S ₃	Boise	80 oct.
(N) Corvallis	MCAAF, Corvallis	4-1/10 SSW; US 99 W, 1/4 E; RR E. 44-30, 123-17	245'	52 _h R ₁ L ₅ S ₃	Portland	T-278 kcs. 70,91,100 oct. Contact lgts. avail. if prior arrangements made. Aux. to NAS, Pasco, Wash.
* Cow Creek	Site 37B, SF-SA	2-1/2 ENE Glendale; US 99 N; creek S. 42-44-45, 123-22-45	1425'	23 L ₃	Klamath Falls	*
Dallas	Dallas	1-3/5 E; RR S; hwy. N. 44-55-00, 123-16-45	300'	23	Portland	* 30' trees E, W.

* UNDESIGNATED T-TOWER R-RANGE
N-NOMING DEVICE V-VOICE(ONLY)FAC.

OREGON						
CITY	AIRPORT NAME	LOCATION	ELEV	CLASS	CHART	REMARKS
Eugene ✓	Eugene	1-3/4 SW; road W. 44-02, 123-07	420'	28	Portland	* Hills S.
(A) Eugene ✓	Wahlon Swcet, army	8 NW; US 99, RR 1/2 NE 44-07-30, 123-13-16	362'	62 _h R ₁	Portland	R-261 kos. Inactive.
Hillsboro ✓	Hillsboro	2-2/5 ENE; rd. S,W; RR 3/8 S. 45-32-16, 122-66-30	200'	41 _h	Portland	*
(N) Klamath Falls ✓	NAS, Klamath Falls	4-9/10 SSE; RR NE & SW; rd.W 42-09-46, 121-43-46	4086'	71 _h R ₂ L ₃ S ₃	Klamath Falls	T-396 kos., 140.68 mo., during flight oper. 91, 100 oct. No storage.
La Grande ✓	La Grande	6-1/2 ESE; US 30, RR SW 45-17-16, 118-00-30	2713'	47 _h R ₁ L ₃ S ₃	La Grande	V-278 kos. 73 oct. Use runways, taxi strips only.
(N) Lakeview ✓	NAAF, Lakeview	3-1/2 SW; US 395, RR E; US 66 N. 42-09-00, 120-23-16	4728'	63 _h R ₁ S ₃	Klamath Falls	T-3295 kos., daylight hrs. 91, 100 oct (truck) No storage. Ltd. repairs. Aux. to NAS, Klamath Falls.
Lebanon	Lebanon	1-3/10 SW; RR 1/2 E. 44-31-46, 122-56-30	340'	10	Portland	* 20' poles, bldg., trees S.
(A) Madras ✓	Madras AAF	2 NW 44-39, 121-09	2420'	72 R ₁ L ₁ S ₁	Portland	T-278 kos., 126.18 mo. 7a.m.-6p.m. 91 oct.
McMinnville ✓	McMinnville	3-1/10 ESE; US 99 W; rds. S, E. 45-11-30, 123-08-00	156'	50 _h	Portland	*
(A) Medford ✓	Medford AAF	3-1/5 W; St. 62 E; bet. RR & riv. 42-22-20, 122-52-20	1318'	54 _h R ₂ L ₅ S ₃	Klamath Falls	T-278 kos., 126.18mo 73, 91, 100 oct. Tetrahedron. 50' pole line NE. NATS, NAFC
(N) ★ Myrtle	Site 39A, SF-SA	4 SW; US 99 E; riv. W; RR 1/2 W. 42-59, 123-20	700'	26 L ₃	Klamath Falls	* 800' hill 1 mi. N.
(N) North Bend ✓	NAAF, North Bend	1-1/6 WNW; bay NE; RR bridge 1/2 E. 43-24-46, 124-16-00	20'	50 _h R ₁ L ₆ S ₃	Klamath Falls	T-3295 kos., 140.68 mo., 6:30 a.m.-9p.m. 91, 96, 100 oct. Beacon on req. Aux. to NAS, Astoria.
Ontario ✓	Ontario	2-1/2 W; St. 28 E. 44-01-00, 117-01-16	2190'	46 _h R ₁ L ₃ S ₃	La Grande	V-278 kos. 80 oct.
(A) Pendleton ✓	Pendleton, army	3 WNW; US 30, 1 S; rd. S, E. 45-41-46, 118-50-16	1480'	63 _h R ₂	La Grande	T-278 kos., 126.18mo. Inactive.
(A) Portland ✓	Portland AAB	5 NNE; riv. W; US 30 1-1/2 S 45-36-30, 122-36-30	19'	55 _h R ₂ L ₅ S ₃	Portland	T-278 kos., 126.18mo. 73, 87, 91, 100 oct. No storage. NATS, NAFC. Tetrahedron avail.
Prineville	Prineville	2-9/10 SW; US 28 SW 44-17-30, 120-54-00	3240'	37 S ₂	Portland	80 oct.
Prineville	Rosenberg	1-4/6 SW; US 28 NW; riv. 1 1/2 E. 44-17-30, 120-52-30	3237'	44	Portland	*
(A) Redmond ✓	Redmond AAF	1-1/2 SE; US 28 N; RR 1-1/2 WNW, 44-16-00, 121-09-30	3064'	70 _h R ₂ L ₅ S ₃	Portland	T-396 kos., 126.18mo 73, 91, 100 oct. No storage. fld. lights on req.
Rome (McDermitt) ✓	Rome Flight Strip	26-3/5 SW; US 96 adj. 42-34, 117-53	4050'	60 _h	Boise	* 1000 x 150' gravel strip at each end of runway.
★ Roseburg	Site 41A, SF-SA	2-2/5 NW; RR E; US 99 E. 43-14-00, 123-21-30	500'	33	Klamath Falls	* Use strip in emerg. only.
(A) Salem ✓	Salem AAF	2 SSE; RR SW; US 99 E, NW 44-56, 123-00	207'	55 _h	Portland	Inactive.
Seapoose ✓	Columbia County	1-1/6 SE; RR, US 30, 1/2 W. 45-46-15, 122-51-30	55'	40 _h	Portland	*
Sweet Home	Langmack	2 E; US 20, 1/2 N. 44-24, 122-41	550'	24	Portland	* 20' poles, 40-50' trees W.
The Dalles ✓	The Dalles	1-7/10 NNE; E of Dallesport, Nash. 45-37-00, 121-09-16	235'	51 _h R ₁ L ₆ S ₃	Portland	R-230 kos., 80 oct. 3-35' pole lines 120' SW. Admin. Bldg. lighted. Ltd. storage.
(N) Tillamook ✓	NAS, Tillamook	3 SE; river 1/2 N. 45-25, 123-48	30'	50 _h R ₂ L ₅ S ₃	Portland	T-3295 kos., 140.68 mo., days & on req. 91, 100 oct. Used by IJA, RTA.

110
OREGON

CITY	AIRPORT NAME	LOCATION	ELEV	CLASS	CHART	REMARKS
Troutdale ✓	Troutdale	1 NW, Riv. N; RR 1/4 S. 45-33-08, 122-24-00	34'	46 _h	Portland	300' tower 1 mi. NNW lighted; obsts. in turning zones 711 glide
Vernonia	Vernonia	2-2/5WB; rd. S; riv. S. 45-51, 123-14	620'	29	Portland	* Hazardous turning zones - approaches.
Wasco	Wasco	2/5E; RR SW; hwy. N 45-35-50, 120-41-30	1420'	26 S ₁	Portland	80 oct.
Worden	C. A. P.	1 S; RR NW. 42-01-50, 121-51-50	4080'	29 S ₁	Klamath Falls	73 oct. Subject to correction.

PENNSYLVANIA

CITY	AIRPORT NAME	LOCATION	ELEV	CLASS	CHART	REMARKS
(N) Allentown ✓	Allentown-Bethlehem	4-3/5 NNE; St. 987 E; rd. N RR NW. 40-39-30, 75-28-15	360'	40 _h R ₁ L ₅ S ₃	New York	R-220 kcs. 73, 80 oct. No storage.
(N) Allentown	Convair, navy	5 S. 40-39-18, 75-30-15		39 _h S ₁	New York	91,100 oct. Rest'd. to Company planes & Navy planes on business.
Altoona (Martinsburg)	Altoona-Blair County Site 24A, CO-PG	16 S3E; 2/10SE Martinsburg, rd. N. 40-18, 78-19	1479'	44 _h R ₁ L ₄ S ₂	Cleveland	R-338 kcs., 80 oct.
Altoona ✓	Stultz	10-7/10NNE; US 220 SE; RR NW; riv. SE 40-38-00, 78-17-15	970'	29 S ₃	Cleveland	73, 80 oct. 30' pole line, 20' trees, RR N, E, NE
Ambler	Wings	3 WSW; Philadelphia 13-1/2S 40-08-00, 75-15-50	360'	26 R ₁ S ₃	New York	T-278 kcs., 9 a.m. to 5 p.m. 87 oct. 60' trees, 40' poles & bldgs. SE.
Andreas	East Penn	1-1/2NE; St. 885 S; rd. N. 40-46-00, 75-46-15	840'	18 S ₃	New York	73, 80 oct. 200' hill NNW.
* Barnesville (Tamaqua)	Site 63B, CG-LG	1-3/10E; St. 46NW; 2-1/5NNW Tamaqua, 40-48-45, 78-00-30	1260'	30 L ₃	New York	* 10-15' trees NE.
Beaver Falls	Patterson Heights	1-1/2 S; St. 51 SW; on hill above RR, riv. 40-44, 80-19-15	1020'	18 S ₃	Cleveland	80 oct.
Bellefonte	Bellefonte	4-3/10ESE; US 220, 1 N. 40-53-45, 77-42-00	1045'	28 R ₁ L ₃ S ₂	New York	R-224 kcs., 80 oct. 125' towers, 30' bldgs. N. 400' mt., 50' trees S.
Belle Vernon	Belle Vernon-Monessen	2ENE; St. 981 N; St. 51, 2 E 40-08-15, 79-49-50	940'	17 S ₁	Cleveland	80 oct. 300-350' hills E, SE.
Berwick	Berwick	1/2WSW city limit; RR, riv. S US 11E. 41-02-45, 76-16-00	660'	20 S ₃	New York	80 oct. 25-30' trees E, W; 35' pole line NE, NW.
Bigler (Wallaceton)	Albert	3-3/5ESE; 2-3/10ENE Wallace- ton, RT. 153N. 40-58-15, 78-16	1630'	25 S ₂	Cleveland	80 oct. Pole lines S, E; Trees N, E & 300' SW Strips planted in wheat.
Blain	Blain, Site 29A, CO-PG	3-4/5ENE; Andersonburg 1/4 S 40-71-45, 77-26-30	670'	25 L ₃	New York	* 300' wooded hill NW.
Bloomsburg ✓	Bloomsburg	4/5 ESE; US 11 N; riv. S. 40-59-45, 76-28-45	478'	33 L ₃ S ₃	New York	80 oct. No storage. 30' pole line, house SW, W, E. Fid. lights on req. by calling Bloomsburg 1500
Bradford	Harri-Erery	2-3/10WSW; St. 348 N; US 219; RR 1-3E. 41-56-45, 78-41-00	1490'	20 S ₃	Cleveland	80 oct.

* UNDESIGNATED T-TOWER R-RANGE
N-NOMING DEVICE V-VOICE(ONLY)FAC.

PENNSYLVANIA

CITY	AIRPORT NAME	LOCATION	ELEV	CLASS	CHART	REMARKS
Bradford ✓	McKean County	11 S; US 219, 3-1/2W; RR SW 41-48, 78-38	2140'	45 _h	Cleveland	*
Bristol	Kaiser	2 N. 50-08, 74-51		38	New York	*60' pole line SW; 50' trees NE
Brookway	Brockway	1-3/10 NE 41-15-30, 78-46-30	1700'	18	Cleveland	20-30' trees 200' NW; 15-30' trees 300' SE.
* Brookville	Site 46A, CG-LG	2 WSW; St. 28 N; RR creek S. 41-09-00, 79-08-30	1400'	30 R ₁ L ₃	Cleveland	* V-278 kos. Beacon on mtn. E.
* Buokstown	Site 12B, WA-CV	1 E; US 30 S. 40-04-15, 78-60-30	2480'	23 R ₁ L ₃	Cleveland	* R-359 kos.
Butler	Butler-Alameda	3-2/5 WNW; US 422 S. 40-53, 79-57	1230'	21 S ₃	Cleveland	80 oct. 60-65' trees N,W; 30' pole line E; 75' bldg. S.
Butler	Pittsburgh-Butler	6-7/10SSW; Rd. E; St. 8 E. St. 328W. 40-46-15, 79-57-00	1235'	49 L ₁ S ₃	Cleveland	80 oct. Flood lghts. avail. Circle fld. before land- ing. In wet weather, use N end fld. 40' bldg. SE
Carlisle	Carlisle					No data. 50-80' woods S, W.
Carlisle (Huntsdale)	Centerville	11-3/10SW; RR N; 2-7/10WSW Huntsdale. 40-05-30, 77-21-00	660'	23	New York	*
Chambersburg	Chambersburg (Hartman)	1-1/5SSE; US 30, 1/2NE 39-55-45, 77-36-30	650'	18 S	Washington	Storage avail. 12-30' trees E,W; 15' pole line W E/W strip rough in spots.
Clarion	Parker Cramer	1 ENE; US 322 S. 41-12-45, 79-21-45	1480'	18 S ₃	Cleveland	80 oct. No storage.
Clearfield	Clearfield	1-1/2 WSW; RR 1/2 SE; riv. 3/4 SE, 41-01, 78-28	1220'	20	New York	*
Coatesville	Coatesville	1-3/5 W; US 30 N; RR 1/4 S. 39-59, 76-51	623'	26 L ₁ S	Washington	Storage avail. Obsts. surround fld.
Collegeville	Perkiomen Valley	1-1/2NE; rds. NE, SE. 40-12-15, 75-25-45	250'	20	New York	30' pole line, barn, trees E, SE, NW, W, SW; 40' silo NE.
Conneaut Lake	Conneaut Lake	1-7/10 WSW; US 322 SE 41-55-30, 80-20-15	1250'	18	Cleveland	* Pole line at SE end of runways.
(A) Connellsville ✓	Connellsville, army	4 SSW; US 119 E; road N. 39-57, 79-40	1250'	34 _h L ₅ S ₁	Huntington	91,100 oct. 25' poles 100' E of E/W runway un- lighted.
Conway	Conway	7/10W; 1-1/2NNE of Baden. 40-40-15, 80-14-00	950'	15 S ₂	Cleveland	80 oct.
Corry	Port Lawrence	1-1/5S; RR, US 6 N; St. 277 W. 41-54-30, 79-38-30	1745'	23 S ₂	Cleveland	25' power line NW; 15-40' trees surround fld.
Cove Valley (Martinsburg)	Altoona-Blair County Site 24A, CO-PG					See Altoona
Cresson	Cresson Air Service					No data avail.
Daleville	Daleville	3/5 N; US 611 N; 10 SE of Scranton. 41-18-15, 75-30-45	1775'	19 S ₃	New York	73 oct. 150' hill, 30' trees S.
Danville	Danville	2-1/5SW; rd. N; RR, riv. NW 40-58-45, 76-32-00	480'	29 S ₂	New York	72 oct. Portable floodlights emerg. only. 400' hill SE.
Douglaville (Beaumont)	Smilin' Jack	1-3/10 NW; RR, riv. 1/2 S. 40-16-30, 75-45-30	200'	24 S ₃	New York	80 oct. No storage.
Dravosburg (Pittsburgh)	Bettis	1/2 NW; 6 SSE Pittsburgh; bet RR and S. 40-21-50, 78-54-00	1250'	20 _h S ₃	Cleveland	80 oct. 3200 x 2000' area avail.
Dubois	Dubois	1-7/10 ESE; RR N; St. 255 N 41-06-30, 78-44-00	1575'	30 S ₃	Cleveland	80 oct.

PENNSYLVANIA

111

* UNDESIGNATED T-TOWER R-RANGE
H-HOMING DEVICE V-VOICE(ONLY)FAC.

112
PENNSYLVANIA

CITY	AIRPORT NAME	LOCATION	ELEV	CLASS	CHART	REMARKS
Duncansville (Altoona)	Altoona	1 SW, GSW Altoona Rd., RR E. US 22N.40-25-00, 78-26-30	1060'	56 S ₃	Cleveland	73 oct. 20-80' trees surround fld.; 30-35' bldg. NW.
Easton	Easton	S-1/2NW, St. 116E, RR, creek N. 40-44-15, 75-14-30	580'	27 S ₃	New York	73 oct.
Ebensburg	Keystone	SSW, US 22 SE, RR 1/4 NW 40-27-45, 78-46-30	2100'	23 S ₃	Cleveland	87 oct. Trees at end of strips. NE/SW strip unsafe in wet weather (washouts).
Erie (Fairview)	Erie County	11-3/6SW, US 20 NW, rd. E. 42-01-15, 80-16-30	805'	24 S ₃	Detroit	80 oct. 30-35' poles N,E; RR, pole line S.
Erie	Port Erie	6WS, St. 5NW, RR SE, US 20 SE. 42-08-00, 80-10-45	755'	46 _h R ₁ S ₂	Detroit	R-371 kos.
Fogelsville	Fogelsville	7/10 E; St. 100; SE, E; US 22 N. 40-35-00, 75-37-15	480'	25 S ₁	New York	80 oct.
Gettysburg	Doercom	2-2/6NW, US 30, RR N. 39-50-20, 77-16-20	590'	19	Washington	* 40' trees, bldgs. SE, NE; 40' power line NE, 10-15' trees NW.
Gettysburg	Gettysburg	2-4/6NW, US 30, RR 1 SW, RR E. 39-51-30, 77-16-00	600'	24 S ₃	Washington	80 oct. No storage. 25' trees N.
Gordon	Gordon	1-4/6 W, St. 919 SW 40-44-45, 76-22-45	960'	18 S ₂	New York	80 oct. 700' hill S.
Granville	Cargill	1-1/2SW, riv. NW, RR SE 40-32-30, 77-38-45	490'	18	New York	* 30-40' trees, 260' wooded hill SW, W.
Greensburg	Pittsburgh-Greensburg	2-3/10SE, US 30, 2 N, Reser- voir 1/4 E; 17-00, 79-30-30	1290'	50	Cleveland	* 75' tower W.
Greenville	Port Greenville	2-3/10W, St. 358 S, RR, riv. E. 41-24-30, 80-28-00	1190'	17 S ₂	Cleveland	80 oct. 20' pole line S; 30' trees N, SE, SW.
Grove City	Grove City	2-1/10SSE, RR 1/2 E; St. 78 1/2SW. 41-08, 80-04	1275'	19 S ₂	Cleveland	80 oct.
Hanover	Devener	ZENE; St. 194 W. 39-49-45, 76-57-45	590'	20 S ₃	Washington	73, 80 oct.
(N) Harrisburg	Harrisburg (New Cumberland NAF)	4 SSE; riv. RR N, US 111 SW 40-13, 76-51	342'	40 _h R ₂ L ₆ S ₃	New York	T-278 kos., 128.18 mo., 7a.m.-9p.m. 73, 100 oct. Closed to soft. without radio. 50' trees 150' NNE;
Harrisburg	Penn-Harris	4 ESE, US 422, RR N. 40-15-00, 78-48-30	400'	26 L S ₃	New York	1140' ridge 1 1/2 mi. S; 740' tower 1/2 mi. N; 497' 80 oct. Flood lights. tank 1000' E. N.A.T.S.
Harrison City (Jeannette)	Harrison City	1-1/10NW, St. 180 S; 4 NW Jeannette, 40-22, 79-40	1230'	17	Cleveland	35-45' trees, 30' poles NW.
Hazleton (St. Johns)	Hazleton	5-4/6NW, 1-1/2WNW Drums; rd. E. 41-01-45, 76-01-30	1180'	16 S ₃	New York	80 oct. 20-30' trees N, SW.
Honey Brook	Honey Brook	1-4/6SW, RR, St. 322, 1 1/2 N. 40-06-10, 76-56-40	740'	21 S ₁	New York	80 oct. 40' trees S, W; 40' bldgs. S.
Hughesville	Hughesville	5/6 S; race track NW, creek SE, 41-13-45, 76-43-45	560'	12	New York	* 35-40' trees NE
Huntingdon	Huntingdon	1 S; river NE 40-28-30, 78-00-45	620'	20 S ₃	Cleveland	80 oct. 30' pole line, trees, 75' bldgs. W.
Indiana	Hamilton	2-1/2E; US 422 S; reserv. 1 1/2 W. 40-37-15, 79-06-00	1440'	28 S ₃	Cleveland	80 oct. Pole line S.
Johnstown	Johnstown	4-7/10E; on Plateau; St. 53 1-1/5 N. 40-18-30, 78-49-45	2285'	45 _h	Cleveland	*
(N) Johnsville (Ivyland)	Brewster	3/4 NW, 1/2SSE Ivyland RR E. Hwy. SW & NW 40-12-15, 75-04-30	540'	32 _h S ₃	New York	* 100 oct.; repairs in emerg. No storage. Rest'd. to Navy operations.
Kylertown	Ames	4/5W, St. 53, 1/4 SE 41-00-30, 78-10-00	1700'	14	Cleveland	*

* UNDESIGNATED T-TOWER R-RANGE
H-HOMING DEVICE Y-VOICE(ONLY)FAC.

618189 O - 44 - 10

PENNSYLVANIA

CITY	AIRPORT NAME	LOCATION	ELEV	CLASS	CHART	REMARKS
Lancaster	Lancaster	1-1/2 NNW, RR 1/4 SW, St. 72 SW 40-03-45, 78-19-15	320'	28 S ₃	New York	73, 80 oct. 35' power line W; 45' trees S.
Lancaster (Lititz) ✓	Lancaster, mun. Site 36, GO-PG	5-1/2 N; St. 501 W; 2-1/2 S Lititz, 40-07-16, 76-18-15	390'	27 _h L ₄ S ₃	New York	73, 87 oct. No storage. 45' trees poles S, WSW
Langhorne	Silver Star	2-2/5 E; US 1 S; RR, 1/2 N. 40-11-00, 74-52-45	103'	24	New York	* 60-70' trees S, E, W, N; 55' trees, poles NW, W
Latrobe	Latrobe	2-4/5 SSW; St. 981 SE; US 30 N. 40-16-45, 79-24-00	1144'	23 _h S ₃	Cleveland	80 oct.
Leechburg	Leechburg	1-3/5 ESE; St. 66 W. 40-37-30, 79-34-30	960'	30 S ₃	Cleveland	73 oct. 20' pole line, trees N, NE.
Lehighton	Lehighton	9/10 WSW; St. 902 NW; race track N. 40-49-30, 75-44-00	602'	19 S ₃	New York	73, 80 oct. 400' mt. SSE.
Lewiston	Cargill					See Granville, Pa.
Lewistown	Lewistown	4 S; US 522 NW; riv. 1/2 SE 40-33-45, 77-38-15	560'	19 S ₃	New York	80 oct. 600' wooded hill NW.
Lock Haven	Cub Haven	1-7/10 E; rd. riv. N; RR S. 41-08-00, 77-24-45	560'	25 _h S ₃	New York	80 oct. 2800' allway landing area avail. 1400' mts. S, SE; 30-70' tank SW; 75' power line 400' E
Mars	Porry	5 E; Route 19, 1/4 E. 40-41-45, 80-06-30	1060'	13 S ₁	Cleveland	80 oct. 15' bldg. pole line, 150' of runway. hill E; 40' trees W.
Martins Creek	Martins Creek	4 NNE; St. 709 SW; riv. SE 40-48, 75-07	370'	25 S ₃	New York	73 oct. 30' pole line, 120' hills N.
Matamoras	Matamoras	1/2 SSE; US 209 NW; Del. riv. SE 41-21-15, 74-42-00	450'	17 _h S ₃	New York	80 oct. 2900' NE/SW strip avail. L4 lights in emerg only SE' houses N; 60' trees S.
Meadville	Penn-Mead	3 SSW; US 19 E. 41-36-00, 80-10-30	1365'	20 S ₃	Cleveland	20' trees N; 10' trees E, S.
Meadville ✓	Port Meadville	3-2/5 W; US 8 S. 41-37-45, 80-12-30	1400'	32 _h L ₄ S ₃	Cleveland	80 oct. No storage. 125' hill N, NW.
Mercer	Mercer	4-4/5 NNE; lake; RR 1 W. 41-17-30, 80-12-30	1300'	27 L ₁ S ₃	Cleveland	73 oct.
(A) Middletown ✓	Olmsted, army	1 W; RR, US 230 N; riv. S. 40-12, 76-46	300'	50 _h E ₁ L ₅ S ₃	New York	R-398 hzs., 126.18 mo. 62, 87, 91, 100 oct. Hi-tension lines, water tower along N, NE side fld, only pilots familiar with approaches attempt night landings.
Milton	Milton	4/5 S; St. 14, RR, riv. W. 41-00-30, 76-51-00	450'	20 S ₃	New York	73 oct.
Montgomeryville	309	7/10 SE; US 222 SE; US 309W. 40-14-00, 74-18-15	460'	22	New York	* 20-60' trees, NE, SW, NW; 15-30' pole lines S, SE, W.
Mt. Jewett	Mt. Jewett	4/5 ESE; US 8, 1/4 N. 41-43-15, 78-37-30	2240'	19	Cleveland	* 30' trees SE
Mt. Pocono	Mt. Pocono, Site 21, BJ-10	1-1/2 NW; US 611 NE 41-08-15, 75-22-30	1914'	26 _h L ₃	New York	* 40' trees, 55' pole line NE. Three 55' masts, lighted, on SW end NE/SW strip. 3282' NE/SW strip avail
Mt. Union ✓	Mt. Union	4 S; US 522 E. 40-19-30, 77-53-00	560'	30 S ₃	New York	73 oct. 250' Mt. W.
New Alexandria	New Alexandria	1-1/2 ENE; St. 22 N. 40-24-15, 79-24-00	1200'	18 S ₃	Cleveland	80 oct.
New Castle	New Castle	4 NNW; US 224 SE; US 422 E. 41-01-30, 80-24-45	1080'	29 _h S ₃	Cleveland	80 oct. No storage. 50' bldg. SE.
(N) New Cumberland ✓	NAF, New Cumberland					See Harrisburg Airport.
New Hanover	Layfield	2 NE; St. 663 W; St. 73 S. 40-12-15, 75-53-45	320'	17 S ₃	New York	* No storage. Used solely for repairs.

114
PENNSYLVANIA
ELEV CLASS

CITY	AIRPORT NAME	LOCATION	ELEV	CLASS	CHART	REMARKS
New Hanover	New Hanover	1/2 W; road NE; St. 663 SE. 40-18, 75-36	300'	25 L S ₃	New York	80 oct. No storage. Portable flood lights.
New Kingstown	Taylor	1/2 SE; US 11 N; road W. 40-13-45, 77-04-30	440'	28 S ₃	New York	80 oct.
Norristown	Patco	2-1/2 SE; St. 422 NE; bet. 2 RR. 40-06, 75-19	200'	17	New York	*
Oil City	Spans Memorial	4-1/10 NNW; St. 428 E. 41-29-00, 79-44-30	1490'	22 _h S ₃	Cleveland	80 oct.
Orwigsburg	Schuykill	1-1/5 ESE; rd. N; St. 120 W. 40-38-45, 76-04-45	360'	17	New York	*
Paoli (Malvern)	Philadelphia Main Line	2-4/5 WNW; US 30; 1 S. 40-03-30, 75-32-00	310'	21	New York	* 20-40' trees WSW, SW; 35' pole line ESE.
Philadelphia (Bethayres)	Budd	12-1/2 NE; 1-4/5 E Bethayres; RR N. 40-07-00, 75-02-45	240'	44 _h	New York	* 40' trees 400' E.
(N) Philadelphia	NAAS, Mustin	4 S; E end Navy Yard; riv. S. 39-53-30, 75-09-45	12'	48 _h R ₁ L ₅ S ₃	Washington	T-251 kcs., 140.58 mc. 40' trees 400' E. 87,100 oct. 40' pole line NE; 40' bldg. W. NAFC.
Philadelphia	Northeast Philadelphia	12 NE; US 1, 1 W. 40-05-00, 75-00-30	106'	50 _h	New York	*
Philadelphia	Philadelphia	5-3/10 SW; river S. 39-52-30, 75-13-30	10'	54 _h	Washington	* Closed -- all activities terminated.
Philadelphia	Somerton	14 NE; St. 532 NW; RR SE. 40-07, 75-01	170'	25	New York	45-75' pole N, S, W; 60' trees E.
Phillipsburg	Black Moshannon, Site 51A, CO-10	7 E; St. 604, 1 N. 40-53-15, 78-05-15	1933'	30 _h L ₃	Cleveland	* Use runways only after wet weather.
Pine Grove	Swatara Valley	4 WSW; St. 443 N; creek S; RR N. 40-31-30, 76-27-30	480'	21 S ₂	New York	80 oct. 60' trees WNW, 200' from end of strip.
Pitcairn (Pittsburgh)	Johnston	1 NW; 7 E Pittsburgh; reser- voir S. 40-24-00, 79-48-15	1175'	16 S ₃	Cleveland	80 oct. 30' pole line, 35' houses NE.
Pitcairn (Pittsburgh)	Pitt-Wilkins	1 NNW; 8 E of Pittsburgh. 40-25, 79-47	1200'	17 S ₂	Cleveland	80 oct.
Pittsburgh (Bridgeville)	Mayer	10 WSW; US 19 SE; creek NE; RR S. 40-22-15, 80-06-45	770'	16 S ₃	Cleveland	80 oct. 130' trees N, NW; 22' pole line S; 40-45' bldg. W, S, SE; 35' stack E.
(A) Pittsburgh	Pittsburgh, army	14-3/10 WNW; riv. 3 N; US 22 3 S. 40-29-15, 80-12-45	1155'	35 _h	Cleveland	
(A) Pittsburgh	Pittsburgh-Allegheny County	5-3/10 S; RR NW; St. 885 W. 40-21, 79-36	1250'	57 _h R ₂ L ₆ S ₃	Cleveland	T-278 kcs., 126.18 mc. 80,91,100 oct. No contact lights. Tetrahedron. 49' bldg. W. NATS. NAFC.
(N) Pottstown	Pottstown	4-1/2 E; US 422 N. 40-14-15, 75-32-45	311'	25 S ₃	New York	80,91 oct. 30' poles N; 35' trees, bldg. NE; 40' trees S; 6' brush W.
Reading	Berks	4-1/2 NW; St. 83, 1/2 SW. 40-23-15, 75-99-15	330'	18 S ₃	New York	80 oct. 130' hill NW; 50' trees N, NE.
Reading	Madeira	3-1/5 N; US 222 W; RB W, SE; race trk. W. 40-23-15, 75-55	400'	20 L S ₃	New York	80 oct. Portable flood lights avail. 35' bldg. E; 50' trees W.
(A) Reading	Reading Airport (Reading AAF)	3 NW; St. 83 SW; river E. 40-22-30, 75-58-00	342'	52 _h R ₁ L ₅ S ₃	New York	T-281 kcs., 126.18 mc. 73,91,100 oct. No beacon.
Salix	Salix					No data avail.
Sayre	Valley	2-7/10 WNW; river E; RR N. 41-59-30, 76-34-00	800'	22 S ₃	New York	80 oct. 45' trees E.
Scranton (Elmhurst)	E. Scranton	7-3/10 ESE; St. 990 S. 41-23-15, 75-31-30	1660'	23	New York	* 20-40' trees S, N.

* UNDESIGNATED T-TOWER R-RANGE
N-NOMING DEVICE V-VOICE(ONLY)FAC.

PENNSYLVANIA						
CITY	AIRPORT NAME	LOCATION	ELEV	CLASS	CHART	REMARKS
Scranton	Scranton	7-1/5 WNW; US 6 N; rd. SE. 41-28-45, 75-46-15	1150'	24 _h L ₃ S ₃	New York	73 oct. No storage. Boundary lights avail. only by arrangement or by pilot circling fld.
Somerset	Somerset (Rhoads fld.)	2 NNE; US 219 W; RR, 1 SE. 40-02-15, 79-04-00	2200'	27 S ₃	Cleveland	80 oct. 35' hill NW; 40' trees NE; E; poleline 250' W.
State College	State College Air Depot, Inc.	3-2/5 E; US 322, 1/2 S; rd. W. 40-47-30, 77-47-30	1100'	19 S ₃	New York	80 oct. 800' mt. N, S.
Stroudsburg	Pipher	2 1/2 NNE; US 209, 1/3 S; rd. E 41-01-45, 75-10-45	426'	22 S ₃	New York	73 oct.
Sunbury	Sunbury	2 NNE; on island. 40-53-30, 76-47-00	450'	37 R ₁ L ₄ S ₃	New York	H-353 kcs. 80 oct. Lights on req.
Tarentum	Allegheny Valley	3-1/5 W; St. 28, 1 1/2 SE; RR W. 40-36-00, 79-48-15	1125'	24 S ₂	Cleveland	80 oct. CAP.
Titusville	Col. Drake	3-1/2 S; St. 8 W; RR, creek E. 41-34-45, 79-41-00	1600'	27	Cleveland	* 25' pole line, 35' bldgs. ends of E/W strip.
Towanda	Towanda	1 1/2 SSE; RR, US 220 W; creek SE; riv. NE. 41-44-30, 76-26-30	700'	25 _h	New York	40-50' trees, 40' pole line SW; 40' pole line NE at edge of runway.
Vandergrift	Vandergrift	2 WNW; US 56 W; RR, riv. E. 40-36-15, 79-36-15	1000'	21 S ₂	Cleveland	73 oct. 10-50' trees E, NE, SW; 30' pole line NW; 150' hill SW.
Warren	Warren	2 WSW; riv. E, S, W; RR, US 6 1/2 N. 41-50, 79-10	1100'	23 _h S ₃	Cleveland	80 oct.
(A) Waynesboro	Waynesboro	3 SE; St. 16, 1/4 N. 39-43-30, 77-32-00	700'	20 _h L S ₃	Washington	80 oct. B-2 lights avail. 750' mt., 20' trees E 50' hill W.
Waynesburg	Greene County	2-7/10 E; St. 21 S; RR 1/2 NW 39-54, 80-08	1100'	32 S ₃	Huntington	80 oct. 120' trees SW; 80' hill SE.
Wilkes-Barre	Wilkes-Barre Wyoming Valley	4 1/2 NE; US 11 NW; riv. SE; RR NW. 41-18, 75-51	546'	35 _h R ₁ L ₃ S ₃	New York	H-272 kcs. 80 oct. No storage. 1100' mt. N, NW; 70' trees NW.
Williamsport	Williamsport	5-1/10 E; riv. S; Montoursville, adj. N. 41-14-15, 76-55-30	523'	43 _h R ₁ S ₂	New York	H-233 kcs. 73 oct.
(N) Willow Grove	NAS, Willow Grove	4 WNW; US 611 E. 40-11-30, 75-08-30	360'	40 _h R ₁ L ₃ S ₃	New York	T-356 kcs., 140.58 mc. 91,100 oct. Tie-down, only. Lgts. on req. Ext. local oper. NAFC.
Womelsdorf	Womelsdorf	3 NW; St. 483, 1 E. 40-23-45, 76-13-45	500'	13 S ₁	New York	73 oct. 60' trees E, W.
York	York	8-3/10 WSW; US 30 N; RR E. 39-55-00, 76-52-30	500'	19 L S ₃	Washington	80 oct. Floodlights avail. 35' poleline, trees N.
Youngsville	Brokenstraw	2-3/5 W; US 6, RR S. 41-50-45, 79-22-00	1230'	17 S ₃	Cleveland	73 oct.

RHODE ISLAND

CITY	AIRPORT NAME	LOCATION	ELEV	CLASS	CHART	REMARKS
(N) Charleston	MAAF, Charleston	1-9/10 SW; US 1 N; cove W. 41-22, 71-40	35'	58 _h R ₁ L S ₁	Boston	T-3295 kcs., 140.58 mc. 72,100 oct. B-2, mobile flood, obst, lgts. Aux. to NAS, Quonset Point.

RHODE ISLAND

CITY	AIRPORT NAME	LOCATION	ELEV	CLASS	CHART	REMARKS
Greene	Ricco	1-4/5 WNW; RR S; riv. S; E; 41-42, 71-47	390'	12	Boston	*
(A) Providence (Hillsgrove) ✓	Hillsgrove AAF	6-7/10 S; US 1 W; St. 1, N; RR W. 41-44, 71-25	56'	40 _h R ₂ L ₅ S ₃	Boston	T-278 kcs., 126.18 mc. 73, 91, 100 oct. Pole W end E/W rwy.; 75' pole E side.
(N) Quonset Point (Providence) ✓	NAS, Quonset Point	16 1/2 S of Providence; bay N, E, W. 41-35-30, 71-24-45	14'	60 _h R ₂ L ₅ S ₃	Boston	T-227 kcs., 140.58 mc. 91, 100 oct. No storage. NATS. NAFC.
Smithfield	Smithfield	1 NE; St. 104, RR 1/2 W. 41-56-00, 71-32-15	400'	17 S ₃	Ecston	* 73 oct.
(N) Westerly	NAAF, Westerly	2-2/5 SSE; riv. 1-3/10 E; US 1 N. 41-21, 71-48	82'	40 _h R ₁ L ₅ S ₃	Boston	T-3295 kcs., 140.58 mc., 7 a.m.-8 p.m. 91, 100 oct Tetrahedron. Aux. to NAS, Quonset Point.

SOUTH CAROLINA

CITY	AIRPORT NAME	LOCATION	ELEV	CLASS	CHART	REMARKS
Aiken	Aiken	2 E; US 78, RR NNE. 33-32-30, 81-42-00	500'	26 S ₂	Savannah	80' oct. 45' trees, 15' bldg. SSW.
(A) Aiken ✓	Aiken AAF	6 NNE; US 1 E; RR 1 SW. 33-39-00, 81-42-30	530'	51 _h R ₁ L ₅ S ₃	Savannah	T-201 kcs., 126.18 mc., 6 a.m. to 11 p.m. 73, 87, 91, 100 oct. No storage.
(A) Allendale ✓	Manning	1-1/2 ENE; St. 331 N. 33-01, 81-17	180'	32	Savannah	*
Anderson ✓	Anderson	4-1/2 WSW; St. 80 S; St. 24, 1/4 N. 34-30, 82-43	770'	50 _h R ₁	Charlotte	V-278 kcs., 126.18 mc.
(A) Barnwell ✓	Barnwell	1 WNW; St. 37 E. 32-15, 81-23	230'	50 _h	Savannah	*
(N) Beaufort ✓	NAS, Beaufort	4 NW; 32-28-30, 80-43-45	27'	60 _h R ₁ L ₅ S ₃	Savannah	T-219 kcs., 140.58 mc. 91, 100 oct. No storage.
Bennettsville ✓	Palmer	3 WNW; St. 9 E. 34-39-00, 79-43-30	155'	66	Charlotte	*
Bennettsville	Rowe	1-1/2 NE; bet. RR, St. 79. 34-38, 79-40	190'	18 S ₁	Charlotte	73 oct. 25' trees SW; hwy. 14' higher than fld. N.
Camden ✓	Woodward	2-9/10 NE; US 1 E. 34-17-00, 80-34-30	300'	30 _h S ₃	Charlotte	73, 87 oct. No storage.
(A) Charleston ✓ (N)	Charleston AAF	10 1/2 NW; RR NE; riv. 2 W; rd S. 32-54, 80-02	40'	70 _h R ₂ L ₅ S ₃	Savannah	T-278 kcs., 126.18 mc. 73, 91, 100 oct. Two-way contact with tower necessary. NATS.
(N) Charleston	NAS, Charleston (LTA)	4 N; river E. 32-50-45, 79-56-15	9'	17 _h R ₂ L ₅ S ₃	Savannah	T-3295 kcs. 91, 100 oct. No storage. Bldg., N, NE, E. obst. lighted.
Charleston	Carolina Skyways	6 SSW; river 1/2 W. 32-42-15, 79-58-30	10'	26 S ₃	Savannah	80 oct. 10' bldgs. 40' NNE; 13' bushes 100' NNE; 8' bushes 40' NW.
Charleston	Clark	4 S. 32-44, 79-57	6'	21	Savannah	40-65' trees surround fld.
(A) Charleston ✓ (N)	John's Island AAF	7 SSW; 9 SE of John's Isl., rd. W. 32-42-00, 80-00-30	16'	50 _h	Savannah	Outlying fld. to NAS, Charleston.

* UNDESIGNATED T-TOWER R-RANGE
H-HOMING DEVICE V-VOICE(ONLY)FAC.

SOUTH CAROLINA

CITY	AIRPORT NAME	LOCATION	ELEV	CLASS	CHART	REMARKS
Chester ✓	Chester, mun.	5 NNE; US 321, RR, 1/2 W; riv. E. 34-46-15, 81-11-00	709'	50 _h	Charlotte	
(A) Columbia ✓	Columbia AAB	7 SW; St. 715 SE; RR 1/2 SE 23-56, 81-07	233'	56 _h R ₃ L ₅ S ₃	Savannah	T-396 kcs., 126.18 mc. 73,91,100 oct. No storage. See Dublin, Georgia.
(A) Columbia ✓	Dublin AAF					
(N) Columbia ✓	MCAAF, Congaree	1 1/2 ESE; US 76 N; RR S. 33-55-02, 80-48-30	237'	45 _h R ₁ L ₅ S ₁	Savannah	T-3295 kcs., 140.58 mc. 73,91,100 oct. Aux. to MCAS, Cherry Point.
(N) Columbia ✓	Owens	2-1/2 SE; RR SW; rds. NW, E. 33-58-30, 80-59-45	192'	36 _h R ₁ L ₄ S ₃	Savannah	R-227 kcs. 74,80 oct. No storage. Obst., 101 NNW; 147' tank HSW; 107' tower SSE, lighted.
(A) Darlington ✓	Hartsville AAF	10 N; US 52 E; US 15 W. 34-28-45, 79-54-00	190'	50 _h	Charlotte	80 oct. For light planes only.
Darlington	Moore's	2 SW; St. 763 E. 34-17, 79-54	152'	14 S ₁	Charlotte	
* Elloree	Site 25, AO-CS	5 1/2 SE; RR 2 N; US 15, 2 1/2 E; rd. N. 33-27-30, 80-32-30	247'	40 L ₃	Savannah	* 70' trees around fld.; 70' stealmast NE.
(A) Florence ✓	Florence AAF	3 ESE; rd. N; US 76 N; RR SW 34-10-45, 79-42-45	146'	60 _h R ₂ L ₅ S ₃	Charlotte	T-396 kcs., 126.18 mc. 73,87,91,100 oct. No storage Ext. night oper. within 25 mi. radius. Refuel- ing stop for navy. NAFC.
(N) Florence	Robert Carnes					No data avail.
(N) Georgetown ✓	Georgetown	1 NW; US 70, 1 E. 33-23-30, 79-18-00	12'	29	Savannah	45-70' trees SW, NE, E; 26' hangar S; 30' hangar NE. Outlying fld. to MCAS, Parris Island.
(N) Georgetown ✓	Georgetown County OLP, marine corps	4 S; bay 1 E. 33-19-00, 79-18-00	39'	50 _h L ₅	Savannah	Tetrahedron center of fld. Outlying fld. to MCAS, Parris Island.
(A) Greenville ✓	Greenville	3-1/5 E; RR SE; road S. 34-50-45, 82-21-00	1015'	42 _h R ₁ L ₅ S ₃	Charlotte	R-281 kcs. 80 oct. Army Inactive Status.
(A) Greenville ✓	Greenville AAB	7-1/2 SSE; 1 1/2 SW Conestee; US 25 W. 34-45, 82-22	942'	56 _h R ₁ L ₅ S ₃	Charlotte	T-272 kcs., 126.18 mc., 6 a.m. to 12 p.m. 73,87, 91,100 oct. No storage.
Greenville	Paris Mountain	4-1/5 NNW; RR E; US 25, 1 E. 34-54, 82-27	1006'	21 S ₃	Charlotte	80 oct. 40' power line, 60' trees NW.
(A) Greenwood ✓	Coronaca AAF	3-4/5 N; RR, 2 E; St. 254 1-1/4 W. 34-15-00, 82-09-30	629'	50 _h R ₃ L ₅ S ₃	Charlotte	T-275 kcs., 7 a.m. to midnight. 87,91,100 oct. No storage. B-2 lights avail.
Greenwood	Greenwood	2-3/5 W; St. 7 N; RR 2 1/2 NE. 34-11-45, 82-12-15	671'	24 S ₃	Charlotte	73 oct. No storage. 7' fence NE.
(A) Hartsville ✓	Hartsville	2-1/10 NNE; US 15 S. 34-24-00, 80-02-30	230'	25 S ₂	Charlotte	80 oct. 20-30' trees SSE; 25' trees E; 15-25' trees W. Aux. to Florence AAF.
Lancaster	Coulbourn	1 SSW; St. 914 SW. 34-41-45, 80-47-00	560'	20	Charlotte	16' trees N; hwy. 12' above fld. WSW, S.
* Lane ✓	Site 24, JX-RW	3 S; RR W; rd. S; riv. 2 S. 33-29, 79-53	70'	34 R ₁ L ₃	Savannah	* H-359 kcs. 80' smokestack N; 82-92' masts NE, E, S, lighted.
Laurens ✓	Barksdale	2-4/5 E; US 76, 1 SW; RR NE. 34-30-30, 81-57-30	700'	30 S ₃	Charlotte	73 oct. 20' woods SW; 25' trees SSE; 22' pole line NE.
(A) Myrtle Beach ✓	Myrtle Beach AAF	3 WSW; US 17 SE. 33-41-00, 78-55-30	24'	50 _h R ₂ L ₅ S ₃	Savannah	T-272 kcs., 126.18 mc. 73,91,100 oct. No stor- age.
(A) North ✓	North	1-1/2 SE; US 178 N. 33-36, 81-05	320'	50 _h	Savannah	* 1000' extension at ends N/S runway.
North Augusta	North Augusta	2 E; US 1 S. 33-30, 81-57	375'	23 S ₃	Savannah	80 oct.
(A) Orangeburg ✓	Hawthorne, army	5 S; RR E; river W. 33-25, 80-51	195'	52 L S ₃	Savannah	73, 91 oct. Pole line E. B-2 lights avail.

SOUTH CAROLINA
117

* UNDESIGNATED T-TOWER R-RANGE
H-HOMING DEVICE V-VOICE(ONLY)FAC.

SOUTH CAROLINA

CITY	AIRPORT NAME	LOCATION	ELEV	CLASS	CHART	REMARKS
Orangeburg ✓	Jennings	2-3/10 S; RR E; riv. 1/4 W. 33-27-30, 80-51-00	190'	25 S ₃	Savannah	80 oct.
(N) Farris Island	MCAS, Farris Island	1-1/2 S; 8 S of Beaufort 32-19, 80-41	9'	60 _h R ₂ L ₅ S ₃	Savannah	T-3295 kcs., 140.58 mcs. 73,91,100 oct. 30' trees 150' SW.
Ridgeland	Ridgeland	1-3/10 WNW; St. 128 E. 32-29-30, 81-00-00	60'	22 S ₁	Savannah	
Rock Hill	Roddey	2-7/10 SW; US 21 SE; RR 4 NW. 34-54-00, 81-03-15	664'	29 S ₃	Charlotte	80 oct. No storage.
(N) Spartanburg ✓	Memorial	2 _h SW; US 221, 1/2 SE; rds. N E. 34-55-30, 81-57-00	804'	40 _h R ₂ L ₅ S ₁	Charlotte	T-317 kcs., 126.18 mc. 73,91,100 oct. Navy repairs. No storage. Outlying fld. to NAS, Atlanta, Georgia.
(A) Sumter ✓	Shaw, army	7 WNW; US 76 S; RR 4 W. 33-58-06, 80-28-00	236'	45 _h R ₁ L ₅ S ₃	Savannah	T-272 kcs. 73,87,91,100 oct. 11,000 x 1600' allway area N/S, E/W.
(A) Sumter ✓	Sumter	1-1/2 NW; RR, St. 763, 2 S; RR NE. 33-56, 80-22	169'	30	Savannah	* Aux. #4 to Shaw Fld.
Timmonsville	Higgins	1-1/2 ENE; US 76, 150 NW. 34-08-30, 79-54-45	149'	18 S ₁	Charlotte	80 oct. For light planes only. Power line MNW end NNN/SSE strip.
(A) Walterboro ✓	Walterboro AAF	1-3/10 NE; St. 64 SE. 32-55, 80-39	93'	58 _h R ₁ L ₅ S ₃	Savannah	T-272 kcs., 126.18 mc., 6:30 a.m.-Midnight, other hrs. on req. 73,91,100 oct. No storage.
Wampee ✓	Ocean Drive Flight Strip	3-1/2 SE; US 17, 1/2 SE. 33-49, 78-43	33'	60 _h	Savannah	*

SOUTH DAKOTA

CITY	AIRPORT NAME	LOCATION	ELEV	CLASS	CHART	REMARKS
Aberdeen ✓	Aberdeen	2-9/10 E; US 12 N; RR 1 N. 45-27-00, 98-25-45	1299'	43 _h L ₂ S ₃	Aberdeen	73 oct. Boundary lights turned on by circling fld.
Brookings	Brookings	2-3/2 SSE; US 77, 1/2 W. 44-16-30, 96-46-30	1600'	36 S ₃	Aberdeen	80 oct.
Edgemont	Edgemont	1-1/10 WSW. 43-17-45, 103-50-15	3575'	27	Casper	
Faulkton	Biedenfelt	2 S; road, RR E. 45-00, 99-08	1590'	25	Aberdeen	* 15' poles E boundary.
Hot Springs ✓	Hot Springs	5-1/2 SSE; US 18 3/4 NE; riv. 1/2 N. 43-21-30, 103-24-00	3075'	53	Casper	*
Huron ✓	W. W. Howes	1-3/10 WNW. 44-22-45, 98-13-15	1282'	43 _h R ₁ L ₃ S ₃	Aberdeen	R-353 kcs. R3,91 oct. Fld. lights on req.
Leaumont	Wynfordner	1-3/10 NE; RR 3/4 S; US 12 1 1/2 S. 45-57-15, 102-08-15	2567'	26	Rapid City	*
Martin	Ward	12 SE; St. 73, 9 W. 43-04-45, 101-32-30	3200'	24	Sioux City	
Miller	Site 44, CX-HR	5-3/5 S; St. 45 E. 44-26-15, 98-59-15	1735'	37 L ₂	Aberdeen	*

* UNDESIGNATED T-TOWER R-RANGE
M-HOMING DEVICE V-VOICE(ONLY)FAC.

SOUTH DAKOTA

CITY	AIRPORT NAME	LOCATION	ELEV	CLASS	CHART	REMARKS
(A) Mitchell ✓	Mitchell AAF	4 N; St. 37 E; road N. 43-46, 98-01	1292'	67 _h	Sioux City	Inactive.
Wobridge ✓	Wobridge	1-1/5 NW; RR SW; US 12, 3/4 S. 45-32-45, 100-26-30	1670'	29	Aberdeen	*
* Philip	Site 31, CX-HR	3-3/5 E; US 14 N; RR 1/4 S; riv. & S. 44-03, 101-36	2210'	40 R ₁ L ₃ S ₁	Aberdeen	* H-206 kcs. 80 oct.
(A) Pierre ✓	Pierre AAF	4 E; US 14, US 83, 1 1/2 NW. 44-23, 100-17	1719'	69 _h R ₂ L ₅ S ₃	Aberdeen	T-396 kcs., 126.18 mc. 100 oct. aromatic. 73 oct.
Rapid City	Halley	1-1/2 NNE; US 14, 16, 1 SE. 44-06-00, 103-12-15	3300'	40 S ₃	Rapid City	73 oct.
(A) Rapid City ✓	Rapid City AAB	8 NE; RR 1 S; 3 NW of Boxelder. 44-09-00, 103-05-30	3210'	79 _h R ₃ L ₅ S ₃	Rapid City	T-396 kcs., 126.18 mc. 73, 91, 100 oct. No storage 3345' hills N; 3430' hills S.
St. Francis	I. U. Ranch	9-3/5 SW; RR, US 20, 9 S. 43-04, 101-04	3050'	16 S ₁	Sioux City	73 oct. Cattle crossing strips at times. Use strips only.
(A) Sioux Falls ✓	Sioux Falls AAF	1-1/2 NNW; RR, river E. 43-34, 96-44	1420'	57 _h R ₂ L ₅ S ₃	Sioux City	T-396 kcs. 73, 91, 100 oct. Closed to planes over 30,000 lbs. gross weight.
Spearfish ✓	Black Hills	4-1/2 E; US 14, 8 S. 44-28-43, 103-46-30	3900'	53 R ₁ S ₃	Rapid City	H-335 kcs. 73 oct.
Stevens	Rickenbacker	1 N; US 77, RR SW; riv. 1 E 42-32-30, 96-29-15	1114'	30 S ₃	Sioux City	80 oct. Ltd. storage. 250' hills E, SE.
Vermillion	Vermillion	3-4/5 NNW; St. 50, RR NE. 42-48-15, 97-00-30	1140'	30 S	Sioux City	* Storage avail. 12' poles N; 30' trees NE.
Watertown	Watertown	8-3/10 N; US 81 E. 45-01, 97-07	1779'	30 S ₃	Aberdeen	73 oct. No storage. 12' poleline SE, E.
(A) Watertown ✓	Watertown AAF	2 NW; RR 1/2 NE; lake 1 1/2 NW 44-55, 97-09	1736'	69 _h R ₂ L ₅ S ₂	Aberdeen	T-396 kcs., 126.18 mc., 8 a.m.-10 p.m. 73, 91, 100 oct.
Winner	Winner	1-3/10 NE; US 18, RR 1 SW; road W. 43-24, 99-51	1900'	30	Sioux City	*
Yankton ✓	Yankton	2-3/10 N; US 81, 1/2 W. 42-55, 97-23	1400'	35 S ₃	Sioux City	73 oct. 927' tower 3 1/4 E.

TENNESSEE

CITY	AIRPORT NAME	LOCATION	ELEV	CLASS	CHART	REMARKS
Bristol	Tri-City					See Tri-City, Tenn.
Chattanooga ✓	Chattanooga (Lovell)	5-1/2 E; US 11 S; RR E; ork W. 35-02-30, 85-12-00	670'	45 _h R ₁ L ₅ S ₃	Chattanooga	B-341 kcs. 80 oct. Closed to Army acct. except in emerg.
(N) Clarksville ✓	Clarksville	7-2/5 NNW; US 41, 1/2 W; RR W. rd. S. 36-37, 87-25	550'	42 L ₃ S ₃	Nashville	80 oct. No storage.
Cookeville	Cookeville	1-1/2 NNE; RR 1/4 S. 36-11-00, 85-29-45	1050'	25 S ₃	Nashville	73 oct. Storage avail. in emerg. 15' poleline W; 10' hedge E, NE.

120
TENNESSEE

CITY	AIRPORT NAME	LOCATION	ELEV	CLASS	CHART	REMARKS
Cowan	University of South	1-4/5 NW; US 64 S; RR 1 NE. 35-11, 86-02	1000'	23	Chattanooga	* 30-40' trees E.
* Crossville ✓	Site 9, NA-WA	3-3/10 WNW; US 70 S; N. 35-57-30, 85-05-00	1862'	30 L ₃	Chattanooga	*
(A) Dyersburg ✓	Dyersburg AAF	9 S; US 51, RR E; 2 NNW Halls. 35-54-00, 89-24-30	289'	62 _h R ₁ L ₅ S ₃	Chattanooga	T-272 kcs., 126.18 mc. 73, 91, 100 oct. No storage.
* Gallatin	Site 66, DL-LV	1-1/2 NW; St. 109, 1 NE; SE. 25 S. 36-24-30, 86-28-00	597'	28 L ₃	Nashville	*
* Graham	Site 59, DL-LV	1-1/2 NW; St. 48, 1 E; riv. N, NE. 35-53, 87-29	536'	27 L ₃	Chattanooga	*
* Jacks Creek	Site 53, DL-LV	2 N; St. 22 E. 35-29-30, 88-30-30	545'	43 R ₁ L ₃	Chattanooga	* R-332 kcs.
* Jackson	Jackson	2-1/2 ENE; US 70, 1/4 NW; road S. 35-38, 88-47	450'	30 S ₃	Chattanooga	80 oct.
Jackson ✓	McKellar	4-1/2 W; RR SE; US 70 N. 35-36, 88-55	410'	36 _h	Chattanooga	*
Johnson City ✓	Tri-City					See Tri-City, Tenn.
Kingsport ✓	Tri-City					See Tri-City, Tenn.
Knoxville ✓	Knoxville	12 SSW; St. 73 E; rd. N; 3 SW Rockford. 35-48-30, 83-59	972'	50 _h R ₂ L ₅ S ₃	Charlotte	T-278 kcs. 91, 100 oct. on Army contract. Tetrahedron avail.
Knoxville	University	2-1/2 E. 35-57-50, 81-52-30	830'	40 S ₃	Charlotte	80 oct. No storage.
Lebanon	Lebanon	1-4/5 SW; St. 10 E. 36-11-30, 86-18-00	522'	50 _h S ₃	Nashville	73, 91 oct. No storage. Trees SW, NE.
* Manchester	Site 16A, AG-NA	4-1/2 ESE; US 41, 1/2 SW. 35-27, 86-01	1090'	29 L ₃	Chattanooga	* 53' trees W, N;
Martin ✓	Gill-Dove	3-1/2 S; US 45 E. 36-17-00, 88-51-30	416'	33 S ₃	Nashville	73, 80 oct. No storage. Ltd. service.
(A) Memphis ✓	Memphis	5-9/10 SSE; US 78 W; RR 2 NE 35-03-50, 89-58-45	249'	52 _h R ₂ L ₆ S ₃	Chattanooga	T-278 kcs., 126.18 mc. 73, 91, 100 oct. 40-69' trees 400-800' W.
Memphis	Memphis Flying Service				Chattanooga	* No data avail.
(N) Memphis	NAS, Memphis	16 NNE; 1 1/2 ENE Millington; RR NW. 35-20-30, 89-53-15	298'	50 _h R ₁ L ₅ S ₃	Chattanooga	T-293 kcs. 73, 87, 100 oct. No beacon. Boundary lights on req. Rot. course indicators.
Memphis	Wilson	11-1/2 SE; US 78, 4 W. 35-02-15, 89-51-10	320'	26 S ₃	Chattanooga	73 oct.
Milan	Milan	2-4/5 NNE; RR 1 SE; country rd. E. 35-57-00, 88-46-30	421'	25 S ₃	Chattanooga	73, 80 oct.
* Morristown	Site 20A, NA-WA	9-1/2 ESE; riv. SW; RR 2 1/2 NW. 36-09, 83-09	1100'	30 L ₃	Winston-Salem	*
Murfreesboro	State Teachers College	2 E; US 70 N; US 41 1/4 SW. 35-50-00, 86-21-30	600'	29 S ₃	Chattanooga	80 oct. No storage.
(A) Nashville ✓ (N)	Berry	6 SE; US 41 SE. 36-07, 86-41	600'	55 _h R ₂ L ₆ S ₃	Nashville	* T-278 kcs. 73, 91, 100 oct. Three 50' poles 300' E of NW end NW/SE rwy. lighted. MAFIC.
Nashville	Gillespie	3 NNW; riv. N; US 41 W, 1 S. 36-11-45, 86-48-30	400'	34 S ₃	Nashville	80 oct. No storage. 500' hill 1000' NW.
(A) Nashville ✓ (Smyrna)	Smyrna AAF	17 SE; RR SW; 2 N of Smyrna 36-00-30, 86-31-00	512'	55 _h R ₃ L ₅ S ₃	Nashville	T-219 kcs., 126.18 mc., dawn to dusk. 73, 91 oct. 140' base water tower near ramp.

* UNDESIGNATED T-TOWER R-RANGE
H-HOMING DEVICE V-VOICE(ONLY) FAC.

TENNESSEE						
CITY	AIRPORT NAME	LOCATION	ELEV	CLASS	CHART	REMARKS
Pulaski ✓	Abernathy	3-3/5 SSW; St. 11, 1 1/2 NW. 35-08-15, 87-03-30	650'	31 S ₁	Chattanooga	80 oct. 40' trees E.
* Smithville	Site 5, MA-WA	1 E; US 70 S. 35-58-00, 85-47-30	1073'	34 R ₁ L ₃	Chattanooga	* R-347 kos.
Tri-City ✓	Tri-City	11 NW of Johnson City; rd. W. 36-28-30, 82-24-15	1516'	45 _h R ₁ L ₅ S ₃	Winston-Salem	R-221 kos. 80, 91 oct. 15 SW of Bristol; 11 1/2 ESE of Kingsport.
(A) Tullahoma ✓	William Northern, army	2 1/2 NW; St. 16, 55, S. 35-23-00, 86-14-30	1081'	50 _h R ₂ L ₅ S ₃	Chattanooga	T-396 kos., 126.18 ac. 73, 91, 100 oct. No servicing after 5 p.m. or Sunday
Union City ✓	Embry-Riddle	5 ESE; State 22 N; Riv. 1/2 NW; RR 1 1/2 W. 36-23, 88-59	340'	18 _h	Nashville	* Allway fld. 4620 x 3960'. 50' trees 100' SW.
Union City	Kennon	3-1/5 WSW; US 51 N. 36-24, 89-07	350'	25 S ₃	Nashville	73, 80 oct. No storage. 60' trees 300' W; 40' pole line 100' E.
* Whiteville	Site 49, DL-LV	1/2 NW; road E; RR 1/4 E. 35-20-30, 89-09-30	494'	30 L ₃	Chattanooga	*

TEXAS						
CITY	AIRPORT NAME	LOCATION	ELEV	CLASS	CHART	REMARKS
(A) Abilene ✓	Abilene Air Terminal	2-4/5 ESE; US 80 S; RR 1/4 N. 32-26-15, 99-41-30	1742'	36 _h R ₂ L ₅ S ₃	Dallas	T-278 kos., 126.18 ac. 73, 80, 91, 100 oct. Aux. to Abilene AAF.
(A) Abilene ✓	Abilene AAF	7 WSW; US 80, 2 E. 32-25, 99-51	1780'	50 _h R ₁ L ₅ S ₃	Dallas	T-317 kos., 126.18 ac., 6:30 a.m. - midnight. 73, 91, 100 oct. No storage.
* Adrian	Site 91, LA-AQ	4-1/5 SSE; US 66, RR 3 W. 35-13-30, 102-37-30	4136'	37 L ₃	Albuquerque	*
Alamo	Kahler	4 NNE; rd. W, N; RR 3 W. 26-14, 98-06	90'	20 S ₁	Corpus Christi	73 oct. 20-30' poles and trees surround fld.
(F) Alice ✓	Alice	3-3/10 ESE; RR 1 W; rd. E. 27-44-15, 98-01-30	175'	48 _h R ₂ L ₅ S ₃	Corpus Christi	T-278 kos. 73, 80 oct.
Alpine	Starns	2-1/10 NW; State 118, RR E. 30-23, 103-41	4481'	42 S ₃	El Paso	73, 100 oct. No storage.
Amarillo	Amarillo	6 ENE; US 66 S; RR, St. 136 NW. 35-14-15, 101-45-30	3676'	15 _h S ₃	Oklahoma City	73 oct. 5200 x 3000' allway fld. Avail. 20-30' pole line N, S.
(A) Amarillo ✓	English (Amarillo AAF)	9 ENE; US 60, RR W. US 66 S; RR 1/4 S. 35-14, 101-42	3602'	50 _h R ₂ L ₅ S ₂	Oklahoma City	T-278 kos. 73, 87, 91, 100 oct. No storage for Army or Navy acft. Army repairs only. 5 red course lgt. used as approach lgt. W side fld. Shoulders soft when wet. NATS.
* Arlie ✓	Site 9, AQ-FV	3-4/5 SW; US 62 SE. 34-40-15, 100-07-30	1770'	42 L ₃	Oklahoma City	*
(N) Arlington ✓	Arlington (Midway)	6-4/5 ENE; US 183 E; RR 1/2 S. 32-49-30, 97-03-00	568'	41 _h L ₅	Dallas	* Lights on req. 30' pole line S. No obst. lgt. E/W strip 4500 x 500' avail.
(N) Arlington ✓	Arlington OLF, navy	4 SSW; road W. 32-41-15, 97-07-45	600'	13 _h	Dallas	Outlying fld. to Meacham fld. Octagonal mat. avail.

TENNESSEE — TEXAS
121

* UNDESIGNATED T-TOWER R-RANGE
H-HOMING DEVICE V-VOICE(ONLY)FAC.

CITY	AIRPORT NAME	LOCATION	ELEV.	CLASS	CHART	REMARKS
Asherton	Asherton	1 S; US 83, RR 1/4 NE. 28-26-30, 99-45-30	552'	22	Del Rio	* 15' trees NE, ENE, SW, WSW.
(A) Austin ✓	Bergstrom AAF	7-1/2 SE; 1-1/2 W of Del Valle. 30-12, 97-40	515'	70h R1 L5 S3	Austin	T-396 kcs., 126.18 mc. 73, 87, 91, 100 oct. No storage.
Austin	Halle	4-1/10 NE; US 81 W; RR E. 30-19-30, 97-43-00	725'	23 S3	Austin	73 oct. 15' poles ESE.
(A) Austin ✓	Robert Mueller	3-1/2 NE; St. 20 SE; RR 1 SW rd. NE. 30-18-15, 97-42-00	620'	46h R2 L5 S3	Austin	T-272 kcs. 73, 80 oct., 91 oct., Army gas avail.
Austin	University	6 NNE; US 81 NW; RR 1/2 W. 30-21-15, 97-42-45	750'	26 S3	Austin	73 oct.
* Austwell	Site 5A, CB-HU	2-1/10 SSW; bay 2-1/2 NE. 28-21-45, 96-51-30	23'	32 L2	San Antonio	* 5' fence NW, E, SE, W.
Ballinger	Ballinger	3-1/2 NW; US 83 E. 31-47-15, 99-57-45	1650'	26 S2	Austin	73 oct. 12-15' trees ENE; NW; 5' fence WSW, SSE.
Ballinger	Bruce	4-1/2 S; road E. 31-40-30, 99-56-00	1731'	75	Austin	*
Beaumont	Beaumont	6-4/5 W; bet. 2 RRs; US 90 S. 30-04-15, 94-13-00	28'	34 R1 L3 S3	Beaumont	R-368 kcs. 73, 80, 90 oct.
(H) Beaumont ✓	Beaumont OLF, navy	9-4/5 SSE; US 69 NE. 29-57-30, 94-01-00	15'	51h L1	New Orleans	Fuel for airlines only. Outlying fld. to MCAS, Eagle Mountain Lake.
(H) Beeville ✓	HAAS, Chase	5-3/5 NE; State 202 N. 28-23-15, 97-39-30	187'	46h L5 S3	San Antonio	Aux NAS, Corpus Christi. 87 oct. No storage. No beacon. Tetrahedron.
Beeville	Travland	2 NW; RR E; US 181, 1/2 E. rd. N.E. 28-26-15, 97-46-00	225'	13 S2	San Antonio	80 oct. Student training daily.
Big Lake	Big Lake	3/5 NNE; in city limits; US 67, 1/4 S. 31-12-00, 101-27-30	2800'	18	Austin	*
(A) Big Spring ✓	Big Spring AAF	3 W; US 80 W; RR, 1/2 NW. 32-14, 101-31	2535'	62h R2 L5 S3	Dallas	T-278 kcs., 126.18 mc. 87, 91, 100 oct.
(A) Big Spring (Ackerly) ✓	Big Spring Army Glider Training School	15 NW; 9 ESE of Ackerly. 32-30, 101-33	2740'	70 S2	Dallas	
Big Spring	U S Flying Service	1-1/2 N; US 80 1 S; US 87. 1-1/4 W. 32-16, 101-24	2517'	30 S2	Dallas	73 oct.
Bonham ✓	Brown	8 N; State 78 W. 33-41-30, 96-10-45	625'	48	Dallas	* 25' pole line S, W; 38' hangar SE.
Bonham ✓	Jones	2 NNE; State 78 E. 33-36-00, 96-10-30	616'	18h	Dallas	*
Borger	Harnagel	2-1/2 SSW; RR N, E; golf course W. 35-37-00, 101-25-30	3140'	25 S2	Oklahoma City	80 oct. Use strips only.
Bowie	Bowie	2-4/5 NW; bet. 2 RRs; US 287, 1/4 SW. 33-35, 97-53	1050'	19	Dallas	* 12' trees N.
(A) Brackettville ✓	Fort Clark, army	1-1/2 SW; road E; creek 1/2 E. 29-18, 100-25	1105'	30	Del Rio	Pole fld. NW.
Brady	Brady	1-1/5 NW; RR S; US 87 NE. 31-09-00, 99-21-30	1750'	27 S3	Austin	73, 80 oct. 20-25' poles N, S, SSE, ESE.
(A) Brady ✓	Curtis, army	3 W; US 283 SE. 31-11, 99-20	1830'	27h L5 S3	Austin	70, 90 oct. 4000 x 2500' N/S, 3500 x 4000' E/W areas avail. OPS.
Brady	Curtis Ranch	13-1/2 NNE; 2-1/2 SW Placid US 283 SE. 31-18-30, 99-14-00	1640'	37	Austin	*
Brady ✓	White	10 W; RR N. 31-08-15, 99-30-30	1550'	73	Austin	*

* UNDESIGNATED T-TOWER R-RANGE
H-HOMING DEVICE V-VOICE(ONLY) FAC.

TEXAS

CITY	AIRPORT NAME	LOCATION	ELEV	CLASS	CHART	REMARKS
Breckenridge	Breckenridge	2-1/2 S; St. 67 W; RR 1/2 E. 32-43-15, 98-53-30	1250'	27 B ₃	Dallas	80 oct.
Brownfield	Brownfield	5 E; US 380 N. 33-10-30, 102-10-30	3314'	37 B ₂	Roswell	73 oct. 18' pole line N, NE.
(A) Brownsville	Brownsville	4-1/2 E; St. 4 N; RR 1 1/2 SW. 25-54-30, 97-25-30	20'	59h B ₂ L ₅ B ₃	Corpus Christi	T-278 kcs., 126.18 mc. 91, 100 oct. No storage.
Brownsville	Mauldin	4-2/5 NNW; US-83 E; RR W. 25-57-45, 97-31-00	22'	29 B ₃	Corpus Christi	70. 73 oct.
Brownwood	Brownwood	1 S; US 283, 1 W; Camp Bowie E.E. 31-41-30, 98-58-30	1310'	22 B ₃	Austin	73 oct. 20-30' trees SW, WNW, W. 5' fence SSW, NNE; 40' poles SE, ESE, E.
(A) Brownwood	Brownwood AAF	5-3/10 NNE; US 283, 5-1/2 E; lake 6 NW. 31-47, 98-57	1400'	50h B ₁ L ₅ B ₃	Austin	T-396 kcs., 6 a.m.-midnight. 73, 91, 100 oct. fld. lighting truck avail. in emerg.
(A) Bryan	Bryan AAF	6 WSW; riv. 2 S; State 21 N. 30-38-30, 96-28-00	261'	50h B ₃ L ₅ B ₃	Austin	T-396 kcs. 87 oct. No storage. Training.
Bryan	Coulter	4 NE; US 190 NW. 30-43-00, 96-19-45	360'	22 B ₃	Austin	80 oct. 5' fence SW.
Canyon	West Texas State.	3 N; US 87 E; Arroyo SW. 35-01-30, 101-56-30	3686'	42 B ₃	Oklahoma City	73 oct. Hi-line NE corner. Canyon SW corner.
Castolon	Castolon	4/5 NNW; road 1/2 SW; river 1 NW. 29-08-30, 103-31-00	2300'	16	Del Rio	*
Castolon	Johnson Ranch	10-7/10 SE; road S; river 1 S. 29-02-15, 103-22-00	2092'	37	Del Rio	*
(A) Castroville (Hondo)	Rio Medina, army	4-1/2 N; river 1/2 W. 29-25, 98-52	855'	45	San Antonio	Aux. to Randolph Field
Childress	Childress	3-1/5 ESE; RR, US 287 NE. 34-24-30, 100-09-30	1900'	25 B ₂	Oklahoma City	73 oct. Pole line, trees, bldg. around fld.
(A) Childress	Childress AAF	5-1/5 W; RR N; US 287 3/4 N 34-26-00, 100-17-30	1939'	60h B ₂ L ₅ B ₃	Oklahoma City	T-317 kcs. 87, 91 oct. Runway lights on req. after midnight.
Cisco	Cisco	2-1/2 NNW; lake 2 N; US 283 7/10 E; RR 1 W. 32-25, 98-59-45	1620'	25 B ₂	Dallas	73 oct.
* Clarendon	Site 4, AQ-FV	3-4/5 W; US 287, RR 1 1/2 NE. 34-55-30, 100-56-45	2869'	40 L ₃	Oklahoma City	*
Coleman	Coleman Flying School, Ltd.	2 NE; rd. S; State 206, 1/2 NW. 31-51-00, 99-23-30	1685'	11h	Austin	* Entire fld. avail. 1800 x 1900'.
Coleman	South Coleman	1 S; US 67 W. 31-48-45, 99-25-30	1710'	21 B ₃	Austin	73 oct. 30' hangar NW; 15-30' trees W, SW, S, SE; 5' fence E.
College Sta- tion	Easterwood	2-4/5 SW; lake N; road N. 30-35-00, 96-22-15	320'	52h B ₃	Austin	80 oct. Extensive training.
Commerco	Commerco	2-1/5 N; State 24, 3/4 SE; rd. S.E. 33-17-00, 95-53-15	548'	27 B ₂	Shreveport	73 oct.
(N) Conroe	MAAF, Conroe	3-1/2 NE; US 75, 2 W; St. 105 1 1/2 S. 30-21-15, 95-24-15	235'	46h L ₅ B ₃	Beaumont	87, 100 oct. No storage. No beacon. Tetrahedron. Aux. to NAS, Clinton, Okla.
(N) Corpus Christi (Aberdeen)	Corpus Christi OLF #10, NAVY	15 S; 11 SSW Aberdeen. 27-34-30, 97-25-00	19'	15h	Corpus Christi	Outlying fld. to MAAS, Bodd fld. Allway area: 3300 x 3300'.
(N) Corpus Christi (Aberdeen)	Corpus Christi OLF #11, NAVY	16 SSW; 13 SSW Aberdeen. 27-33-45, 97-28-00	29'	15h	Corpus Christi	Outlying fld. to MAAS, Bodd fld. Allway area: 3300 x 3300'.
(N) Corpus Christi (Bishop)	Corpus Christi OLF #25, NAVY	23 1/2 SSW; 12-3/10 ESE Bishop. 27-30-30, 97-37-15	46'	17h	Corpus Christi	Outlying fld. to MAAS, Bodd fld.
(N) Corpus Christi	Cliff Maus	2-1/2 SW; State 16 NW; RR 1 N. 27-46-00, 97-26-15	40'	45h B ₂ L ₅ B ₃	Corpus Christi	T-278 kcs., 126.18 mc. 73, 91, 80 oct.

TEXAS
123

* UNDESIGNATED T-TOWER R-RANGE
H-HOMING DEVICE V-VOICE(ONLY)FAC.

CITY	AIRPORT NAME	LOCATION	ELEV	CLASS	CHART	REMARKS
(N) Corpus Christi (Aberdeen)	Corpus Christi OLF #41, NAVY	16 SSE; 11-4/5 SSE Aberdeen. 27-34, 97-20	23'	20h	Corpus Christi	Outlying fld. to HAAS, Waldron Fld.
(N) Corpus Christi	HAAS, Corpus Christi	9-1/2 SE; on Corpus Christi Rwy. 27-41-30, 97-17-30	15'	58h R2 L5 S3	Corpus Christi	T-248 kcs., 140.58 mc. 73, 87, 91, 100 oct. Min. storage. NATS. NAFC. Tetrahedron.
(N) Corpus Christi	HAAS, Ocanisse	6-1/5 SSW; RR 1-4/5 NE; St. 286 NW. 27-42-00, 97-26-15	30'	50h L5 S3	Corpus Christi	87 oct. Tetrahedron. Aux. to HAAS, Corpus Christi
(N) Corpus Christi	HAAS, Ouddihy	7-4/5 SW; creek S; road N. 27-43-15, 97-30-30	40'	50h L5 S3	Corpus Christi	65, 73, 87 oct. Aux. to HAAS, Corpus Christi.
(N) Corpus Christi	HAAS, Rodd	9-4/5 S; river S; RR 2 NE. 27-38-45, 97-22-45	15'	51h L5 S3	Corpus Christi	87, 100 oct. No storage. Aux. to HAAS, Corpus Christi. Tetrahedron.
(N) Corpus Christi	HAAS, Waldron	12 SSE; Hwy. 3 NNE; lake 1- 1/5 SE. 27-38-00, 97-18-45	20'	50h L5 S3	Corpus Christi	73, 87 oct. No storage. Aux. to HAAS, Corpus Christi.
Corsicana ✓	Corsicana,	6 SE; US 287 N; RR E. 32-02, 96-25	448'	20h	Dallas	Allway area: 2750 x 2500'.
Corsicana	Corsicana	2-4/5 SW; bet. 2 roads; RR SE. 32-03-45, 96-30-00	400'	21	Dallas	*
Crane ✓	Crane County	1 NNE; state 51 E. 31-24-15, 102-21-45	2900'	45 S1	El Paso	73 oct. 45' high line S boundary; 35' windmill N.
Cuero ✓	Cuero	2-1/2 N; riv. 1/2 W; RR 1 SE; US 77, 1/2 E. 29-06-30, 97-18	195'	56	San Antonio	* Flare pots avail.
Cuero	Edgerton	2-9/10 E; US 77 SW. 29-04-30, 97-15-00	185'	19 S2	San Antonio	80 oct.
(A) Dalhart ✓	Dalhart AAF	3-4/5 SSW; US 54 NW; RR W. 36-01, 102-33	3985'	94h R3 L3 S3	Trinidad	T-396 kcs., 126.18 mc. 73, 87, 100 oct. No storage.
(A) Dalhart ✓	Dalhart #1, army	6-1/2 SW; US 54, RR 1 SE. 36-01, 102-41	4110'	80h	Trinidad	Aux. to Dalhart AAF.
(A) Dalhart ✓	Dalhart #2, army	5-1/2 NE; US 54, 1/2 NW. 36-05-45, 102-25-45	3974'	80h	Trinidad	Aux. to Dalhart AAF.
Dallas ✓	Clearview	5-1/2 SSW; RR 1/2 N; US 67 1 E. 32-43-15, 96-51-00	625'	27 S3	Dallas	80, 91 oct.
(A) Dallas ✓ (N)	Hensley, army, navy	11 WSW; 2 E Grand Prairie; US 80 N. 32-44-30, 96-57-30	484'	52h R1 L5 S3	Dallas	T-396 kcs., 126.18 mc. 73, 87, 91, 100 oct. Tetra- hedron. Poles, power lines N.
Dallas ✓	Hudson	9-3/5 NE; US 67, 1/4 E; RR 1 SE; St. 114 N. 32-52, 96-40-45	500'	21 S3	Dallas	80 oct.
Dallas ✓	Lou Foote	8-4/5 S; US 77 adj. E. 32-38-45, 96-49-45	665'	35 S3	Dallas	73, 80 oct. 24' bldg. NE, E.
(A) Dallas ✓	Love, army	6 NNE; RR SW; lake 1/2 NW. 32-51-07, 96-50-54	480'	52h R2 L5 S3	Dallas	T-278 kcs., 126.18 mc. 91, 100 oct. No storage. 50' poles 500' SE end NW/SE rwy. lighted.
Dallas ✓	Mustang	6 NNE; US 75, 1/2 W; St. 114 NE. 32-51-15, 96-45-30	556'	32 S3	Dallas	73, 80 oct.
Dallas ✓	Victory	4-3/5 S; US 77 adj. E. 32-42-45, 96-49-30	500'	27 S3	Dallas	73 oct. No storage. 20' pole line E, NE.
Dallas ✓	White Rock	6-7/10 NNE; US 80, 1 S; RR 1 NW. 32-48-15, 96-41-45	510'	29 S3	Dallas	73, 80 oct.
* Delaware Springs ✓	Site 11, EO-FV	16-4/5 E of Pine Springs. 31-52-00, 104-32-15	3955'	40 L3 S1	El Paso	* Ltd. 91 oct. for emerg. 5 blinker lights on hills SE, S, SW, W. 25' pole line SSE lighted.
Del Rio	Del Rio	1-1/2 NNE; US 90, 3/4 E. 29-22, 100-55	950'	40 S2	Del Rio	80 oct. 18' poles N; 5' fence NW; 30-35' trees S, SE.
(A) Del Rio ✓	Laughlin, army	7 E; US 90 N. 29-21-30, 100-47-00	1073'	65h R2 L5 S3	Del Rio	T-278 kcs., 126.18 mc. 73, 87, 100 oct. Rot. beacon atop 100' water tank 2000' SW.

* UNDESIGNATED T-TOWER K-RANGE
H-HOMING-DEVICE V-VOICE(ONLY)FAC.

TEXAS						
CITY	AIRPORT NAME	LOCATION	ELEV	CLASS	CHART	REMARKS
(A) Del Rio ✓	Val Verde County	4-1/2 ENE; US 90, RR adj. S. 29-22-30, 100-49-25	1094'	52h	Del Rio	*
Denton ✓	Hartlee	5-2/5 NE; State 10 1 W; RR. 2 SSE, 33-16-00, 97-04-15	600'	27 S ₃	Dallas	73,80 oct.
Denver City	Humble	4/5 NW; road E. 32-57-45, 102-46-30	3584'	42	Roswell	* Sixteen 94' derricks spaced 1/4 mi. apart on airport. Strip rough, rocky.
(N) Dryden	Dryden Airrome	1 W. 30-02-15, 102-05-30	2159'	18	El Paso	*
* Dryden ✓	Site 29, EO-JI	5-7/10 W; US 90 W. 30-02-30, 102-12-30	2300'	45h L ₃	El Paso	*
Dumas ✓	Dumas	7/10 S; US 87 adj. W. 35-50-30, 101-57-30	3952'	30 L S ₁	Oklahoma City	Floodlights avail.
(N) Eagle Mountain Lake	MCAS, Eagle Mountain Lake					See Newark.
(A) Eagle Pass ✓	Eagle Pass AAP	10 N; St. 85 W; RR 1/2 N, 3/4 E. 28-51-20, 100-30-40	886'	55h R ₂ L ₅ S ₃	Del Rio	T-396 kcs., 126.18 mc. 62,73,87,91,100 oct. No storage.
Edna	Whitfield	1-1/2 ENE; US 59 adj. N. 28-58-30, 96-37-15	60'	25	San Antonio	* Live stock on fld.
El Campo	Hefner	1-1/2 WSW; US 59, RR SE. 29-11-00, 96-18-30	105'	21 S ₂	San Antonio	80 oct. 50' pole line S, SE.
Eden	Eden	1 NW; US 87 S; US 83 E. 31-13-15, 99-51-30	2050'	13	Austin	* 30' trees 200' NE.
Eldorado	Eldorado	1 W; US 277, 1/2 SE. 30-51-45, 100-36-45	2400'	32	Austin	* Sheep grazing on fld.
Electra ✓	Electra	3-3/5 WNW; US 70 adj. S. 34-03-30, 94-58-15	1229'	27 S ₂	Oklahoma City	80 oct.
(A) El Paso ✓	Biggs, army	6 NE; RR 1-1/2 W. 31-50-30, 106-22-45	3937'	95h R ₁ L ₅ S ₃	El Paso	T-396 kcs., 126.18 mc. 73,87,91,100 oct. No storage. W fld. closed. CLOSED.
(A) El Paso ✓	El Paso Mun. Airport (Ed Anderson Field)	4-4/5 ENE; US 62, 7/10 S; RR SW. 31-48-15, 106-23-15	3909'	60h R ₂ L ₅ S ₃	El Paso	T-278 kcs., 126.18 mc. 73,91,100 oct. Major repairs for army only. No storage. 70' bldg. N.EAF
(N) El Paso	Jundt					See Strauss, New Mexico.
El Paso	Elsa	1 SSE; St. 107, RR N. 26-17, 97-59	70'	21 S ₂	Corpus Christi	* 73 oct. Used by crop dusters.
Fabens	Fabens	7/10 NNE; US 80, RR SW. 31-31, 106-09	3750'	24 S ₂	El Paso	73 oct. Limited storage.
Floydada	Floydada	1-1/5 WNW; US 70, RR SW; RR N; rd. E. 34-00-00, 101-19-30	3287'	20 S ₁	Dallas	80 oct. 25' pole line S; 5' pole line E.
Fort Hancock	Fort Hancock	7/10 SE; US 80, 1 SW; RR N. 31-17-15, 105-50-15	3565'	28	El Paso	* 30-40' pole line N.
Fort McKavett	The C-B Ranch	2-9/10 W; Jct. of 2 streams N rd. S. 30-49-30, 100-08-30	2150'	32	Austin	*
* Fort Stockton	Dyche	9 SW; US 285, 1/2 SW. 30-49, 103-00	3010'	26h	El Paso	* 4000 x 4000' allway landing area.
Fort Stockton ✓	Gibbs	1-1/2 WNW; US 285 adj. SW. 30-55, 102-54	3010'	25h	El Paso	* Allway area: 4800' x 5000'.
Fort Stockton	Win	3-1/5 S; US 290 adj. N. 30-53-15, 102-49-45	2925'	54 S ₃	El Paso	73 oct.
(A) Fort Worth ✓	Fort Worth AAP	6-4/5 WNW; lake N. 32-46-31, 97-26-13	610'	73h R ₁ L ₅ S ₃	Dallas	T-201 kcs., 126.18 mc. 73,87 oct.; ltd. 100 oct.

* UNDESIGNATED T-TOWER R-RANGE
H-HOMING DEVICE V-VOICE(ONLY)FAC.

126
TEXAS
ELEV

CITY	AIRPORT NAME	LOCATION	ELEV	CLASS	CHART	REMARKS
Fort Worth	Globe	7-2/5 N; RR 1/2 SW; road E. 32-51-30, 97-20-45	680'	43 S ₁	Dallas	73 oct. Restricted to factory operations.
Fort Worth	Hicks	12-1/2 NW; US 81 W; lake 2-1/2 W. 32-55, 97-24	820'	36	Dallas	*
(N) Fort Worth	Meacham	5-1/2 NW; US 81 NE. 32-49-15, 97-21-30	690'	42h R ₃ L ₆ S ₃	Dallas	T-272 kcs., 126.18 mc. 73, 80, 91, 100 oct. NATS. NAFC.
Fort Worth	Midwest	5-3/10 ESE; US 287, 1-3/5 SW; rd. N. 32-42-30, 97-15-00	650'	21 S ₂	Dallas	73 oct. 18' pole line W.
Fort Worth	Ritchey Flying Service	7 N; US 81, RR 2 W. 32-50-45, 97-19-15	690'	14	Dallas	*
(N) Fort Worth	Singleton	7 SSE; US 81 W; RR 1/2 N, 1/2 W. 32-39, 97-19	680'	25 S ₂	Dallas	* 86 oct. Outlying fld. to NAS, Dallas.
Freeport	Lake Jackson	9-1/2 NW; St. 288 E. 29-03-00, 95-27-30	20'	26 S ₁	San Antonio	73 oct. Cattle on fld. 20' trees SW.
Freer	Freer	3-4/5 NW. 27-52-00, 98-37-30	375'	28	Corpus Christi	* 6-12' trees surround fld.
Friona	Ira Benger	1-4/5 NE; US 60, RR 8; 34-39-30, 102-42-00	4000'	28 S ₁	Albuquerque	73 oct.
(A) Gainesville	Gainesville AAF	3-4/5 NW; RR, US 82 S. 33-39, 97-12	833'	45h R ₁ L ₅ S ₁	Dallas	T-317 kcs. Aux to Ft. Worth AAF. No fac. for transient aircraft, 87, 91, 100 oct.
(A) Galveston	Galveston AAF	5 SW; road SE; Gulf of Mex. 3/4 SSE, 29-16, 94-52	6'	60h R ₃ L ₅ S ₃	San Antonio	T-396 kcs., 126.18 mc. 73, 91, 100 oct. Avail. civil. acft. with 2-way radio.
Gilmer	Holmes	4 N; US 271 N; RR W; rd. N. 32-47-15, 94-57-15	370'	23	Shreveport	* 20' pole line W.
Goliard	Aloe AAF #10					See Victoria.
Graham	Graham	1 E; riv. 1 SW; golf course S. 33-06-00, 98-34-15	1070'	28	Dallas	* 25' pole line NW; 20' trees NE.
(N) Grand Prairie	Grand Prairie OLF, navy	1 WSW; RR N; 14 WSW of Dal- las, US 80 N. 32-44-15, 97-01	521'	30h L ₅ S ₃	Dallas	73 oct. Night-flying training. Outlying fld. to Hensley fld.
(A) Greenville	Majors, army	5-1/2 SSE; US 69, 1 NE. 33-04, 96-04	530'	55h R ₁ L ₅ S ₃	Dallas	T-272 kcs. 73, 87, 91 oct. No storage. Training.
(A) Greenville	Caddo Mills, army	10-7/10 SW; Hwy. W. 33-02-00, 96-14-30	540'	40h L ₅	Dallas	Aux. #1 to Majors Field.
(A) Greenville	South Sulphur, army	9-1/2 NNE. 33-15-30, 96-01-15	550'	30 L	Dallas	35' trees, houses along all fld. boundaries. obst. lighted. Aux. #3 to Majors fld.
Greenville	Rutherford	4-1/2 WSW; US 67 NE. 33-06-45, 96-10-45	550'	23 S ₂	Dallas	73 oct. 40' pole line S.
Hamilton	Hamilton	2-3/10 SSW; US 281 N. 31-40-15, 98-08-45	1250'	47 S ₂	Austin	* 73 oct. Obst. lights, 4' fence surround fld.
* Hammond	Site 16, GS-WO	2-1/2 SSE; RR W. 31-03-00, 96-41-15	393'	30 L ₃	Austin	*
Harlingen	Harlingen	1-4/5 SSW; US 83 E; canal W. 26-10-15, 97-42-45	41'	18 S ₃	Corpus Christi	73 oct.
(A) Harlingen	Harlingen AAF	3-1/2 NE; road S. 26-13-30, 97-39-00	36'	60h R ₁ L ₅ S ₃	Corpus Christi	T-368 kcs., 126.18 mc. 87, 91, 100 oct. Lights on reg.
(A) Harlingen (Los Fresnos)	Laguna Madre, army	10 NE Los Fresnos. 26-09-00, 97-20-30	12'	48h L S ₁	Corpus Christi	91 oct. Obst. lights. Aux to Harlingen AAF.
* Harpersville	Site 44, EO-FV	3-4/5 ENE; US 67 W; Brecken- ridge, 9-1/5 N. 32-37-15, 96-53-30	1396'	45 R ₁ L ₃	Dallas	* Voice, 284 kcs.

* UNDESIGNATED T-TOWER R-RANGE
N-NOMING DEVICE V-VOICE(ONLY)FAC.

CITY	AIRPORT NAME	LOCATION	TEXAS ELEV	CLASS	CHART	REMARKS
* Hawkins	Site 12, FV-AG	6-4/5 NW; lake 2-1/2 SW. 32-40-45, 95-14-15	525'	25 L ₃	Shreveport	* 60' trees N.
Henderson	Henderson	2-1/10 NW; US 64 S. 32-10-30, 94-50-15	410'	19 S ₂	Shreveport	73 oct.
(N) Hitchcock (Galveston)	NAS (LTA), Hitchcock	1 1/4 SW; 16 NW Galveston; RR, hwy. 1-7/10 ENE. 29-20-15, 95-02-30	16'	20h R ₁ L ₂ S ₃	San Antonio	R-404 kcs. 87, 91 oct. (truck). Tetrahedron. Rest. to planes less than 10,000 lbs. No storage. 162' bldg N. Ltd. repairs for HPA, emerg. repairs for LTA.
(A) Hondo	Hondo AAF	2-1/10 NW; RR 3/4 S; US 90 S. 29-20-30, 93-09-30	918'	61h R ₂ L ₅ S ₃	San Antonio	T-317 kcs. 62, 87, 91, 100 oct.
Houston	Cunningham	5 SSW; US 90 NW. 29-41-30, 95-23-30	50'	20 S ₃	San Antonio	80 oct.
(A) Houston (Genoa)	Ellington, army	15 SE; US 75, RR W; 2 SE of Genoa. 29-36-30, 95-09-56	34'	52h R ₁ L ₅ S ₃	San Antonio	T-219 kcs. 73, 87, 91, 100 oct. No storage. Use rwy's only. Contact lights N half of fld. on req.
(A) Houston (La Porte)	Preston, army	7 NE of Ellington fld. 2 1/2 WV LaPorte. 29-40-15, 95-03-45	34'	40 L ₅	San Antonio	Aux. #2 to Ellington Field.
(N) Houston	Houston	9 SSE; State 35 W. 29-38-45, 95-16-30	48'	47h R ₂ L ₅ S ₃	San Antonio	T-278 kcs. 73, 80, 87, 90, 100 oct. 52' pole 400' W of Admin. Bldg. NATS.
Houston	Houston Main Street	6-1/2 SW; US 90 SE. 29-41, 95-26	50'	22 S ₃	San Antonio	73, 80 oct.
Houston	Minor Stewart	10 S; road S. 29-37, 95-23	58'	20 S ₂	San Antonio	80 oct.
Houston	Sam Houston	10-1/2 SW; US 90, RR S. 29-38-45, 95-29-00	60'	30 S ₃	San Antonio	73, 80 oct. 35' bldg. S.
Houston	Skyport	5 S; rd. E; US 90 W. 29-41-00, 95-20-30	56'	32 S ₃	San Antonio	73 oct.
* Rudapeth	Site 4; EO-FV	4 1/2 E of El Paso; US 62 N. 31-48-15, 105-37-30	4740'	40 L ₁	El Paso	*
Huntsville	San Houston St. College	2 1/2 NW; US 75, 1 SW; RR 1 1/2 E. 30-45-30, 95-35-30	401'	24	Beaumont	*
(A) Idalou (Lubbock)	Idalou #2, army	5 1/2 ENE. 33-42-30, 101-35-00	3189'	54h L	Dallas	Elevation of city. B-2 lights avail. Aux. to South Plains AAF.
Ireland	Barnes	4/5 N; RR W. 31-34-45, 97-58-15	1200'	16	Austin	*
Iraan	Iraan	5 NW. 30-58-00, 101-57-45	2300'	26	Austin	*
Jacksonville	Jacksonville	3 N; US 69 E. 32-00-15, 95-17-15	500'	26 S ₃	Shreveport	80 oct. 20' pole line ENE.
Kent	Kent	3/5 WNW; US 80, RR S. 31-04-30, 104-13-45	4260'	21 S ₁	El Paso	* 73 oct. (ltd.) 16' pole line NE; 35' power line SW; Private fld.
Kerrick	Kerrick	1 1/4 N; US 287, RR SW. 36-30-15, 102-14-30	3850'	19 S ₁	Trinidad	80 oct. 35' pole line SW.
Kerrville	Louis Shreiner	3-9/10 SW; RR SW; State 27. 1 1/2 W. 29-59, 99-05	1590'	44h L ₅ S ₃	Austin	80 oct.
Kilgore	Elder	2-1/2 NE; RR N; State 26 W. 32-24-00, 94-50-45	350'	27 S ₃	Shreveport	73, 80, 87 oct. ltd. storage, free tie-down svc. 30' pole line W; 75' tank ENE; 40-60' trees, SSE SSW.
(A) Killeen (Camp Hood)	Camp Hood Landing Field, army	2 NE; in SE corner Camp Hood. 31-08-30, 97-43-15	920'	36 R ₁	Austin	CLOSED.
(N) Kingsville	NAAS, Kingsville (North and South Fields)	3-1/2 ESE; hwy. FV. 27-30-30, 97-48-45	46'	61h R ₁ L ₅ S ₃	Corpus Christi	T-3295 kcs., 140.58 mc. 73, 87 oct. No beacon. Tetra- hedron. Aux. to NAS, Corpus Christi.
(N) Kingsville	Kingsville OLF, Site 11 JI-FV, navy	3-1/2 S; RR, St. 96 W. 27-28-15, 97-51-15	70'	26 L ₃	Corpus Christi	4' fence N, WRW, S. ESE. Outlying fld. to NAAS, Kingsville.

TEXAS
127

* UNDESIGNATED T-TOWER R-RANGE
N-HOMING DEVICE V-VOICE(ONLY)FAC.

128
TEXAS
ELEV

CITY	AIRPORT NAME	LOCATION	ELEV	CLASS	CHART	REMARKS
Kirbyville	Richter	1 1/2 S; RR, State SE; lake 1 1/2 NW, 20-28-15, 92-54-00	1751'	16	Beaumont	*
Lamesa	✓ Lamesa	7 1/2 N; US 87, RR SE. 32-40-45, 101-55-00	3031'	43 _h	Dallas	*
(A) Laredo	✓ Laredo AAF	3 1/2 NE; US 81, 1 1/2 NNE. 27-32-30, 99-28-00	504'	65 _h R2 L5 S3	Corpus Christi	T-396 kcs. 62, 73, 87, 91, 100 oct. No storage. Intensive Aerial and ground gunnery.
(A) Laredo	✓ Chupadera	60 NW. 28-12, 100-05				No data avail. Closed to mil. planes except by permission of CO, Laredo AAF.
Leaday	Miller	1 S; river W. 31-33-15, 99-40-05	1620'	36 S3	Austin	73 oct. No storage. 15' trees 100' SE.
Littlefield	✓ Duggan	1-1/5 S; State 51 E. 33-54-30, 102-19-30	3550'	37 S2	Roswell	73 oct. 35' power line E, NE, SE.
Llano	✓ Llano County	2-2/5 NNE; St. 16 W; riv. N. 30-47-00, 98-39-15	1029'	40	Austin	*
Longfellow	Yoas Ranch	6 1/2 WSW; RR NW; road E. 30-06-30, 102-43-30	3675'	36	El Paso	* Rising ground WSW; 18' pole line SW.
Lubbock	Commercial	3-1/5 SE; bet. US 87 & US 84. 33-32-30, 101-48-30	3240'	40 S3	Dallas	73, 80 oct. Smudge pots for night flying.
Lubbock	Lubbock Aero	3 1/2 WSW; US 62, 1 W; US 87 3 SE. 33-33-30, 101-53-45	3200'	26 S3	Dallas	73 oct. 16' pole line E boundary.
(A) Lubbock	✓ Lubbock AAF	9 W; RR, road S. 33-36, 102-03	3327'	65 _h R2 L5 S3	Roswell	T-396 kcs. 73, 87, 91 oct.
(A) Lubbock	✓ South Plains AAF	5 1/2 NNE; US 87 W. 33-39-30, 101-50-00	3233'	65 _h R1 L5 S3	Dallas	T-272 kcs. 73, 87, 91, 100 oct. No storage. CLOSED.
Lufkin	✓ Angelina County	7 1/2 SSW; US 99, RR W. 31-14-00, 94-45-30	2881'	42	Beaumont	* Cattle on fld. 20' trees SSW.
Lufkin	Lufkin	2 NW; US 69, State 40 NE; road SW, 31-21-00, 94-45-30	316'	31 L1 S2	Beaumont	73 oct.
McAllen	McAllen	1-3/5 SSW; US 83 N. 26-10-45, 98-14-30	1151'	29 S3	Corpus Christi	73, 91 oct. 20' trees N, W; 35' windmill NW; 25' poles E, NE
McCombs	✓ McCombs	4/5 SW; US 67, 1 N; RR N. 31-07-30, 102-13-30	2425'	34 S2	El Paso	73 oct. Pole lines W end ENE/WSW, N ends WNW/ESE, NNW/SSE strips.
Madisonville	Madisonville Emergency	4/5 NW; US 75 E. 30-57-30, 95-54-00	400'	18	Beaumont	* 20' trees 100' NW.
Marathon	Marathon	7/10 SE; US 90, RR N. 30-11-30, 103-14-15	4039'	44	El Paso	*
Marfa	Allison Ranch	23-2/5 SW; US 67 E. 30-03-45, 104-17-15	5100'	49 S1	El Paso	73 oct. SE 2200' of NW/SE strip drops off gradually.
(A) Marfa	✓ Marfa AAF	9 ESE; US 67, 90, RR N. 30-16-00, 103-52-30	4854'	75 _h R2 L5 S3	El Paso	T-396 kcs. 62, 73, 91 oct.
(A) Marfa	✓ Marfa #4, army	4-1/10 N; State 17 E. 30-21-20, 104-00-40	4832'	53 _h L	El Paso	Portable light on 2 runways. Aux. to Marfa AAF
(A) Marfa	✓ Marfa #7, army	2 NE; road W; US 90, 1 1/2 S. 30-19-45, 103-49-45	4780'	44 L S3	El Paso	73, 91 oct. Semi-perm. lighting avail. Servicing for Army, CAP only. Aux. to Marfa AAF.
(A) Marfa	✓ Aragon, army	8 WNW; 18-4/5 WNW Marfa AAF. 30-20-30, 104-09-30	4880'	60 _h L	El Paso	Aux. #5 to Marfa AAF. B-2 lights avail.
(A) Marfa	✓ Ryan #3, army	16 1/2 WNW; 27-7/10 WNW Marfa AAF. 30-24-00, 104-17-20	4750'	60 _h L	El Paso	Aux. to Marfa AAF. B-2 lgts., obst. lgts. avail
(A) Marfa	✓ South #1, army	15 SE; 8-1/5 SSE Marfa AAF. 30-09-15, 103-51-20	4825'	60 _h L	El Paso	Aux. to Marfa AAF, B-2, strip lights avail.

* UNDESIGNATED T-TOWER R-RANGE
H-HOMING DEVICE V-VOICE(ONLY)FAC.

CITY	AIRPORT NAME	LOCATION	TEXAS ELEV	CLASS	CHART	REMARKS
Marshall	Marshall	3-9/10 SE; US 80, 1-1/2 N. 32-31-30, 94-18-15	400'	30 S ₃	Shreveport	73 oct. 25' pole line N; 35-50' trees S, SW.
(A) Matagorda Is. (Pt. O'Connor)	Matagorda Island Bomb. & Gunnery Range, army	9 SSW of Port O'Connor. 28-19-30, 96-27-30	5'	40 _h L ₅ S ₃	San Antonio	87 oct. No storage. Lights avail. on 2 hrs. notice. CLOSED.
(A) Matagorda Peninsula (Pt. O'Connor)	Matagorda Peninsula Bombing Range, army	6-1/2 E of Port O'Connor; bay N. 28-27, 96-18	5'	40 _h R ₁ L S ₃	San Antonio	T-272 kos., 126.18 mo., 6:30 a.m.-7:30 p.m. 87, 100 oct. 15' sand dune 150' S. B-2 lghts. on 2 hrs. notice. CLOSED.
Medina	Medina City	1 NW, St. 16 E; riv. W. 29-48-30, 99-16-00	1620'	26	San Antonio	* 25' pole line N, 40' trees SSW
Mexia	Mexia	1 SE; bet. rds.; RR NW. 31-40, 96-28	550'	24 S ₂	Austin	80 oct.
(A) Midland	Midland AAF	9-1/2 WSW; rd., RR S 31-56-30, 102-12-30	2856'	65 _h R ₁ L ₅ S ₃	El Paso	T-396 kos., 73, 87, 91, 100 oct. Contact lights on req.
(N) Midland (A)	Midland #2, army	3 NW; State 137, 1-1/2 E. 32-01-45, 102-06-15	2796'	66 _h R ₁ L ₅ S ₃	Roswell	T-219 kos., 126.18 mo. 87, 91, 100 oct. No storage. NAFC. Aux. to Midland AAF.
Mineral Wells	Mineral Wells (new)	3-1/5 SE; US 80 A, RR 1-1/2 N. 32-46-45, 98-03-45	938'	42 _h L ₅ S ₁	Dallas	* Contact lights on req. by calling Phone 1210 or circling fld. 73 oct.
Mineral Wells	Mineral Wells (old)	1-1/10 SE; rd. W and S. 32-47-45, 98-05-45	871'	29 S ₁	Dallas	73 oct. 25' pole line NW; 12' trees W.
(A) Mission	Moore, army	12 N; RR, rd. 2-1/2 E. 26-23, 98-20	216'	50 _h R ₂ L ₅ S ₃	Corpus Christi	T-278 kos., 73, 87, 91, 100 oct. Training.
(A) Mission (Edinburg)	Moore #1, army	10 N Edinburg; RR 1 W; US 281 W, 26-26-30, 98-07-45	80'	40 _h L ₅	Corpus Christi	Aux. to Moore Field.
(A) Mission (La Grulla)	Moore #3, army	5 N La Grulla 26-20-15, 98-26-45	300'	30 _h L ₅	Corpus Christi	Aux. to Moore Field.
Mission	Shary	1 NW; canal SE; RR, rd. E. 26-13-30, 98-10-45	145'	30 S ₃	Corpus Christi	73, 87 oct. 20' house NW; 20-35' trees W, S, SE, E.
Monahans	Agey	1-1/5 SW; US 80, RR N. 31-34-30, 102-54-30	2643'	32 S ₂	El Paso	80 oct. 25' pole line SSW. W 500' of ENE/WSW strip 3 per cent uphill.
Nacogdoches	Nacogdoches	4 WSW; US 99 E. 31-34-30, 94-42-30	370'	43 _h S ₂	Beaumont	73 oct.
(A) Navasota	Site 10, OS-WC	2-1/2 ENE; State 45 N. 30-24, 96-03	354'	30 R ₁ L ₃	Austin	* R-212 kos., Aux. to Bergstrom Field.
(N) Newark	MCAS, Eagle Mountain Lake	1 SSE; lake W; hwy. RR 1-1/2 NE; hwy. S, 32-29, 97-29	680'	60 _h R ₁ L S ₃	Dallas	T-3195 kos., 7 a.m.-10 p.m., later by prior arrange. 91, 98 oct. B-2 port. flood lights. Tetrahedron, Seaplane fao. avail.
Oden	Oden	1-1/2 SSW; St. 96, 1/5 NW; riv. 1-1/2 S, 27-55-30, 97-35	50'	26	Corpus Christi	* 4' fence N; 20' poles 100' NW; 15' trees 50' W.
Odessa	Odessa Flying School	1-1/2 WSW; RR, US 80 S. 31-50-30, 102-23-30	2880'	43 S ₃	El Paso	73, 80 oct.
(A) Olney	Olney, army	4 WSW; St. 79, 3/4 S; St. 199, 1-3/4 N. 33-21, 98-49	1274'	55 _h	Dallas	Aux. to Ft. Worth AAF.
Orla (Pine Springs)	McComb's #1	50 NNW; 7-1/2 NE Pine Spgs. US 62 S, 31-58-15, 104-44-15	5200'	20	El Paso	* 6000' mtn. 1 mi. NW.
Orla (Pine Springs)	McComb's #2	47 NNW; 10-1/2 NE Pine Spgs. US 62 S, 31-58-45, 104-40-30	4800'	19	El Paso	*
Orla	Tax-Line	13-7/10 NNW; 94 NW Red Hunt; US 285 E, 31-59-45, 104-01-15	2900'	26	El Paso	*
(A) Osona	Osona, army	4-9/10 WSW; US 290 N. 30-41-30, 101-17-30	2474'	52	Austin	Aux. to San Angelo AAF.
(A) Palacios	Palacios AAF	2-7/10 NNW; 1-1/2 NW of Camp Hulen, 28-43-30, 96-15-00	13'	59 _h R ₂ L ₅ S ₃	San Antonio	T-278 kos., 126.18 mo., 7 a.m.-12 midnight. 144, 91, 100 oct. No storage.

CITY	AIRPORT NAME	LOCATION	130 TEXAS ELEV	CLASS	CHART	REMARKS
Palentine ✓	Palentine	4-1/2 WNW, US 287, 1/2 W. 31-47-00, 95-42-15	410'	40 _h S ₃	Beaumont	73 oct.
* Pampa	Site 4, AQ-KC	1-9/10 NE, N of Pampa Arpt. 35-33-45, 100-66-30	3197'	50 L ₃ S	Oklahoma City	*Storage avail. fld. used in connection with Pampa Airport.
Pampa	Pampa	1 NNE, S of CAA Int. fld. 35-32-15, 100-56-45	3200'	50 S ₃	Oklahoma City	80 oct. 182' tower 3/4 SSW. Tanks 1 mi. E.
(A) Pampa ✓	Pampa AAF	12-3/10 E, RR, State 152, 1 N. 35-32, 100-44	3130'	65 _h R ₂ L ₅ S ₃	Oklahoma City	T-396 kcs. 73, 91 oct. Training.
(A) Paris ✓	Cox AAF	6-3/5 ESE, RR 1 N, Hwy. 1-1/2 N. 33-38-15, 95-26-45	546'	46 _h L ₁ S ₁	Shreveport	73, 91, 100 oct. B-2 lights in emerg.
Paris	Legion	1-9/10 NW, lake 1-1/2 N, RR E. 33-40-45, 95-24-45	538'	31 S ₃	Shreveport	73 oct. 40' pole line E.
* Parker	Site 48, JI-FV	3/5 N, State 171 W. 32-15-15, 97-16-45	847'	31 L ₃	Dallas	*
* Pawnee	Site 22, JI-FV	5 WNW, 9 SE of Pashing; RR US 15 W. 28-42, 98-03	350'	30 L ₃	San Antonio	* 4' fence surrounds fld. unlighted.
Pecos	Anderson	1-4/5 WNW, US 285 E, RR W. 31-26-45, 103-31-00	2620'	42 S ₃	El Paso	* 73, 80 oct. 16-30' pole line NNW, WNW, NE, SW.
(A) Pecos ✓	Pecos AAF	2-1/5 SSW, RR, State 17 W. 31-24, 103-31	2607'	72 _h R ₂ L ₅ S ₃	El Paso	T-396 kcs., 73, 91 oct. No storage.
Perrytoch ✓	Perryton	3 ENE, State 117, 1 N. 36-24-30, 100-45-00	2942'	31 S ₂	Wichita	80 oct. Soft for short periods after rain. 12' pole line E.
Plainview	Plainview	5-1/2 W, RR, US 87 E. 34-16-15, 101-42-00	3368'	27 S ₃	Oklahoma City	73 oct. 25-35' pole line E.
Port Arthur	Beaumont					See Beaumont, Tex.
Port Arthur	Parker	4 NW, RR NE, US 59 SW. 29-56-30, 93-57-30	5'	34 S ₃	New Orleans	80 oct.
Poteet	Poteet	3/5 SW, dry creek S. 29-03, 98-35	300'	15	San Antonio	*
(A) Prairie Hill ✓	Waco #5, army	2 S, US 84 W. 31-38, 96-47	560'	40 _h	Austin	Aux. to Waco AAF.
Present	4-O Ranch	12 W, road N. 27-22-30, 98-19-00	280'	21 S ₁	Corpus Christi	73 oct. 15' trees SSE.
Presidio	Presidio	4 N, US 67 W, creek E. 29-37, 104-22	2850'	48	Del Rio	* 18' wind sock SSW.
Pyote	O'Brien Ranch	3-3/5 ENE, US 80 S, St. 115 1-3/4 E, 31-33-30, 103-04-15	2500'	22	El Paso	*
(A) Pyote ✓	Pyote AAF	1 SW, US 80, RR 1/2 N. 31-31-00, 103-08-30	2622'	84 _h R ₂ L ₅ S ₃	El Paso	T-272 kcs., 126, 18 mo., 73, 91, 100 oct.
Ralls	Ralls	1/2 NE, US 62, RR S. 33-40-30, 101-22-30	3000'	23	Dallas	* 25' power line NE; 30' power line SSE.
Ranger	Ranger	1-1/2 SSW, US 80, RR W. 32-26-15, 98-41-00	1420'	28 S ₃	Dallas	* 80 oct. 25' pole line, house NE.
* Raymondville	Site 5, JI-FV	3-1/2 NNE, State 96, RR W. 26-31-45, 97-45-45	34'	29 L ₃	Corpus Christi	* 4' fence N, NW, W, S, SE, E.
Red Bluff Lake (Orla)	Hines	5-1/2 WNW, 10-1/5 WNW Orla; RR 2-1/2 W, 31-57-45, 103-58	2800'	24	El Paso	
Rita Santa	Rita Santa	1/2 S 31-13-00, 101-39-15	2800'	40	Austin	* 80' derricks W; 75' ridge S.

* UNDESIGNATED T-TOWER R-RANGE
H-NOMING DEVICE V-VOICE(ONLY)FAC.

CITY	AIRPORT NAME	LOCATION	TEXAS ELEV	CLASS	CHART	REMARKS
(N) Rockport	✓ Rockport OLF (Aransas County), navy	4-3/10 N; bay W; St. 35 E. 28-05-30, 97-03-00	20'	45 _h	San Antonio	Outlying fld. to NAAS, Rodd fld.
Rock Springs	Sherrill	4 W; State 55, 2 NE; State 41, 1/2 S. 30-01-30, 100-16-30	2400'	21	Austin	*
* Salt Flat	✓ Site 8A, EO-FV	80E of El Paso; range sta. N US 62 S; 31-45-00, 105-05-30	3710'	40 R ₁ L ₃ S ₁	El Paso	*R-355 kos., 73 oct. 35' wind charger edge E/S strip.
(A) San Angelo	✓ Goodfellow, army	3 SE; roads N, W. 31-25-90, 100-24-20	1876'	55 _h R ₂ L ₅ S ₃	Austin	T-396 kos. 73, 87, 91, 100 oct. Heavy student traffic 30 mi. radius.
San Angelo	North Concho	1-7/10 NW; RR E; riv. W. 31-28-30, 100-27-45	1850'	28 S ₃	Austin	73 oct. Repairs in emerg. only. Trees, poles surround fld.
(A) San Angelo	✓ San Angelo AAF	8-1/2 SSW; rd. NW; lake N. 31-21-30, 100-30-30	1901'	59 _h R ₁ L ₅ S ₃	Austin	T-272 kos. 87, 91, 100 oct.
San Antonio	✓ Bexar County (Wilcut)	7-1/10 SSW; road W. 29-20-00, 98-32-45	640'	22 S ₃	San Antonio	73 oct. 10' trees N, NW, NE; 4' fence W.
(A) San Antonio	✓ Brooks, army	6-1/2 SSE; RR W; US 181, 1/4 W. 29-20-30, 98-27-00	585'	50 _h R ₁ L ₅ S ₃	San Antonio	T-396 kos., 126, 18 mo., 73, 87, 91 oct.
San Antonio	Culver	8-3/5 NW; St. 16 E. 29-28-45, 98-37-15	710'	44 S ₃	San Antonio	73 oct. No storage. 30' power line N, NW, W; 12' trees SE, E.
San Antonio	Burt	6-1/2 NW; US 9 W. 29-26-30, 98-36-00	680'	32 S ₃	San Antonio	80 oct.
(A) San Antonio	✓ Kelly, army	6 SW; RR E; US 81, 1-1/2 SE 29-22-40, 98-34-40	670'	73 _h R ₁ L ₅ S ₃	San Antonio	T-219 kos., 116, 00, 126, 18 mo., 62, 73, 87, 91, 100 oct.
(A) San Antonio	✓ Randolph, army	15-4/5 ENE; RR, US 90 NW 29-31-26, 98-16-47	760'	55 _h R ₂ L ₅ S ₃	San Antonio	T-272 kos., 126, 18 mo., 73, 87, 91, 100 oct. No storage. Allway area: 10,000' NW/SE
(A) San Antonio	✓ San Antonio (Alamo Field)	7 N; US 281 1 W; RR 2-3/10 E. 29-32, 98-29	783'	57 _h R ₂ L ₅ S ₃	San Antonio	T-278 kos. 73, 91, 100 oct. Closed nights to all except scheduled airlines & mil. acft.
(A) San Antonio	✓ Stinson, army	6-1/5 SSE; RR 1 E; US 281 W. 29-20-15, 98-28-15	567'	49 _h	San Antonio	CLOSED
San Antonio	✓ Wilcut					See Bexar County (Wilcut) Airport, San Antonio.
San Antonio	Yates	13-7/10 N; US 281, 1 W. 29-37-15, 98-27-00	968'	33	San Antonio	* 6-7' fence surrounds field.
* San Benito	Site 2, JI-FV	1-1/2 E; US 83, 1 S. 26-08-00, 97-36-45	31'	26 L ₂	Corpus Christi	*
* San Marcos	Site 31B, JI-FV	2 SE. State 80 W. 29-52, 97-55	577'	29 L ₃ S ₃	San Antonio	73, 80 oct. No storage. 25' pole line NE; 40' trees SE, SW.
(A) San Marcos	✓ San Marcos AAF	5 E; river 1-2/5 W; RR S. 29-53-30, 97-52-00	584'	63 _h R ₂ L ₅ S ₃	San Antonio	T-317 kos. 62, 87, 91 oct.
Seguin	Schneider					No data avail.
(A) Seguin (San Antonio)	✓ Seguin Fl, army	3 E; 36-1/2 ENE San Antonio; St. 3 N. 29-34-15, 97-54-45	530'	54 _h	San Antonio	Aux: to Randolph fld.
(A) Sherman	✓ Gaskin, army	12-3/5 SW; St. 289; 2 E. 33-30-30, 96-43-45	730'	40 _h L	Dallas	4996 x 5737' turfed allway area avail. Aux: to Perrin fld. B-2, flood lights avail.
Sherman	Sherman	1-2/5 SE; US 82, 1/2 N. 33-37-45, 96-35-15	732'	25 _h S ₃	Dallas	80 oct.
(A) Sherman	✓ Perrin, army	6-2/5 NW; Pottsboro, RR 3 N. 33-42-46, 96-32-38	740'	51 _h R ₁ L ₅ S ₃	Dallas	T-219 kos. 87, 91 oct. ltd. 73 oct. Training.
Sierra Blanca	Sierra Blanca	2-4/5 ESE; US 80 N. 31-09-30, 105-18-45	4450'	21	El Paso	* 16' pole line N.

TEXAS
131

UNDESIGNATED T-TOWER R-RANGE
H-NOMING DEVICE V-VOICE(ONLY)FAC.

132
TEXAS
ELEV.

CITY	AIRPORT NAME	LOCATION	ELEV.	CLASS	CHART	REMARKS
* Simms	Site 14, DL-LV	1 NE, St. 98 E. 33-21-45, 94-30-15	360'	26 L ₃	Shreveport	* 25' pole line E, S.
Sinton	Sinton	2-1/10 SE, US 181 S. 28-02-00, 97-28-30	50'	18 S ₂	San Antonio	73 oct.
Spur	Spur	2-1/5 S, RR 1-4/5 N, road W. 33-26-45, 100-20-45	2363'	28 S ₂	Dallas	73 oct.
Stamford	Arledge Field (Main Airdrome)	5 SE, US 380, RR SW. 32-44-30, 99-43-30	1600'	23 _h	Dallas	2 strips 5280', 10' pole line S; bldgs. N, E.
Stamford	Stamford	2-1/2 N, US 277 E. 32-58-45, 99-48-15	1609'	24 S ₃	Dallas	73 oct. No storage. 18' wind mill SW.
* Sulphur Springs	Site 7B, DL-LV	1-9/10 NW, St. 154 E, RR 1 S. 8. 33-09-30, 95-37-15	490'	35 E ₁ L ₃ S ₁	Shreveport	* H-224 kcs. 80 oct. 22' pole line, 25' trees S, SE.
(A) Sweetwater	Avenger	3-1/2 W, US 80, RR S. 32-28-30, 100-28-00	2370'	45 _h L ₃ S ₃	Dallas	73, 87 oct. Beacon & smudge pots oper. only when student flying is scheduled. Mun. hangar S of fld. CLOSED, CFS.
Temple	Temple, Site 40, JI-FV	2 NNW, St. 36 S. 31-07-15, 97-21-45	783'	28 _h L ₃ S ₂	Austin	73 oct.
(A) Temple	Temple AAF	5-1/2 NW, St. 36 SW, St. 31 _h NNW, 31-09-04, 97-24-32	675'	54 _h L ₃ S ₃	Austin	73, 87 oct.
Terlingua	Terlingua	2 E, St. 118 S, mtns. 1-1/2 N. 29-19-30, 103-35-00	2700'	26	Del Rio	*
(A) Terrell	Terrell, army	1-1/2 SE, RR W. 32-43-30, 96-16-30	490'	30 _h L S ₃	Dallas	73, 87 oct. Flare pots & glide indicator on advance req. Allway fld. 4000 x 3000', CFS.
Terrell	Wallace	2 W, RR, US 80 S. 32-45-00, 96-16-45	500'	19 S ₂	Dallas	73 oct. Allway area avail.: 2000 x 1200'.
Texarkana	Texarkana	6 W, US 82, RR W. 33-26-15, 94-08-45	340'	25 L S ₃	Shreveport	73 oct. Strip lights on N/S strip only.
Texhoma	Texhoma	1 SSW, US 54, RR N. 36-29-15, 101-47-15	3460'	30 S ₃	Wichita	80 oct. No storage. 130' elevator, 30' pole line N; 30' bldgs. NE.
* Twitty	Site 8A, AQ-LS	4/5 SE, US 83 W. 35-17-30, 100-13-00	2210'	38 L ₃	Oklahoma City	*
(A) Tyler	Pounds, army	5-1/2 W, St. 64 N. 32-21, 95-24	544'	51 _h R L S ₂	Shreveport	T-396 kcs., 126.18 mo., 7 a.m.-9 p.m. except during night flying. 91 oct.
Tyler	Stewart	2-1/2 E, States 31 N, 64 S. 32-20-45, 94-15-45	520'	19 S ₃	Shreveport	* 80 oct. 50' trees N; 10' poles W.
(A) Uvalde	Garner	2-1/2 ESE, US 90, 1 W. 22-13, 99-45	936'	17 _h S ₁	Del Rio	73, 87 oct. No fuel for trans. com. pilots. Allway fld. 5000 x 5000' avail. 50' wind mills 300' E, W; 50' hangars NE; lighted; CFS.
Uvalde	Uvalde (Practice Field #1)	2-7/10 WSW, US 90 N. 29-11-45, 99-49-45	964'	35	Del Rio	* Obsts. surround fld.
Van Horn	Culberson County	3-1/2 ENE, US 80, RR S, St. 54 W, 31-03-30, 104-47-00	3955'	60 _h	El Paso	*
(A) Van Horn	Van Horn, army	4/5 SE, RR, US 80 N. 31-02-00, 104-49-30	4040'	26	El Paso	Bldgs., poles NW. Inactive.
* Vernon	Site 15, AQ-FV	8-4/5 NNW, US 283, 3 E. 34-16-15, 99-20-00	1332'	32 L ₃	Oklahoma City	*
(A) Vernon	Vernon	5 N, US 283 E. 34-13-30, 99-17-00	1205'	43 _h L ₅	Oklahoma City	4950 x 500' E/W strip avail. Aux. #5 to Frederick AAF, Okla.
Vernon	Victory	5-9/10 SSW, US 183, 283 1 E. 34-04-30, 99-17-30	1230'	19 _h S ₃	Oklahoma City	73, 91 oct. No storage. 5280 x 5280' allway area.
(A) Victoria	Alice AAF	5-1/2 WSW, RRs S, 4 E, St. 79 SE, 28-46-43, 97-05-32	107'	57 _h R L S ₃	San Antonio	T-396 kcs. 87, 91, 100 oct. No storage. Train, Contact lights on req.

* UNDESIGNATED T-TOWER R-RANGE
H-HOMING DEVICE V-VOICE(ONLY)FAC.

CITY	AIRPORT NAME	LOCATION	TEXAS ELEV	CLASS	CHART	REMARKS
(A) Victoria ✓	Aloe AAF #10	19-4/5 WSW; 5-3/5 ENE Coliad 28-41-30, 97-17-00	150'	40 _h L	San Antonio	B-2 lights avail. Aux to Aloe AAF.
(A) Victoria ✓	Foster, army	7 NW; US 59 S. 28-51-25, 96-55-05	104'	52 _h R2 L5 S3	San Antonio	T-219 kcs., 126.18 mc. 87,91 oct. No storage. Lighted tetrahedron - NE apron center.
(A) Victoria ✓	Foster #4, army	12-1/2 NW Victoria. 28-58-15, 97-03-45	186'	56 _h L	San Antonio	B-2 lights avail. Aux to Foster fld.
Victoria	Victoria	5-1/2 N; US 77, 1-1/2 SW. 28-53-00, 97-01-15	107'	25 S3	San Antonio	73 oct. No storage.
(A) Waco ✓	Blackland AAF	6 NW; lake S. 31-38-40, 97-13-10	500'	57 _h R2 L5 S3	Austin	T-317 kcs. 73,87,91,100 oct. Training. No storage, ramp only.
(A) Waco (McGregor) ✓	Blackland #1, army	11 WSW; 6 _h NE McGregor; US 84 RR S; 31-29-00, 97-18-45	590'	55 _h L5	Austin	Aux to Blackland AAF.
Waco	Newland	4-1/2 SSE; RR N; US 77, 2 W 31-30-00, 97-05-30	410'	25 S3	Austin	73 oct.
Waco ✓	Rich	3 WSW; State 67 S. 31-32-30, 97-11-15	575'	37 L4 S3	Austin	73,80,91 oct. Lights on req. 60' poles SSE; 20' poles SE.
(A) Waco ✓	Waco AAF	7 NNE; between 2 RRs. 31-38, 97-04	466'	63 _h R1 L5 S3	Austin	T-396 kcs. 73,81,87 oct. Training.
(A) Waco ✓	Riesel, army	10-1/2 SE. 31-26-15, 97-02-00	371'	L1	Austin	Aux. #2 to Blackland AAF. Portable white beacon operates 9 p.m.-2 a.m. except Sunday. No other data avail.
Waxahachie ✓	Ellis County	3-1/2 NW; RR, 2 S; hwy. 2 W. 32-24-15, 96-47-30	585'	31	Dallas	* 30' pole line S.
Weatherford	Weatherford	1 W; US 20 W. 32-45-30, 97-48-30	1147'	16 S3	Dallas	80 oct.
* Westbrook	Site 32, EO-FV	1-3/10 S; RR, US 80, 2 N. 32-20-30, 101-00-00	2188'	34 L3	Dallas	* 40' pole line, 60' obat. poles N; 35' pole line, obat. poles S.
Wharton ✓	Wharton	1-4/5 NNE; Hwy., RR N. 29-18-30, 96-04-30	180'	45 S2	San Antonio	80 oct.
(A) Wichita Falls ✓	Sheppard (Kell Field)	5 NW; US 277 W. 33-59, 98-31	1026'	66 _h R2 L5 S3	Dallas	T-201 kcs., 126.18 mc. 73,87,91,100 oct. Tetrahedron N side fld.
Wichita Falls	Wichita Falls Commercial	3-1/10 SSE; US 281 W. 33-51-45, 98-29-30	980'	31 L S3	Dallas	80 oct. Flood lights NW/SE strip circle fld. twice before landing lights. 50' pole line SE, E, NE.
* Wills Point	Site 7, FT-AG	5-9/10 NW; RR, US 80, 5 S. 32-47-15, 96-08-30	520'	28 L3	Dallas	.
(A) Wink ✓	Wink	3-3/5 WNW; road SE. 31-46-45, 103-12-15	2817'	70 _h R1 L5 S1	El Paso	* B-260 kcs. 80 oct. (truck). Contact, range lgt. on req. Aux. to Hobbs AAF, E. Mex.
Winters	Winters	2 NW; US 83 N; RR N. 31-58-15, 99-59-30	1860'	29 S2	Austin	73 oct.
Yoakum	Edgerton	4 N; Hwy. 95 W. 29-20-15, 97-08-45	375'	19 S2	San Antonio	80 oct.
(A) Yoakum ✓	Site 7, JB-HU	5 NW; State 111 S. 29-19-15, 97-13-45	387'	39 R1 L3	San Antonio	* Aux to Bergstrom fld.

TEXAS
133

* UNDESIGNATED T-TOWER R-RANGE
H-HOMING DEVICE V-VOICE(ONLY)FAC.

197

134
UTAH
ELEV

CITY	AIRPORT NAME	LOCATION	ELEV	CLASS	CHART	REMARKS
Beaver	Beaver	3-1/5 SSW; US 91 E. 38-14-15, 112-41-15	6000'	65	Grand Junction	* 500' hills 1 mi. SW.
Brigham ✓	Brigham	3 NW; US 191 S; RR 1 S; lake NW. 41-32-30, 112-03-30	4220'	37 L3 S3	Salt Lake City	73 oct.
Bryce Canyon (Ruby's Inn)	Bryce Canyon	5-1/2 W; St. 12, 1/2 S. 37-42-15, 112-09-00	7580'	46	Grand Canyon	* 300' hill SE, SW.
Cedar City ✓	Cedar City	2-3/10 NW; St. 19 W; US 91 E 37-42-00, 113-05-30	5660'	55h L5 S3	Grand Canyon	73 oct.
Delta ✓	Delta	4-4/5 NNE; US 6 NW; reser- voir NE. 39-22-45, 112-30-30	4755'	61h R1 L5 S2	Grand Junction	R-212 kcs. fld. lights on req. Fuel for Airlines and military a/c. only.
* Enterprise	Site 39, LA-SL	8 NNE; State 56 1 S. 37-40-45, 113-39-15	5202'	39 R1 L3	Grand Canyon	* R-341 kcs.
Ephraim	Manti-Ephraim	2-4/5 SW; RR SE. 39-19-45, 111-37-00	5500'	35	Grand Junction	* Sheep on fld.
* Fairfield	Site 594, LA-SL	6 NE; State 73, 1 1/2 W; RR SE 40-20-30, 112-02-30	4963'	55 R1 L3	Salt Lake City	* R-362 kcs.
Fillmore	Fillmore	2 WSW; US 91, 1-3/4 SW. 38-57-30, 112-21-45	5008'	50	Grand Junction	.
* Grantsville ✓	Site 60, SF-SL	3 W; US 40, 2 SW; St. 13E N; RR 2 E. 40-38-30, 112-29-00	4229'	44 L3	Salt Lake City	* 30' poles N.
* Knolls	Site 56, SF-SL	5 NNE; US 40, 50, 1 S. 40-44-00, 113-12-30	4360'	42 L3	Salt Lake City	.
Logan ✓	Logan-Cache County	3-1/2 NW; US 91, 1 E; RR E 41-47-00, 111-51-30	4460'	53h L5 S3	Salt Lake City	73 oct. 75' trees S. fld. lights on req.
Low (Knolls) ✓	Low Flight Strip	11-4/5 W; US 40, 50 4-1/2 S. 40-47-00, 113-11-45	4241'	71h	Salt Lake City	* Gravel areas at end of runway, overall length 9130 x 500'.
* Lucin	Site 52, Ogden Autoff, SF-SL	3-1/2 E; RR 1-1/2 S. 41-21-45, 113-30-30	4412'	50 R1 L3	Salt Lake City	.
Midvale	Midvale	3 WSW; RR NW; St. 48 W. 40-36-00, 111-56-15	4220'	20 S3	Salt Lake City	73 oct. No storage. 15' bldgs. SE.
* Milford	Site 45, LA-SL	2-3/10 NNE; rd. E; RR 1 E. 38-25-45, 113-01-30	5040'	37 R1 L3	Grand Junction	* R-320 kcs.
Mt. Pleasant ✓	Mt. Pleasant	1-1/2 SSW; US 89 SE; RR NW. 39-31-30, 111-28-30	5857'	48	Grand Junction	.
Myton	Myton	1 E; riv. N; rd. S. 40-11-30, 110-01-00	5090'	31	Salt Lake City	.
(A) Ogden ✓	Hill, army	6-1/2 S; tracks NW. 41-07-30, 111-58-30	4784'	75h R1 L5 S3	Salt Lake City	T-396 kcs., 126.18 mo. 62, 73, 91, 100 oct. 9500' mts. E.
(A) Ogden ✓	Robert E. Hinckley	3-1/2 SW; RR NW, NE; US 91 W. 41-11-45, 112-01-00	4450'	56h R2 L5 S3	Salt Lake City	T-284 kcs., 7:40 a.m. - 4:40 p.m. 73, 80 oct. fld. lights on req. 40' pole line E. Army Inactive Status, Aux. to Hill fld.
* Plymouth	Site 7, SL-OT	1-1/2 NNE; RR W; US 191 E, NE. 41-52-30, 112-10-45	4430'	36 L3	Salt Lake City	.
Price ✓	Carbon County	2-4/5 E; rd. E. 39-36-30, 110-45-00	5800'	30 S3	Grand Junction	73 oct.
* Promontory Point	Site 3, SL-PO	1/2 W; RR S; 25 1/2 W Ogden. 41-13, 112-27	4250'	30 L3	Salt Lake City	.
Provo ✓	Provo	2-4/5 WSW; Lake W; St. 14, 1 NE. 40-13-15, 111-42-00	4500'	71h L5 S3	Salt Lake City	73 oct. fld. lights on req.
Richfield	Richfield	1-4/5 SSW; US 89 W; RR E. 38-44-30, 112-05-45	5340'	30 S3	Grand Junction	73 oct.

* UNDESIGNATED T-TOWER R-RANGE
N-NOMING DEVICE Y-VOICE(ONLY)FAC.

CITY	AIRPORT NAME	LOCATION	UTAH ELEV	CLASS	CHART	REMARKS
St. George	St. George	1-1/2 SSW; US 91, 1 N; Riv. 1/2 SW. 37-05-30, 113-35-45	3050'	37 L ₂ S ₃	Grand Canyon	73 oct. Lights on req.
(A) Salt Lake City	Salt Lake City No. 1	2-1/2 WNW; US 40, RR S. 40-46-45, 111-57-45	4220'	55h R ₂ L ₆ S ₃	Salt Lake City	T-278 kos. 73, 91, 80 oct. Rest'd. to acft. equip. with at least radio receiver. Army inactive, sta 73 oct. fld. lights on req. tus
Salt Lake City	Salt Lake No. 2	10-1/2 SSW; RR W; St. 48, 2 1/2 E. 40-37-15, 111-59-30	4600'	56h L ₅ S ₃	Salt Lake City	73 oct.
Salt Lake City	Utah Central	4 SW; US 50 S; RR N. 40-43-15, 111-58-15	4240'	28 S ₃	Salt Lake City	73 oct.
Spanish Fork	Spanish Fork	2 NW; RR SE; St. 147 S. 40-08, 111-40	4560'	31 S ₃	Salt Lake City	73 oct.
(A) Tooele	Dugway, army	41-1/2 SW; hwy. N. 40-11-30, 112-56-40	4338'	73h L S ₃	Salt Lake City	73, 100 oct., No storage. B-2, obst. lgts. avail. CLOSED.
Vernal	Vernal					No data avail.
(A) Wendover	Wendover, army	1/2 S; RR, hwy. N. 40-43-30, 114-02-07	4237'	81h R ₂ L ₅ S ₃	Elko	T-201 kos., 125.15 mc. 73, 100 oct.; fld. 91 oct. trans. acft. Mts. N. W. CLOSED.

CITY	AIRPORT NAME	LOCATION	VERMONT ELEV	CLASS	CHART	REMARKS
Barre	Barre-Montpelier					See Berlin.
Bennington	Bennington	2-1/2 WNW; riv. 1-1/2 N. 42-33-15, 73-15-00	830'	12	Albany	470' hill WNW.
Berlin	Barre-Montpelier	4/5 SE; 4 S of Montpelier rd. N. 44-12-15, 72-33-45	1100'	40h R ₁ S ₃	Burlington	H-257 kos. 80 oct. Training.
Bristol	Bristol	7/10 W; RR N; hwy. 17 S. 44-08-15, 73-05-30	570'	22 S ₃	Burlington	73 oct. No take offs to E-obsts.; 1680' mtn. SE.
Burlington	Burlington	3 N; US 2 S; lake N. 44-28, 73-09	333'	43h R ₁ L ₅ S ₃	Burlington	H-323 kos. 80, 91 oct. No flood lights. 20-60' trees NW.
Fair Haven	Fair Haven	1-1/2 N; St. 30A, 1 S. 43-37-00, 73-16-30	370'	20 S ₂	Albany	80 oct. 24' bldg., 100' E; fld. surrounded by 185' to 440' hills.
Manchester	Equinox	1 N; riv. N, N; US 7 1/2 W. 43-09-45, 73-03-15	700'	18	Albany	* 110' pole line, bldg., 1400' mt. E. Used by GAP.
Montpelier	Barre-Montpelier					See Berlin, Vt.
Morrisville	Copley	4/5 E; RR 1/2 N. 44-33-30, 72-35-00	750'	21	Burlington	* 15-60' trees NW, SE, SW; 30' house SW.
Newport (Coventry)	Newport	2-1/2 SSW; RR 1 N; 2-1/2 NE Coventry, 44-54-00, 72-13-15	930'	40h	Burlington	*
Rutland	MacArthur	5-4/5 SSE; US 7 W. 43-31-30, 72-57-00	787'	40h	Albany	

UTAH — VERMONT
135

* UNDESIGNATED T-TOWER R-RANGE
N-HOMING DEVICE V-VOICE(ONLY)FAC

136
VERMONT
ELEV

CITY	AIRPORT NAME	LOCATION	ELEV	CLASS	CHART	REMARKS
St. Johnsbury	Brown	5-1/5 N; US 5, RR N. 44-29-45, 72-01-00	807'	23	Burlington	* 90-200' hills N.
Springfield	Hartness	3-4/5 NW; hwy. Jct. W. 43-20-30, 72-31-00	570'	24 S ₃	Albany	73 oct.
Swanton	Missisquoi	1-7/10 NE; RR S; St. 104B, N 44-56-00, 73-05-30	235'	30 S ₃	Burlington	80 oct.
White River Junction	Twin State	1 SW; US 5 W; riv., RR N. 43-38-30, 72-20-00	540'	19h S ₃	Albany	80 oct. 2400' NW/SW strip avail.

CITY	AIRPORT NAME	LOCATION	VIRGINIA ELEV	CLASS	CHART	REMARKS
Alexandria	Hybla Valley	4-1/2 SSW; US 1 E. 38-45-00, 77-05-30	40'	50	Washington	
Blacksburg	V. P. I.	1-3/10 SSE; rd. W; St. S. E. 37-12-45, 80-24-30	2100'	28h L ₁ S ₃	Winston-Salem	73, 80 oct. 3500 x 500' N/S strip avail. Use runway in wet weather; strip rough.
(A) Blackstone	Blackstone AAF	2-1/2 ESE; St. 40 N. 37-04-30, 77-57-30	436'	53h B ₁	Norfolk	R-371 kos.
Charlottesville	University of Virginia	5 ESE; bet. riv., St. 729. 37-59-45, 78-24-30	300'	35 S ₃	Huntington	73, 80 oct. 30' trees ESE.
Chester	Midway				Norfolk	No data avail.
* Chilhowie	Site 28B, NA-VA	3-9/10 SE; riv. N, W; St. 81 N. W. 35-45-15, 81-38-30	2220'	34 L ₃	Winston-Salem	* Beacon 4 mi. NW. Pole line, wooded ridge SW, NE.
(E) Chincoteague	NAAS, Chincoteague	3-1/2 W. 37-56, 75-26	35'	60h B ₁ L ₅ S ₃	Norfolk	T-3295 kos., 140.58 ac. 100 oct. Aux. to NAS, Norfolk.
Clarksville	Clarksville-Finchley	5 ENE; St. 58, RR S. 36-39-45, 78-29-15	450'	13	Winston-Salem	* 25' house, 30' trees NW.
Colonial Heights	Colonial Heights (Petersburg)	2 NNE of Petersburg; RR W. 37-12-00, 77-23-45	60'	25 S ₁	Norfolk	80 oct.
Covington (Lowmoor)	Covington-Clifton Forge	6-1/2 N; 1/2 NNE Lowmoor; US 60, RR E. 37-47-45, 79-52-30	1115'	19 S ₃	Winston-Salem	80 oct. No storage.
(H) Creeds	NAAS, Creeds	3 NNE of Munden; bay 1 E. 35-37-00, 76-00-30	6'	25h B ₁ L ₅ S ₃	Norfolk	T-3295 kos., 140.58 ac., sunrise-sunset: 72, 91, 100 oct. No storage. Aux. to NAS, Norfolk.
(H) Dahlgren	NAF Proving Grounds	1/2 N; 24 S of Fredericks- burg; St. 64 E. 38-20, 77-02	15'	28h B ₁ L ₅ S ₂	Washington	T-368 kos., 100 oct.
Danville	Danville	3-2/5 ESE; riv. 1-1/2 SW; US 58 N. 36-34-30, 79-20-15	580'	40 B ₁ L ₁ S ₃	Winston-Salem	R-344 kos. 80 oct.
(H) Drivers	NAAS, Monogram	2-4/5 W; river W. 36-49, 76-33	20'	45 B ₁ L S ₃	Norfolk	T-3295 kos., 140.58 ac., 8 a.m.-5:30 p.m. 91 oct. No storage. Flood, obst. lights. Aux. to NAS, Norfolk. Unusable after heavy rain.
(H) Esperia	Esperia CLF, navy	3 N; Route 58 S. 35-41-30, 77-29-30	126'	50h L ₅	Norfolk	Outlying fld. to MCAS Edenton, N.C. 40-60' unlighted trees around fld.

* UNDESIGNATED T-TOWER R-RANGE
H-HOMING DEVICE V-VOICE(ONLY)FAC.

VIRGINIA

CITY	AIRPORT NAME	LOCATION	ELEV	CLASS	CHART	REMARKS
Farmville	Farmville	2 NW; RR 1/4 S; riv. 1/2 N. 37-19-00. 78-25-15	325'	20 S ₃	Winston-Salem	80 oct. 100' trees 600' W of E/W strip; 100' water tank 1800' E of N/W strip.
(N) Fentress	NAAS, Fentress	2-1/2 ESE; hwy. N. 36-41. 76-09	15'	25h R ₁ L ₅ S ₃	Norfolk	T-3295 kcs., 140.58 mo., sunrise-sunset. 72,91,100 oct. No storage. Aux to NAS, Norfolk.
(N) Franklin ✓	NAAS, Franklin	1-7/10 NE. 36-41-45. 76-54-00	36'	30h R ₁ L ₅ S ₃	Norfolk	T-251 kcs., 140.58 mo., sunrise - sunset. 72,91,100 oct. Aux. to NAS, Norfolk. No beacon, emerg. night landings only.
Galax	Galax	6-1/2 S; St. 89 N. 36-34-00. 80-55-00	2575'	18 S ₃	Winston-Salem	73, 80 oct.
* Gordonville	Site 51, NA-WA	5 SSE; RR 4 W; US 15. 1-1/2 W. 36-03-45. 76-09-30	438'	31 R ₁ L ₃	Huntington	* R-358 kcs. 34' pole line SW; 5' fence NE; 35-40' trees ESE. W/V.
Harrisonburg	Hartman	1 NW; rd. N. 38-27-45. 78-52-45	1350'	22 S ₃	Huntington	80 oct.
Berndon	Blue Ridge	4 WSW; St. 601 NE. 38-57-30. 77-27-15	280'	24	Washington	20' pole line, trees E; 30-40' trees S,W,SW; 15' hangar S.
Hopewell	Hopewell	3-3/10 E; St. 10; 1 S; riv. R.N.W. 37-18-15. 77-13-30	20'	24 S ₂	Norfolk	80 oct.
Hot Springs	Ingalls	3 S; on N ridge of mts.; US 220, 3 W. 37-57-00. 79-49-30	3780'	31 S ₂	Winston-Salem	73, 80, 87 oct.
(A) Langley Fld. ✓	Langley, army	3 N of Hampton; St. 167 SW; riv. NE. RR. 37-05. 76-21	10'	70h R ₂ L ₅ S ₃	Norfolk	T-278 kcs., 126.18 mo. 73,91,100 oct.
Lawrenceville	Lawrenceville, Site 49B, JX-NW	3-4/5 SSE; US 158 N; RR 1/4 N; St. 140B. 36-46-30. 77-47-15	317'	24 L ₃	Norfolk	* 70' trees N. Soft spots on strips after rain.
Leesburg	Washington Flying Services	2 SE (125°)		20	Washington	Subject to correction.
Lexington	Lexington					No data avail.
(N) Lively *	Site 6, NW-WA	3-2/5 WSW; riv. W; St. 622 N. 37-45. 76-34	16'	34 L ₃	Norfolk	* 35' trees bldg. NW corner intersection of strips; 35' bldg. NW of E/W strip. Outlying fld. to NAS, Norfolk.
Lynchburg ✓	Preston Glenn	6-7/10 SSW; RR 1/4 N; St. 678 N. 37-19-30. 79-12-30	935'	40h R ₁ S ₃	Winston-Salem	R-206 kcs. 80,91,100 oct.
Manassas	Manassas	2-7/10 NW; St. 234 S; RR 1 S. 38-46-45. 77-30-15	250'	21 S ₂	Washington	80 oct. 25' pole line SW; 40' trees, pole line SSE.
Martinsville	Lester	4/5 NW; RR N, S; St. 108 N. 36-41-45. 79-53-00	1000'	26 S ₂	Winston-Salem	80 oct.
Martinsville	Martinsville	3-1/2 SSE; US 220, 1 W. 36-38-15. 79-51-30	800'	16	Winston-Salem	*
Melfa ✓	Melfa Flight Strip.	1-3/10 W; US 13, 7/10 N. 37-39-00. 75-45-45	48'	70h	Norfolk	*
* Milford	Site 49B, A0-L0	1-1/2 S; RR W. 38-00. 77-22	134'	26 L ₃	Norfolk	* 40' trees S, NE, SW.
(N) Monogram	NAAS, Monogram					See Drivers.
(N) Montvale	Buford's	1/2 S; US 460 N. 37-22-45. 79-44-00	1000'	33 S ₂	Winston-Salem	73 oct. 100' hill, 30' trees N.
(A) Norfolk ✓	Norfolk AAF	6 SSE; RR SE; creek NW, W. 36-53-30. 76-12-00	22'	50h R ₂ L ₅ S ₃	Norfolk	T-269 kcs., 126.18 mo., 6 a.m. to midnight. 73,91,100 oct.
(N) Norfolk.	NAS, Norfolk (Chambers Field)	7 N; E end Naval Base; rd. N. 36-57-00. 76-15-15	9'	26h	Norfolk	Closed to trans. soft. - use East fld.
(N) Norfolk	NAS, Norfolk (East Field)	6 N; creek N; Willoughby Bay N; RR SW. 36-56-00. 76-17-15	15'	43h R ₂ L ₅ S ₃	Norfolk	T-323 kcs., 140.58 mo. 73,87,91,100 oct. NATS. NAFO.

138
VIRGINIA

CITY	AIRPORT NAME	LOCATION	ELEV	CLASS	CHART	REMARKS
(N) Oceana	✓ NAAS, Oceana	1 SW; 4 W of Va. Beach. 36-49-15, 76-01-45	16'	60h R1 L S3	Norfolk	T-3295 kcs., 140.58 mc., sunrise-sunset. 91,100 oct. B-2, obst. lghts. Aux. to NAS, Norfolk
Parkley	Parkley	3/5 NW; St. 673 SW. 37-47-15, 75-39-45	40'	19	Norfolk	*
Petersburg	Colonial Heights					See Colonial Heights, Va.
(N) Petersburg	✓ Petersburg, navy	6-1/5 WSW; US 460; RR E. 37-31, 77-31	193'	50h R1 L3 S3	Norfolk	T-407 kcs., 7 a.m. - 10 p.m. 80,100 oct. No storage. 50-60' trees NE, E, NW. NAFC.
* Pulaski	Site 35A, NA-VA	2-4/5 N; RR 1 W; St. 99 SW; St. 636 E. 37-05, 80-47	2200'	27 R1 L3	Winston-Salem	* R-272 kcs. 30' house, 75' from SW and NE/SW strip marked. Beacon 3 mi. SW.
(N) Pungo	NAAS, Pungo	4/5 NE; Hwy. V. S. 36-43-45, 76-00-45	15'	25h R1 S3	Norfolk	T-3295 kcs., 140.58 mc., sunrise-sunset. 72,100 oct. No storage. Aux. to NAS, Norfolk
(N) Quantico	NOAS, Quantico (Turner Field)	1-1/5 SSW; RR V; riv. E. 38-30-00, 77-18-15	11'	42h R2 L5 S3	Washington	T-3295 kcs., 140.58 mc., 7:30 a.m. to 4 p.m. 87, 91,100 oct. No beacon.
Richmond	Central	2-1/2 NE; US 360 NW. 37-33-30, 77-24-15	172'	45 S3	Norfolk	80 oct. 30' poles WSW; 30' poles and trees SE. Use strips only.
Richmond	Heritage	3-1/5 NW; US 1, 2 E; RR W. Id. S. 37-35-15, 77-28-15	200'	20 S3	Norfolk	80 oct. 40' trees and poles E, W.
(A) Richmond	✓ Richmond AAB	7-3/10 ESE; RR, road S. 37-30-15, 77-19-30	160'	50h R2 L5 S3	Norfolk	T-396 kcs., 126.18 mc. 73,91,100 oct. Training.
(N) Roanoke	✓ Woodrum	4-1/5 NW; rd. W; St. 118 E RR. 37-19-15, 79-58-30	1162'	43h R2 L5 S3	Winston-Salem	T-276 kcs., 126.18 mc., 7 a.m. - 11 p.m. 80,91, 100 oct.
Staunton	Staunton	5-2/5 NE; US 11, RR NW; St. 612 E. 38-11-30, 79-00-30	1300'	26 S3	Huntington	80 oct. 45' trees, 30' pole line NNE, unlighted. Obst. lights avail.
(N) Suffolk	✓ Suffolk OLF, navy	3-4/5 SSW; RR E; St. 32 W. 36-40-30, 76-36-30	71'	50h L5	Norfolk	50-60' trees 300' ENE, NNE, WSW, 600' SSE, 500' SSW. Outlying fld. to NAS, Norfolk.
Tappahannock	Tappahannock Flight Strip,	4/5 SW; US 17, 360, 4/5 E. 37-55-00, 76-32-15	30'	40h	Norfolk	* 8000' NNE/SSW strip also avail.
Warrenton	Zieger	3-7/10 S; St. 616 NE; US 15 1/2 W. 38-39-30, 77-46-45	475'	20 S3	Washington	80 oct. No storage. 25-60' trees NE, SE; 150' hill NW, W.
Waverly	Waverly	2-1/2 NW; US 460, RR SW. 37-04, 77-08	115'	17	Norfolk	.
Waynesboro	Valley	1-7/10 NNE; RR E; St. 664 E Riv. W. 38-05-30, 78-52-15	1300'	26 S3	Huntington	80 oct. 20' pole line NNE.
West Point	✓ West Point	2-3/10 ESE; US 3, 1 N. 37-31-00, 76-45-30	24'	50h	Norfolk	*
Williamsburg	William & Mary College	3 NW; RR W; US 60 W; St. 645 E. 37-18-45, 76-43-30	100'	29	Norfolk	* 20-60' trees NE, SW, W.
Winchester	Winchester	3 SSW; US 50 E; St. 3 W. 39-08-15, 76-09-00	700'	22 S3	Huntington	80 oct.

* UNDESIGNATED T-TOWER R-RANGE
H-HOMING DEVICE V-VOICE(ONLY)FAC.

		WASHINGTON					
CITY	AIRPORT NAME	LOCATION	ELEV	CLASS	CHART	REMARKS	
(N) Aberdeen (Hoquiam) ✓	Moon Island OLF, navy	6 W; 2-1/2 W Hoquiam; Harbor N.S.W. 46-58-30, 123-56-00	13'	50h L5	Seattle	Only contact, range lights avail. on req. Outlying fld. to NAS, Astoria, Ore.	
(N) Arlington ✓	NAAS, Arlington	3 SW; US 99 W. 48-09-45, 122-09-45	140'	50h R1 L5 S3	Bellingham	T-3295 kcs., 140.58 mc., 8 a.m.-sunset and on req 91,100 oct. No storage. B-2 lgt. on req. Aux. to NAS, Seattle, Wash.	
(A) Bellingham ✓	Bellingham AAF	4-1/2 NW; St 1 E. 48-47-30, 122-32-00	149'	50h	Bellingham	Inactive.	
Bothell	Kenmore	2-3/10 NW; rd. E. 47-47, 122-14	420'	17	Seattle	* 12-14' brush NNE, SSW.	
(N) Bremerton ✓	Kitsap County OLF, navy	7-1/2 SW; St. 14 NW. 47-29, 122-45	420'	42h	Seattle	Outlying fld. to NAS, Seattle.	
(N) Chehalis ✓	Chehalis County-City	3/5 NW; RR, US 99 E. 46-40-30, 122-58-30	174'	50h	Seattle	*	
Chelan ✓	Chelan	4-7/10 NE; St. 10 W; riv. 1 E. 47-52-45, 119-55-45	1250'	34	Spokane	* 600' hill N; 1000' hill W; 60' hill S.	
Clarkston	Astin County	1/2 N; bet. riv., US 410. 46-24-45, 117-03-00	760'	34 S3	Spokane	73 oct. Obat. lgt. avail. 500' mt. 1 mi. W.	
Cle Elum	Cle Elum	2-2/5 E; US 10 S. 47-12-00, 120-53-30	1930'	25 S3	Seattle	80 oct.	
College Place (Walla Walla)	Martin	1-1/2 WSW; 4 1/2 NW Walla Walla, RR 1 N. 46-02-15, 118-25	750'	24 S3	Spokane	73 oct. No storage. 50' trees NNE.	
Colville	Colville	4/5 E; St. 6A N. 46-32-30, 117-53-00	1875'	35	Kootenai	*	
Connell ✓	Connell	1-1/5 SSW; US 395 N; RR W. 46-38-45, 118-52-00	870'	24	Spokane	*	
(N) Coupeville	Coupeville OLF, navy	2 SE. 46-11-30, 122-38-00	199'	54h	Bellingham	Outlying fld. to NAS, Whidbey Island (Ault Fld.) Tetrahedron	
Dallesport ✓	The Dalles					See The Dalles, Ore.	
Deer Park ✓	Deer Park	2-3/5 NNE; US 395 W; US 195 E. 47-57-45, 117-29-30	2200'	61h	Spokane	*	
* Easton	Site 5B, SA-EL	1-7/10 NNW; RR, US 10 SW. 47-15-15, 121-11-15	2221'	30 R1 L2	Seattle	* V-278 kcs. 10-50' trees, mts. WNW.	
(A) Ellensburg ✓	Ellensburg AAF	2-1/2 NNE; St. 7 S. 47-02, 120-32	1729'	59h R2	Seattle	T-278, 126.18 mc. Inactive.	
(A) Ephrata ✓	Ephrata AAB	2 SE; US 10, 2 NW. 47-18-00, 119-11-00	1273'	73h R2 L5 S3	Spokane	T-396 kcs., 126.18 mc. 73, 91, 100 oct.	
Everett	Everett	2-7/10 NNE; RR, US 99 W; riv. N. 48-01-30, 122-10-45	15'	21	Bellingham	* 30' hangars W.	
(A) Everett ✓	Paine, army	6-1/2 SW; rd. W; US 99, 1 E. 47-54, 122-16	576'	65h R2 L5 S3	Seattle	T-201 kcs., 126.18 mc. 73, 91, 100 oct. No storage.	
Forks	Forks	1 SW; State rd. S. 47-56-15, 124-23-30	286'	23	Seattle	* 75' trees N.	
(A) Fort Lewis (Tacoma) ✓	Gray, army	1-1/2 SE; rd. RR E; lake 2 NE. 47-05, 122-35	290'	R1	Seattle	T-219 kcs., 126.18 mc. daylight hrs. Beacon 1/2 mi. S on hill. No longer used as a flying fld.	
* Harrington	Site 19, SA-EL	1 NNW; St. 7 E. 47-29-45, 118-15-45	2305'	32 L3	Spokane	*	
Ilwaco	Ilwaco	1-1/2 NNE; US 101 W; riv. S 46-19-00, 124-00-15	8'	17	Seattle	* 20' trees WNW.	
Issaquah	Issaquah	1-3/5 NNW; US 10 S. 47-32-45, 122-03-45	50'	15	Seattle	* 2-300' hills 1/2 mi. S; 15-20' brush N.	

WASHINGTON
139

* UNDESIGNATED T-TOWER R-RANGE
N-NOMING DEVICE V-VOICE(ONLY)FAC.

140
WASHINGTON
ELEV CLASS

CITY	AIRPORT NAME	LOCATION	ELEV	CLASS	CHART	REMARKS
Kelso	Kelso, Site 61A, SF-SA	1-2/68, rds. SW, N, RR, riv. S, 43-07-30, 122-54-30	25'	29 R ₁ L ₃	Seattle	* V-278 kcs.
Kent	Valley	1/2 SSW, RR E, river N. 47-21-30, 122-14-45	30'	30 S ₂	Seattle	80 oct.
* La Crosse	Site 28B, PD-SM	2-1/2 SW, St. 11B, RR N. 46-47-30, 117-55-00	1459'	37 L ₃	Spokane	*
Lind	Lind	1-3/10NE; US 10, RR S 46-58-00, 118-55-45	1478'	33 L ₂ S	Spokane	Storage avail.
Mead	Wallace	2 W, RR 1/2 E. 47-45-45, 117-24-00	1935'	28	Spokane	* 40' trees 400' NE.
Metaline Falls	Sullivan Lake	4 ESE, lake S 48-50-30, 117-16-45	2590'	21	Kootenai	* 1000' mts. N.
(A) Moses Lake	Moses Lake AAF	5-4/5 NNE; lake 1 SW; RR SE 47-12-37, 119-19-30	1180'	100 _h R ₁ L ₅ S ₃	Spokane	T-201 kcs., 126.13 mc. 73,91,100 oct.
(N) Mount Vernon	Mount Vernon OLF, navy	5 NW; road W, E. RR S. 48-27-45, 122-25-30	125'	53 _h L ₁ S ₁	Bellingham	100 oct. OLF to NAS, Whidbey Island., (Ault Fld.) 560' poleline N, 100' trees 100' N, 1000' S; 30' trees E, N.
(N) Newport	Newport	1 W, RR E, St. 195 E. 48-10-45, 117-04-00	2150'	35 S ₂	Kootenai	73 oct. Trees on hill 500' high 2500' W, 35' trees E; 60' trees NE.
North Bend	Snoqualmie Pass	3-1/2 ESE; US 10 S. 47-28-30, 121-45-00	680'	24	Seattle	* 10-30' trees WNW; mts. ESE.
Okanogan	Okanogan Legion	1-1/10E; river NW 48-21-30, 119-54-15	1100'	29	Kootenai	*
(A) Olympia	Olympia AAF	4-1/2 E; US 99 E. 48-58, 122-54	190'	60 _h	Seattle	
Onak	Onak Flight Strip	3-1/5 W; US 97 1 E. 48-26-30, 119-31-00	1298'	47 _h	Kootenai	*
Oroville	Dorothy Scott	3 NNE; road W, E. 48-58-00, 119-24-30	1150'	40	Kootenai	* 2000' mtn. S.
(N) Pasco	NAS, Pasco	2-4/5 NNE; RR, US 396 E. 48-18-00, 119-07-30	410'	47 _h R ₂ L ₅ S ₃	Spokane	T-278 kcs., 140.58 mc. 73,91,100 oct. Flight training within 20 mi. radius.
(N) Port Angeles	Port Angeles	2-9/10 NNE; rd. N, S, E; RR NW 48-07-30, 123-22-30	280'	52 _h	Bellingham	*
(N) Port Angeles	CGAS, Port Angeles	2 NNE 48-08-30, 123-25-00	10'	38 _h R ₁ L ₅ S ₃	Bellingham	T-3295 kcs., 8 a.m. to 4 p.m. or req., or notification of movements. 91 oct. No beacon.
(A) Port Townsend	Fort Townsend Air Field army	5 SW; St. SW; road E. 48-05-30, 122-48-20	110'	30	Bellingham	
Prosser	Prosser	1-2/6 NNE; US 410E; riv. SE 46-12-45, 119-47-30	685'	40 S ₁	Spokane	73 oct. 50' trees 175' W.
Pullman	Pullman-Moscow Regional	3-2/6 NNE; State 3 S. 46-44-30, 117-06-45	2530'	51 _h S ₃	Spokane	73, 80 oct. No storage
(N) Quillayute (Forks)	NAAS, Quillayute	7/10 NNE; SW of Forks 47-57, 124-35	195'	50 _h R ₁ S ₁	Seattle	T-3295 kcs., 126.18 mc., on req. 91,100 oct. on trucks. Aux. to NAS, Seattle.
Republic	Fairweather	4/5 S; State 4E. 48-38-00, 118-44-30	2500'	20	Kootenai	* 50 trees N; 40' trees S.
(A) Seattle	Boeing, army	6S; river 1 SW; RR NW 47-32-00, 122-18-30	23'	58 _h R ₂ L ₅ S ₃	Seattle	T-278 kcs., 126.18 mc. 91,100 oct. on req. No storage. Trans. acft. use McChord Fld. Tacoma or Paine Fld., Everett for servicing.
(N) Seattle	NAS, Seattle (Sand Point)	6 _h NNE; lake N, E; rd. W. 47-41-00, 122-15-30	25'	51 _h R ₁ L ₅ S ₃	Seattle	T-230 kcs., 140.58 mc., 8 a.m.-sunset. 73,91,100 oct. Tetrahedron. No beacon. NATS. NAFC.
(N) Shelton	NAAS, Shelton	2 _h W; US 101 ENE 47-14-15, 123-08-45	220'	52 _h R ₁ L ₅ S ₃	Seattle	T-3295 kcs., 8 a.m.-1 Red & White beacons on hill S. sunset. 91,100 oct. Aux. to NAS, Seattle. 200' trees surround fld.; 365' poles 9/10NW, lgted

* UNDESIGNATED T-TOWER R-RANGE
H-HOMING DEVICE V-VOICE(ONLY)FAC.

CITY	AIRPORT NAME	LOCATION	WASHINGTON ELEV	CLASS	CHART	REMARKS
Spokane	Calkins Air Terminal	3-4/5W, US 395 W. 47-43-15, 117-24-15	2020'	53 S ₃	Spokane	73 oct. 40' trees 200' W.
Spokane ✓	Felts	4-9/10 ENE; river N. 47-41-00, 117-19-30	1980'	45 _h R ₂ L ₅ S ₁	Spokane	T-278 kos., 100 oct. 3 unlighted 43' antenna poles 200' N, NE.
(A) Spokane ✓	Geiger, army	6 SW; St. 2N. 47-38, 117-31	2854'	82 _h R ₁ L ₅ S ₃	Spokane	T-596 kos., 126.18 mo. 73, 91, 100 oct.
(A) Spokane ✓	Spokane AAF	12 WSW. 47-37-30, 117-39-00	2424'	80 _h R ₁ L ₅ S ₃	Spokane	T-245 kos., 126.18 mo. 62, 73, 91, 100 oct. No storage. No beacon, obst. lgt.
Sunnyside	Sunnyside	4 S; US 410, 2 SW 46-20-15, 119-55-30	970'	53	Spokane	*
(A) Tacoma ✓	McChord, army	6 S; US 99 W; lake SE 47-09, 122-29	285'	59 _h R ₂ L ₅ S ₃	Seattle	T-396 kos., 126.18 mo. 62, 73, 91, 100 oct. Contact lights on req.
Thorp	Bowers	3-1/2 NE; 9NW Ellensburg 47-06-45, 120-35-30	2140'	30	Seattle	*
* Toledo ✓	Site 63 B, SF-SA	3 NE; US 99 W; riv. S. 46-28-45, 122-48-15	350'	50 _h R ₁ L ₃	Seattle	* R-239 kos.
(A) Walla Walla ✓	Walla Walla AAF	3 NE; US 410 S. 46-05-30, 118-17-00	1186'	72 _h R ₂ L ₅ S ₃	Spokane	T-396 kos., 126.18 mo. 73, 91, 100 oct.
Wenatchee ✓	Fancher	2 1/2 NE; US 10, riv. 1-3/4 W. 47-28-45, 120-16-45	1440'	55 _h L ₃ S ₃	Seattle	73, 90 oct. fld. lights on req.
Wenatchee ✓	Pangborn	6-3/10 ESE; US 10 S. 47-24-00, 120-12-30	1246'	46 _h	Seattle	*
Westport	Westport	1/2 N; harbor E. 46-53-45, 124-06-00	5'	10	Seattle	*
(N) Whidbey Island (Oak Harbor) ✓	NAS, Whidbey Island (Ault Field)	3 NW of Oak Harbor 48-20-45, 122-40-00	15'	70 _h R ₂ L S ₂	Bellingham	T-3295 kos. 91, 100 oct. B-2 lights avail.
Wilbur	Wilbur	1-4/5 W; US 10 N; RR S. 47-45-15, 118-44-45	2175'	29	Spokane	*
Winthrop (Twisp)	Intercity, USFS	4 SSE; river W. 48-25-00, 120-08-30	1650'	32	Bellingham	* 1500' mtns., SE.
Winthrop	Passayton, USFS	58 NW; river E. 48-55-00, 120-38-30	4250'	28	Bellingham	*
Yakima	Yakima County	2-4/5 SW; US 410, E E. 46-34-00, 120-52-15	1058'	50 _h R ₁ L ₅ S ₃	Seattle	R-347 kos. 73 oct. fld. lights on req. 1400' hill 32' pole line S.

CITY	AIRPORT NAME	LOCATION	WEST VIRGINIA ELEV	CLASS	CHART	REMARKS
Beckley ✓	Scott (Mt. Hope)	2-3/5W, creek, St. 19W, RR E. 37-48-45, 81-11-00	2440'	33 L ₁ S ₃	Winston- Salem	80 oct. 150' trees N; 50' hill W.
Buokhannon	Lewis	2-2/5 W; St. 7 N. 58-59-30, 80-18-00	1435'	21 S ₃	Huntington	80 oct. No storage. 120-350' wooded hills surround fld.

WASHINGTON — WEST VIRGINIA
141

* UNDESIGNATED T-TOWER R-RANGE
H-NOMING DEVICE V-VOICE(ONLY)FAC.

142
WEST VIRGINIA
ELEV CLASS

CITY	AIRPORT NAME	LOCATION	ELEV	CLASS	CHART	REMARKS
Burlington	Burlington	1/2 NNE, US 50 S, creek E. 59-20-50, 78-55-00	740'	19 S ₃	Huntington	80 oct. 120' wooded hill SNE; 110' wooded hill 55' trees WSW.
Clarksburg (Bridgeport)	Benedum	6 E; US 50 S, 1-3/10NE Bridgeport 39-17-45, 80-15-45	1170'	38 _h R ₁ S ₃	Huntington	R-353 Kos., 6 a.m.-11 p.m.; 74, 80 oct.
Elkins	Elkins	2 S; US 250-219 E; RR 1/4 W 38-53, 79-51	1965'	45 _h R ₁ L ₅ S ₃	Huntington	R-281 kos. 80, 91 oct. 100 oct. on spec. req. Storage for small acft. only. Runway, obst. lgt on req. 75' bldg. NE, lighted.
Glendale	Glendale	1/2 WSW, bet. RR, river 59-56-45, 80-45-50	640'	29 S ₃	Huntington	80 oct. 50' trees, 35' bldgs. N; 40' trees, pole line S.
Holidays Cove	Half Moon	2-1/6 WSW; river W. 40-25-30, 80-37-15	720'	20 S ₂	Cleveland	73 oct. 500' hill NW.
Huntington	Mayes					See Chesapeake, Ohio.
Marlinton	Marlinton	1-1/2 NNE; RR 2 SE; US 219 W 38-14-30, 80-04-45	2475'	21 S ₂	Huntington	80 oct. Wooded hill WNW; 40' trees ESE.
Martinsburg	North End	2-3/10 NNE; US 11 W. 39-29-15, 77-55-30	515'	28 S ₁	Washington	80 oct. 30' pole line N.
Martinsburg	Shepherd	4 S; US 11, 1W; road S. 39-24-15, 77-59-00	540'	24 _h R ₁ S ₃	Washington	R-209 kos. 80 oct.
Moorefield	Moorefield	4/5 NE; St. 55, 1/4 W. 39-04-15, 78-57-15	980'	18 S ₃	Huntington	80 oct.
Morgantown	Morgantown	2-1/6 ENE; US 119 NW 39-38-30, 79-55-00	1254'	36 _h S ₃	Huntington	73, 80, 87, 92 oct.
Parkersburg	Stewart	2-3/10 ENE; US 21 E; RR, riv W. 39-17-45, 81-33-15	602'	35 S ₃	Huntington	80 oct. 60' pole line SE.
Parkersburg	Wood County	8 NE; St. 31 E; St. 2, SE 39-20-45, 81-26-15	855'	38 _h	Huntington	*
Pence Springs	Hinton-Alderson	1E; riv, RR S; St. 3 N. 37-40-45, 80-42-30	1525'	26	Winston-Salem	* 650' hill E; 700' hill W.
* Petersburg	Site 29, CC-WA	1-1/6 WSW; riv. W; US 220, WNW, 39-59-30, 79-08-30	950'	27 L ₂	Huntington	* 35' trees NW, 10' brush SE.
Princeton	Princeton	1-7/10 SW; US 19, 21, E. 37-21-15, 81-07-00	2450'	20 S ₃	Winston-Salem	80 oct.
Ravenswood	Ravenswood	3/5 NNW; RR, road W; riv. 1/3 SW, N. 38-57-15, 81-45-30	600'	23	Huntington	Obst. surround fld. Subject to correction
Romey	Romey	2-1/10 NNE; RR, riv. W. 59-22, 78-44	760'	16 S ₂	Huntington	80 oct. 700' mtn. 1 mi. WNW; 200' mtn. & trees 2000' SSE; 300' mtn. & trees 3000' ESE.
Ronceverte	Ronceverte	2 N; US 219, 1/4 SE. 37-46-45, 80-28-30	2175'	18 S ₂	Winston-Salem	80 oct.
Spencer	Roane County	1 SE; US 33 NE 38-47-30, 81-20-30	954'	17 S ₁	Huntington	80 oct.
* Sutton	Site 21, CC-WA	3-3/5 ENE; US 19, 1-1/2 NW; RR W. 38-41-15, 80-39-00	1284'	32 L ₃	Huntington	*
Weston	Lt. Louis Bennett	3-1/5 N; riv. W, N; RR E. 39-05-15, 80-28-15	996'	19	Huntington	* 450' hill S; 100' trees WNE; 12' bldg. SSW; 24' pole line WNW
(A) White Sulphur Springs	Greenbrier AAF	2 SW, bet. US 60, RR. 37-47, 80-20	1795'	40	Winston-Salem	Contact Roanoke radio for arrivals & departures. Used by Ashford Gen. Hospital. 30' power line E.
Wiley Ford	Cumberland	2-1/2 S of Cumberland; St. 28 W. 59-56-30, 78-46-00	780'	43 _h	Huntington	Additional 1700x500' strip SW end NE/SW rwy. avail. 1520' mtn. W; 1620' mtn. SW.
Winfield (St. Albans)	Clark	6 SE; N St. Albans; St. 17 NW 38-27-30, 81-42-45	600'	27 S ₁	Huntington	73 oct. 35' trees NE.

* UNDESIGNATED T-TOWER R-RANGE
M-HOMING DEVICE V-VOICE(ONLY)FAC.

CITY	AIRPORT NAME	LOCATION	WEST VIRGINIA ELEV	CLASS	CHART	REMARKS

CITY	AIRPORT NAME	LOCATION	WISCONSIN ELEV	CLASS	CHART	REMARKS
Appleton	Outagamie County	2-1/5 ENE; US 41 N; RR S. 44-16-45, 88-22-00	750'	28 S 2	Green Bay	80 oct. 40' trees, pole line NW, W, SW, NE, SE; 45' bldg. E.
Ashland	Ashland	2 1/2 SSE; State 13 W; RR E. 46-33-30, 90-51-00	700'	22 S	Duluth	Storage
Beaver Dam	Beaver Dam	2 N; US 151 E; rd., RR W; St. 33, 1/2 W. 43-29-00, 88-49-30	912'	20 S 1	Milwaukee	73 oct.
Black River Falls	Jackson County	2 E; RR W; State 54 NW. 44-18-00, 90-48-15	830'	21	Twin Cities	*
* Brodhead	Site 10, CO-Twin Cities	5-9/10 WNW; St. 59 N; creek 1/2 S. 42-39-15, 82-28-30	834'	29 L3	Milwaukee	*
Camp Douglas	Camp Williams	1 N; RR 1 SW. 43-56-15, 90-15-45	915'	45h	Dubuque	*
(A) Camp McCoy	Camp McCoy, army	2-3/8 E Sparta; 2 SW Camp; RR W. 43-57-00, 90-45-15	830'	38h	Dubuque	
Chippewa Falls	Chippewa Falls	2 S; US 53, RR NW. 44-54-30, 91-23-45	910'	26 S2	Twin Cities	80 oct. Use of fld. by permission only. 50' pole line W, NW.
Clintonville	Clintonville	1 ESE; St. 156 N; RR 1/2 SW. 44-36-45, 88-44-00	820'	26 S3	Green Bay	73 oct. No storage. 20' pole line adj. N; 30' pole line, 35' trees adj. S.
Eagle River	Eagle River	1-3/10 NW; US 45, RR E; riv. NW. 45-55-45, 89-16-00	1675'	26	Green Bay	*
Eau Claire	Eau Claire	1 1/2 SSE; US 12 N. 44-47-30, 91-29-00	884'	40 S3	Twin Cities	73 oct. 30-50' trees, 40' pole line surround fld.
Fifield	Boyd's Mason Lake Resort	13 WSW; St. 70, 2 N; lake NW. 45-48-00, 90-39-45	1200'	26	Twin Cities	*
Fond du Lac	Fond du Lac	2-3/5 ENE; St. 23 S; lake 1 N. 43-47-15, 89-24-00	767'	26	Milwaukee	
Granville	Brown Deer					See MILWAUKEE (Granville).
Green Bay	Brown County	2-1/5 WSW; US 41, 1/2 SE; RR SE. 44-29-15, 88-03-00	590'	28 S2	Green Bay	80 oct. Pole line, trees NE, SE, S; 40' tower SE; 150' stack 2000' E.
Green Bay	Leathery	1-4/5 SE; RR S. 44-29, 87-59	600'	16 S1	Green Bay	Limited amt. fuel
Janesville	Janesville City	1-4/5 NNE; St. 26 SE; RR NW; rd. E. 42-42-15, 89-00-30	880'	26 S3	Milwaukee	80 oct. No storage. Unlighted poles E bound- ary.
Kenosha	Kenosha	2 S; RR W; rd. E; St. 42, 1/2 E. 42-33, 87-40	623'	36 L S3	Milwaukee	73, 80 oct. Floodlights avail. for landings into S, SE, SW.
Kohler	Kohler	1 N; State 23 S; road W. 43-45, 87-47	547'	30 L S2	Milwaukee	84 oct. Beacon and flood lights on req. 20-40' trees NE, W, NW; 40' pole line SE.

WEST VIRGINIA—WISCONSIN

* UNDESIGNATED T-TOWER R-RANGE
H-HOMING DEVICE V-VOICE(ONLY)FAC.

144
WISCONSIN
ELEV

CITY	AIRPORT NAME	LOCATION	ELEV	CLASS	CHART	REMARKS
La Crosse	La Crosse	5 NNW; Bet. rivers; Onalaska R. 43-53, 91-16	640'	27 S ₂	Dubuque	80 oct. No storage.
* La Crosse	Site 23A, CO-Twin Cities	8 NNW; RR NE; riv. SW; Midway 1 E. 43-55, 91-17	666'	37 R ₁ L ₃	Dubuque	* R-371 kcs.,
Lake Delton	Lake Delton	4/5 SE; US 12 NE; riv. NW. 43-35, 89-47	910'	24 S ₂	Milwaukee	73 oct. 120' hill 1200' SW, trees, pole line NW, NE, SE.
Land O'Lakes	King's Gateway	1/2 SSE; US 45 E; RR W. 46-09-15, 89-12-30	1710'	30	Lake Superior	125' tower 265' NE.
* Lone Rock	Site 15, CO-Twin Cities	2 N; US 14, 1 S; rd. W, N. 43-12-30, 90-11-30	713'	39 R ₁ L ₃ S ₂	Dubuque	* R-278 kcs., 80 oct. Beacon and course lights 1 mi. NW..
Madison	Royal	3 SSE; lake N; RR S; US 12 N. 43-02-30, 89-20-45	831'	30 S ₃	Milwaukee	80 oct. Obst. lights on req.
(A) Madison	Truax, army	5 NE; US 51 E. 43-08, 89-20	858'	60 _h R ₂ L ₄ S ₃	Milwaukee	T-201 kcs., 5 A. M. - midnight. 73, 91, 100 oct. Tetrahedron NE side.
Manitowoc	Manitowoc	1-3/5 NNW; RR W. 44-07-00, 87-40-45	600'	26 L ₃ S ₃	Green Bay	80 oct. No beacon. Obsts. around field.
Marshfield	Marshfield				Twin Cities	No data avail.
Middleton (Madison)	Morey	2 NNW; Madison 9 ESE; US 12, 1 E. rd. S. 43-07, 89-32	928'	26 S ₃	Milwaukee	73, 80 oct.
Milwaukee (Granville)	Brown Deer	10 NNW; 3 E Granville; RR E; St. 74 N. 43-10-30, 87-59-00	681'	20 L S ₃	Milwaukee	80 oct. No storage. Flood lights avail.
(N) Milwaukee (Butler)	Curtiss-Wright	9 NW; 2-1/5 NE Butler; US 41 NE; riv. SW. 43-07-00, 88-02-45	750'	28 L ₃ S ₃	Milwaukee	80 oct. No storage. No beacon.
(A) Milwaukee	General Mitchell	6 S; RR 1/4 E; rd. N, 2W Cudahy. 42-57, 87-54	674'	50 _h R ₂ L ₄ S ₃	Milwaukee	T-278 kcs., 73, 80, 87, 90 oct. Army. Inactive Status.
Milwaukee	Sky Haven				Milwaukee	No data avail.
Omro	Gimov	3 N; St. 116 E; RR 1 E; riv. 2 1/2 E. 44-05-30, 88-44-30	800'	19 S ₂	Green Bay	80 oct. 60' trees SW.
Oshkosh	Winnebago County	2 SSW; State 26 SE; RR NE. 44-00-00, 88-33-39	776'	28 _h L ₁ S ₃	Green Bay	80 oct. No storage. 35' trees, pole line N, NE; 50' trees 400' W, 15' pole line 300' W. Use runways only in wet weather.
Portage	Mael	1-3/5 NW; US 16 W; lake SE. RR 2 SW. 43-33-30, 89-29-00	820'	26 S ₂	Milwaukee	73, 80 oct. Obsts. surround field.
Racine	Horlick-Racine	2 N; RR 2 E; 1/2 W; rd. W. 42-45-00, 87-48-15	682'	25 _h L ₁ S ₃	Milwaukee	73, 80 oct. 40' trees 200' SE. 400 x 200' W/S strip avail.
Rhineland	Rhineland	2-3/10 W; river SE. 45-38-15, 89-27-30	1598'	33	Green Bay	* 10' bank NE; 60' trees SW.
Rice Lake	Rice Lake	1-2/5 SSW; US 53 1/2 E; RR E. 45-29-00, 91-44-30	1148'	15 S ₂	Twin Cities	73 octane.
Stevens Point	Stevens Point	3 NE; riv. SE; State 66 NW. 44-32-30, 89-31-00	1090'	40 _h S ₃	Green Bay	80 oct., 25' trees N; 35' trees 1000' S.
Sturgeon Bay	Cherryland	2 NNW; rd. S; bay 1/2 E, rd. W. 44-50-30, 87-25-00	590'	40 S ₂	Green Bay	80 oct. 20' pole line 20' S; 35' bldg. 100' S; 40' bldg. 300' N; 10' pole line 20' W.
Sturtevant (Racine)	Air City Flying Field	3/5 SE; 5 SSW of Racine; St. 11N; RR E. 42-41-30, 87-53-30	633'	25 S ₂	Milwaukee	80 oct. 25' bldgs. N; 25' pole line NW; 60' trees. E.
Superior	Bryn Ostby	2-3/10 SW; St. 35, 1/2 W; RR SE. E. 46-41-00, 92-05-45	674'	33 S ₃	Duluth	81 oct. No storage. 25' pole line SE; 353' tower NW.
Watertown	Watertown	6 WSW. RR 2 1/2 N. riv. 1 1/2 W. 43-10-30, 88-59-30	800'	24 S ₂	Milwaukee	78 oct. 40-60' trees W; 80' ch. steeple N.

* UNDESIGNATED T-TOWER R-RANGE
H-NOMING DEVICE V-VOICE(ONLY)FAC.

CITY	AIRPORT NAME	LOCATION	WISCONSIN ELEV	CLASS	CHART	REMARKS
Waukesha	Waukesha County	1-2/5 N; rd. Junction NW; St. 30 NE. 43-02, 88-14	904'	21 S ₃	Milwaukee	73, 80 oct.
Kausau	Alexander	2 1/2 S; US 51, 1/2 E; lake SW. 44-55-15, 89-37-00	1191'	27 L S ₃	Green Bay	73 oct. Beacon and flood lights avail. #1 bankin; 40' bldg. E.
West Bend	West Bend	2 1/2 E; State 33 N; river S. 43-25-15, 88-07-45	880'	20 L ₃ S ₂	Milwaukee	73 oct. Lights on req.
Wisconsin Rapids	Nepco Tri-City	2 1/2 SSW; St. 13, 3/4 E; riv. 1/2 W, 44-21-00, 89-49-45	950'	33	Green Bay	*

CITY	AIRPORT NAME	LOCATION	WYOMING ELEV	CLASS	CHART	REMARKS
Afton	Afton	8/10 SW; US 89 E; road N. 42-43-15, 110-56-00	6239'	30 S ₃	Pocatello	73, 80 oct. 40' trees N.
* Buffalo	Site 27, CX-OT	2-3/5 NNW; creek 1/2 S; US 87 E. 44-22-45, 106-43-00	4900'	40 L ₃	Rapid City	*
(A) Casper	✓ Casper AAF	9 NNW; US 20 S. 42-54-30, 106-28-00	5340'	90 _h R ₃ L ₅ S ₃	Casper	T-396 kcs., 126.18 mc. 73, 91, 100 oct. No storage.
Casper	Wardwell	5 NNW; US 87 E; RR 4 W. 42-55-00, 106-20-30	5284'	52 _h R ₁ L ₃ S ₃	Casper	R-269 kcs. 91 oct. Flood lights on req.
(A) Cheyenne	✓ Cheyenne	1 1/2 N; US 85 W; Ft. Warren 1 1/2 SSW; lake W. 41-09-15, 104-49	6140'	80 _h R ₂ L ₅ S ₃	Cheyenne	T-278 kcs., 126.18 mc. 73, 91, 100 oct.
Cody	✓ Cody	2 ESE; riv. 2 N; US 20 S. 44-31, 109-01-30	5084'	47	Yellowstone Park	* 300' hill 500' E; 25' pole line S.
Cowley	Cowley	2 NE; road NW. 44-54, 108-27	4050'	32	Yellowstone Park	*
* Douglas	Site 118, CX-OT	1 1/2 SE; RR 1 N; US 20 NE. 42-45-00, 105-21-30	4865'	40 R ₁ L ₃ S	Casper	* H-251 kcs. Storage avail.
Dull Center (Clareton)	Hoadley	9 2/5 NE; 16 SW Clareton. 43-31-15, 104-52-30	4176'	24 S ₁	Casper	73 oct.
* Fort Bridger	Site 9, SL-OH	5 N; Carter 3 1/2 N. 41-23-30, 110-24-30	7015'	51 R ₁ L ₃	Salt Lake City	* R-382 kcs.
Gillette	✓ Cassidy	4-1/2 NNW. 44-21-30, 105-32-00	4630'	30	Rapid City	*
Greybull	✓ Greybull	2 NW; US 20 S; RR 1 E. 44-31, 108-05	3900'	46	Yellowstone Park	*
Jackson	✓ Jackson	9 N; River 2 1/2 W; US 187 E. 43-35-45, 110-43-45	6400'	60	Pocatello	*
* Kemmerer	Site BL7, BX-RT Cut Off	1 1/2 NNW; RR 1 1/2 S; US 189, 1 1/2 E. 41-49-30, 110-33-00	7100'	71 L ₃	Salt Lake City	*
* Knight (Evanston)	Site 6, SL-OH	5 S; River 2 1/2 NNW; road 1 W. 41-07-30, 110-52-15	7615'	47 L ₃	Salt Lake City	*

146
WYOMING
ELEV

CITY	AIRPORT NAME	LOCATION	ELEV	CLASS	CHART	REMARKS
Lander	Lander	1 1/2 SSE; US 287, 1/2 NB; rd. SW 42-48-15, 108-42-30	5350'	50	Pocatello	*
Laramie	General Breese	1/2 W; RR 1 N; State 130 N. 41-19, 105-40	7270'	63h R1 L5 S3	Cheyenne	R-275 kcs. 73, 80, 90 oct. Lights on req.
Medicine Bow	Medicine Bow, Site 31, SL-OH	1-3/10 SE; RR 1 N; road N. 41-53, 108-11	6640'	37 L3	Cheyenne	*
New Castle	Wendell	6-1/5 NNW; US 16, RR N. 43-53-00, 104-18-45	4200'	36	Casper	* 20' hangar NB.
No Wood	Orchard Ranch	3 NNE; road W. 43-38, 107-24	5200'	31	Casper	*
* Pine Bluffs	Site 44, SL-OH	4-1/5 WSW; RR 1 S; US 30 3/4 S, 41-09-45, 104-08-45	5128'	49 L3	Cheyenne	*
Pinedale	Pinedale	5-1/5 SE; US 287 N, 3/4 S. 42-47-45, 109-48-30	7200'	40	Pocatello	*
Rawlins	Rawlins	2-3/10 NE; RR 1 S; US 287 3/4 S, 41-48-30, 107-12-30	6780'	48	Cheyenne	*
Riverton	Riverton	3-1/5 NW; State 287 SW; riv. 3 S, 43-03-15, 108-26-30	5200'	52	Pocatello	*
Rock Springs	Rock Springs (new)	8-4/5 E; riv. 1 1/2 N; RR, US 30, 2 N, 41-35-30, 109-04-00	6750'	67h R1 L5 S3	Salt Lake City	R-290 kcs. 73, 90, 100 oct.
Rock Springs	Rock Springs (old)	3-4/5 NNW. 41-39-00, 109-14-15	6370'	58	Salt Lake City	*
Sheridan	Sheridan County	2 SSW; rd. W, N; creek 1/2 NW 44-46-30, 106-58-15	3961'	50h R1 L3 S2	Rapid City	R-299 kcs. Boundary and runway lights on req. 73, 91 oct.
* Sinclair (Parce)	Site 27, SL-OH	3-4/5 ENE; road NW; RR 1 S 41-48-15, 107-02-30	6500'	55 R1 L3	Cheyenne	* R-209 kcs.
* Sussex	Site 22A, CX-CT	2-1/2 NNE; rd. W; riv. 1 E. 43-44-15, 106-15-15	4800'	40 L3	Casper	*
* Wamsutter	Site 22, SL-OH	2-2/5 NNW; US 30; RR 1 SE. 41-42-15, 107-59-30	6812'	50 L3	Cheyenne	* 35' pole line S.
Wheatland	Wheatland, Site 6, CX-OT	3-2/5 RRW; US 87, 1-3/4 E; riv. 1/2 RR S. 42-06-15, 104-58-45	4848'	48 L3	Casper	

UNDESIGNATED T-TOWER R-RANGE
H-HOMING DEVICE V-VOICE(ONLY)FAC.