

James V. Fernald, Maj. A.C.

~~RESTRICTED~~

*Ola Directory of
1944 Airfields*



U.S.



ARMY

and

NAVY

DIRECTORY OF AIRFIELDS

(CONTINENTAL UNITED STATES)

February 1, 1944
Published bi-monthly

Issued by
COMMANDING GENERAL, ARMY AIR FORCES
AC/AS OPERATIONS, COMMITMENTS AND REQUIREMENTS
REQUIREMENTS DIVISION
AERONAUTICAL CHART SERVICE
WASHINGTON, D. C.

Compiled by
DEPARTMENT OF COMMERCE
CIVIL AERONAUTICS ADMINISTRATION
WASHINGTON, D. C.

NOTICE:—This document contains information affecting the national defense of the United States within the meaning of the Espionage Act, 50 U.S.C., 31 and 32, as amended. Its transmission or the revelation of its contents in any manner to an unauthorized person is prohibited by law.

~~RESTRICTED~~

Corrected to include: Weekly Notice to Airmen
Vol. II, No. 31
January 6, 1944

*Low Thole
11263 MARLETTE DR.
CIN OH 45249*

1500

~~RESTRICTED~~

FOREWORD

This Directory contains concise, codified airport information, consisting only of data necessary for pilotage purposes.

Complete facility and operational details, prepared for planning purposes, on airports in the continental United States are contained in another publication entitled "U. S. Army Air Forces Airport Directory of the Continental United States". Copies may be obtained on request to Headquarters, Army Air Forces, Operations Commitments and Requirements, Requirements Division, Reconnaissance and Photo Branch, Aeronautical Chart Service, Washington 25, D. C.

It is requested that omissions or errors in this Directory, covering military or civilian facilities, be forwarded promptly to the above address.

Omissions or errors in this Directory, descriptive of Naval Air Stations, should be forwarded promptly to U. S. Hydrographic Office, Washington, D. C.

Naval Air Stations desirous of obtaining additional copies of this Directory may do so upon request to U. S. Hydrographic Office.

The mailing list of "Weekly Notice to Airmen" is used for the distribution of this Directory.

~~This document contains information affecting the national defense of the United States within the meaning of the Espionage Act, 50 U. S. C., 31 and 32, as amended. Its transmission or the revelation of its contents in any manner to an unauthorized person is prohibited by law.~~

INTRODUCTION

This publication's format stems from the desire to present in the most useful manner all the airport data necessary for pilotage purposes.

For this reason the airport class has been codified as follows:

- (a) The length of the longest runway is indicated by a figure representing hundreds of feet.
- (b) Radio facilities are indicated by an "R".
- (c) Lighting facilities are indicated by an "L".
- (d) Servicing (fuel, storage, repairs) facilities by an "S".

To illustrate the ease with which directory data may be decoded, assume an hypothetical airport with the following coded facilities:

"45_h R₂ L₄ S₃". Decoding, we have an airport whose longest hard-surfaced (h) runway is 4500 feet long (45_h); whose radio facilities are a range and a tower (R₂); whose lighting facilities are beacon, boundary, obstruction, and flood lights (L₄); and whose servicing facilities are fuel, storage, and repairs (S₃).

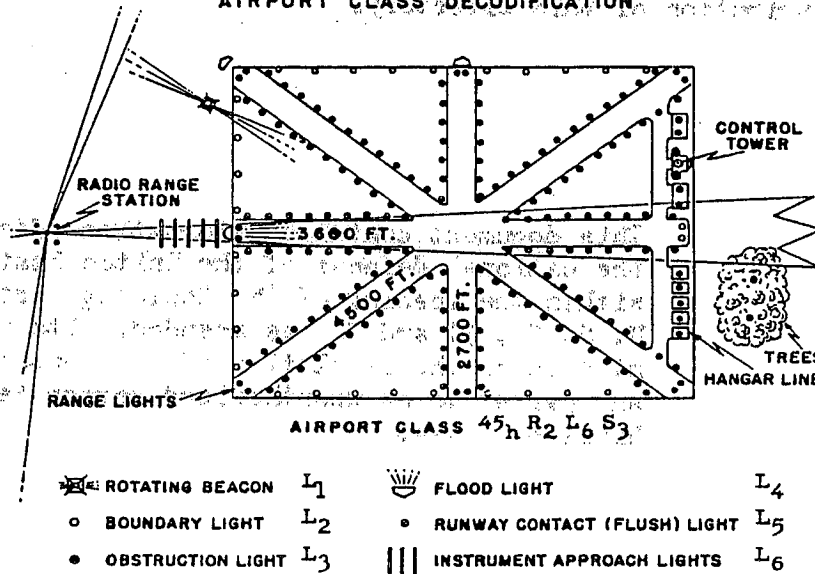
Caution must be exercised in using airports with "L" codification as continuous night lighting is not guaranteed thereby. The presence of an "R", however, in the airport class practically guarantees that lights, if not in continuous operation from dusk to dawn, will be turned on upon radio request.

Because of limited space, only the more hazardous obstructions are cited in the "Remarks" column.

Unless starred (*) to indicate they are undesignated, all civil fields listed are designated landing areas (See C. A. R. 60.95 and "Defense Regulations"). Undesignated landing areas may be used only in emergency. They are usually not maintained and may, in some cases, even be abandoned.

The status of airports, other than Army and Navy, as designated landing areas changes from week to week. Construction and climatic conditions render many fields totally or partially unusable. Frequent changes occur in airport radio, lighting and servicing data. Thus, it is very important that Civil Aeronautics Administration's "Weekly Notice to Airmen" be carefully checked for the current status of airfields and for changes in data carried in the directory.

AIRPORT CLASS DECODIFICATION



UNITED STATES AERONAUTICAL CHARTS
CODE APC 6 - SCALE 1:500,000

<u>TITLE</u>	<u>DATE</u>	<u>TITLE</u>	<u>DATE</u>	<u>TITLE</u>	<u>DATE</u>
Aberdeen	6- 3-43	El Paso	7- 1-43	Norfolk	9-16-43
Albany	11-4-43	Fargo	5-27-43	Oklahoma City	9- 2-43
Albuquerque	8-12-43	Glacier Park	9-23-43	Orlando	7-22-43
Aroostook	6-10-43	Grand Canyon	8-12-43	Phoenix	8-12-43
Austin	7- 8-43	Grand Junction	7-22-43	Pocatello	7-15-43
Beaumont	7- 8-43	Green Ray	5-27-43	Portland	9-23-43
Bellingham	9-23-43	Huntington	5- 6-43	Prescott	8-12-43
Birmingham	9-16-43	Jacksonville	7-22-43	Rapid City	4- 8-43
Boise	10-14-43	Kansas City	9- 9-43	Reno	4-15-43
Boston	5-20-43	Klamath Falls	10-14-43	Roswell	8-26-43
Burlington	5-27-43	Kootenai	3-25-43	Sacramento	8-14-43
Butte	9-30-43	La Grande	10-21-43	Salina	8-26-43
Casper	7-29-43	Lake Huron	5-27-43	Salt Lake City	7-22-43
Charlotte	9- 9-43	Lake Superior	5-27-43	San Antonio	6-17-43
Chattanooga	9- 9-43	Lake of the Woods	11-26-42	San Diego	8-12-43
Cheyenne	7-29-43	Lewiston	6-17-43	San Francisco	8-26-43
Chicago	10-28-43	Lincoln	8-26-43	Savannah	9-16-43
Cincinnati	11-4-43	Little Rock	9- 9-43	Seattle	9-23-43
Cleveland	11-11-43	Los Angeles	8-12-43	Shreveport	9- 9-43
Corpus Christi	7- 1-43	Miami	8- 5-43	Sioux City	8-19-43
Dallas	9- 2-43	Miles City	10-7-43	Spokane	9-23-43
Del Rio	7- 8-43	Milwaukee	11-4-43	Trinidad	8-12-43
Denver	7-29-43	Minot	5-20-43	Tulsa	9- 9-43
Des Moines	9- 9-43	Mobile	7-15-43	Twin Cities	5-27-43
Detroit	10-28-43	Mt. Shasta	10-14-43	Washington	5-20-43
Douglas	8-12-43	Mt. Whitney	8-12-43	Wichita	8-19-43
Dubuque	8-26-43	Nashville	9- 9-43	Williston	9-30-43
Duluth	5-20-43	New Orleans	7-15-43	Winston Salem	9-16-43
Elko	10-14-43	New York	11-11-43	Yellowstone Park	4-15-43

Requisitions for aeronautical charts and maps will be in accordance with the provisions of AAF Regulation 95-1. The requisition is to be prepared on A.G.O. Form #17, signed by the Base, Station Operations Officer after coordination with the Intelligence Officer and submitted to the appropriate Aeronautical Chart Regional Store, the locations being shown below:

Aeronautical Chart Regional Store
1515 Spring St., N. W., Atlanta, Ga.

Aeronautical Chart Regional Store
114 Camp St., San Antonio, Texas

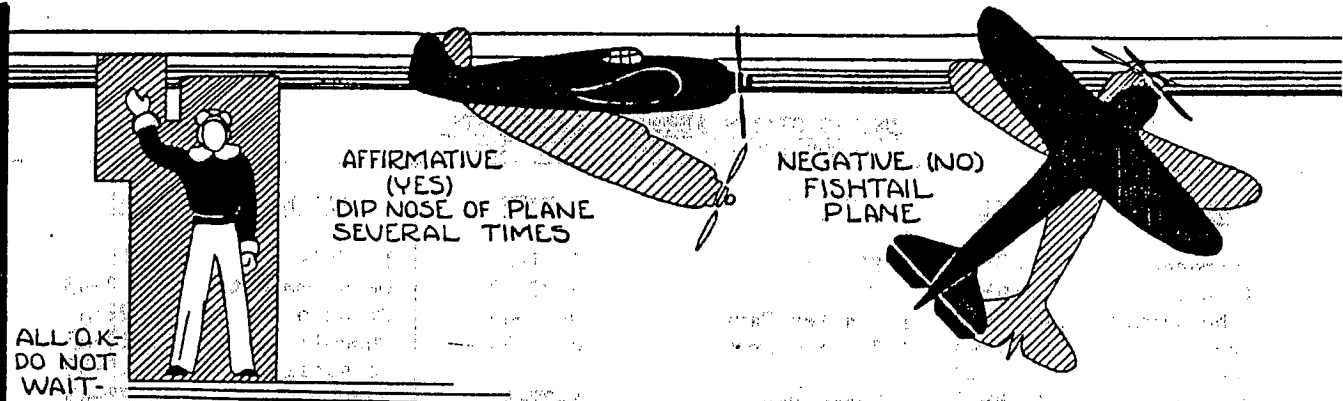
Aeronautical Chart Regional Store
301 23rd St., Oakland, California

Aeronautical Chart Regional Store
W 1107 Third Ave., Spokane, Wash.

Aeronautical Chart Plant
710 North 12th Blvd., St. Louis, Mo.

Aeronautical Chart Regional Store
1222 22nd St., N. W., Washington, D. C.

A Catalog of Aeronautical Charts and Related Publications is available on requisition and shows availability of aeronautical charts.



AFFIRMATIVE (YES)
DIP NOSE OF PLANE
SEVERAL TIMES

NEGATIVE (NO)
FISHTAIL
PLANE

ALL O.K.-
DO NOT
WAIT-
WAVE ONE ARM
OVERHEAD

CAN PROCEED
SHORTLY-
WAIT
IF PRACTICABLE-
ONE ARM
HORIZONTAL

NEED
MECHANICAL
HELP-PARTS
LONG
DELAY-
BOTH ARMS
HORIZONTAL

OUR RECEIVER
IS OPERATING-
CUP HANDS OVER
EARS

URGENT

NEED MEDICAL ASSISTANCE
LIE PRONE-USED ONLY WHEN
LIFE IS AT STAKE

VISUAL EMERGENCY SIGNALS

IF FORCED DOWN AND
ABLE TO ATTRACT ATTEN-
TION OF PILOT OF RESCUE
PLANE

1. STAND IN THE OPEN.
2. BE SURE BACKGROUND IS NOT CONFUSING.
3. GO THROUGH THE MOTIONS SLOWLY.
4. REPEAT EACH SIGNAL UNTIL UNDERSTOOD.

PICK US UP-
PLANE ABANDONED
BOTH ARMS VERTICAL

LAND HERE-
BOTH ARMS FORWARD
HORIZONTALLY SQUATTING AND
POINTING IN DIRECTION OF LANDING-
REPEAT

DO NOT ATTEMPT
TO LAND HERE-
BOTH ARMS WAVED ACROSS
FACE

USE DROP MESSAGE-
MAKE THROWING
MOTION

AFFIRMATIVE (YES)
WHITE CLOTH WAVED
VERTICALLY

NEGATIVE (NO)
WHITE CLOTH WAVED
HORIZONTALLY

D

LEGEND

NAME:

(A): Army operations on field

(N): Navy operations on field

RADIO:

R₁: tower or range or voice station R₂: range and tower R₃: range, tower, and instrument landing system

(All control towers have light gun signals. At all tower controlled airports, non-radio equipped planes should be guided by light gun signals)

LIGHTS:

L₁: beacon only
L₂: beacon and boundary, or boundary only
L₃: beacon, boundary, obst.

L₄: beacon, boundary, obst., flood
L₅: beacon, boundary, obst., flood, runway contact.
L₆: beacon, boundary, obst., flood, runway contact, and instrument approach

SERVICING:

S₁: gasoline, oil

S₂: gasoline, oil, storage

S₃: gasoline, oil, storage, repairs

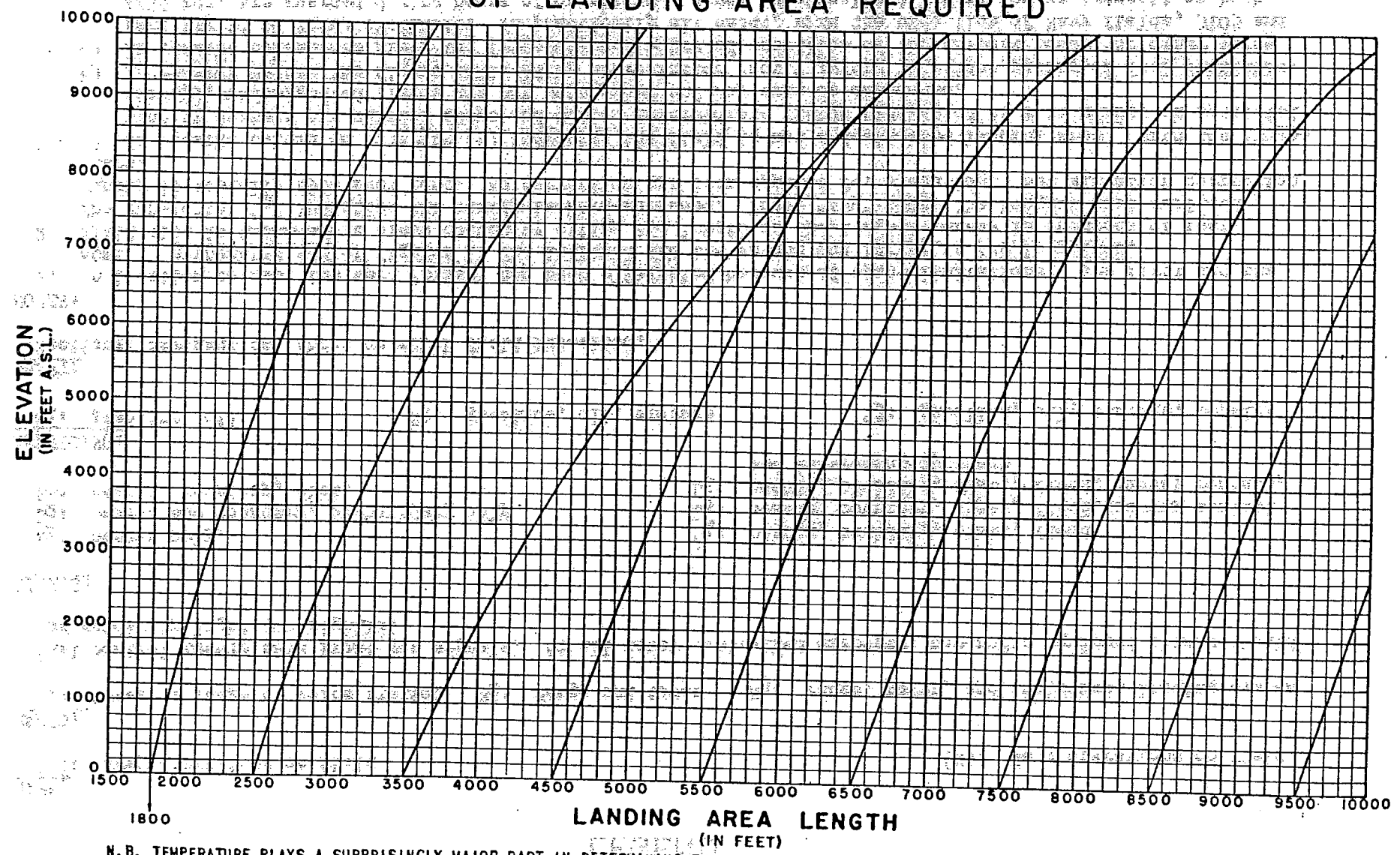
CHART:

Sectional aeronautical chart on which field inscribed.

NOTES:

1. In location column, the word "miles" has been eliminated because of space limitations. The first and the smaller hyphenated set of figures is the latitude and the second and larger is the longitude.
2. Field size is indicated in class column by citing the length of the longest runway in hundreds of feet. The sub-letter "h" indicates the runway is hard-surfaced. Thus, "49h" means the longest hard-surfaced runway is actually 4900 feet long. No correction has been applied for elevation. See elevation correction chart.
3. a) In remarks column an asterisk (*) indicates the field is not a designated landing area. With the exception of certain air carrier stops and C.A.A. intermediate fields (indicated as site number on specified airway), undesignated fields are not maintained and may even be abandoned.
b) In remarks column the figure followed by abbreviation "oct." refers to octane rating of fuel available.
c) In remarks column are given the frequency and hours of operation of the airport tower, or other voice facility if no tower available. In practically all cases, with the exception of Navy fields, 3105 and 4495 kcs. are guarded during hours of operation. Since practically all Navy towers transmit on both 3295 and 6970 kcs., only the tower's low frequency on the 200 to 500 kcs. band is indicated if there are more than one frequency. "cont." indicates 24-hour operation.
d) In remarks column "CLOSED" indicates closed to all transient military aircraft except on official business this station or in emergency.
e) In remarks column "CPS" indicates Contract Pilot School.
f) In remarks column the phrase "portable B-2 lights" indicates cone-mounted lights outlining runways. These lights are portable and may be shifted from runway to runway.

EFFECT OF ELEVATION ON LENGTH OF LANDING AREA REQUIRED



N.B. TEMPERATURE PLAYS A SURPRISINGLY MAJOR PART IN DETERMINING THE EFFECTIVE LENGTH OF A RUNWAY. THE LENGTH OF RUNWAY REQUIRED MAY BE INCREASED, IN EXTREME CASES, BY AS MUCH AS 40% BY TEMPERATURE ALONE. WHILE THE EFFECTIVE RUNWAY LENGTH STEMS MAINLY FROM THE FACTORS OF ELEVATION AND TEMPERATURE, IT IS ALSO INFLUENCED BY THOSE OF GROSS WEIGHT OF PLANE, PILOT TECHNIQUE, AND RUNWAY SURFACE CHARACTERISTICS. AS A RULE, THE HIGHER THE TEMPERATURE AND ELEVATION, THE LONGER THE LANDING AND TAKE OFF.

**AIRWAYS TELETYPE IDENTIFICATIONS FOR C.A.A.
INTERMEDIATE FIELDS**

AG Atlanta	EO El Paso	IQ Las Vegas	SA Seattle
AQ Amarillo	ER Erie	LR Laramie	SF San Francisco
AZ Albany	FO Fargo	LS St. Louis	SL Salt Lake
BH Birmingham	FT Fresno	LV Louisville	SM Spokane
BJ Buffalo	FV Ft. Worth	MK Milwaukee	SN South Bend
BO Baltimore	GI Grand Island	MM Miami	SQ San Diego
BT Butte	GO Goshen	MP Minneapolis	SR Syracuse
BW Boston	GR Grand Rapids	NA Nashville	TJ Tallahassee
CC Cincinnati	GS Galveston	NO New Orleans	TL Toledo
CG Chicago	GT Great Falls	NW Norfolk	TM Tampa
CO Columbus	HL Helena	OH Omaha	TS Tulsa
CR Corpus Christi	HR Huron	PA Palmdale	TZ Tucson
CS Charleston	HT Hartford	PD Portland	UL Montreal
CV Cleveland	HU Houston	PG Philadelphia	VC Sault Ste. Marie
CX Cheyenne	ID Indianapolis	PH Phoenix	VR Vancouver
IB Daytona Beach	JI Brownsville	PO Pendleton	WA Washington
DH Duluth	JR San Antonio	PR Providence	WC Waco
DL Dallas	JX Jacksonville	PS Memphis	WD Wichita
DM Des Moines	KC Kansas City	PT Pittsburgh	WG Winnipeg
DT Detroit	LA Los Angeles	PU Pueblo	WI Wilkes-Barre
DV Denver	LE La Crosse	RK Bismark	XA Allentown
DY Dayton	LG New York	RW Richmond	YK Yoakum

LANDING AREA DESIGNATION ABBREVIATIONS

AAB Army Air Base	LTA Lighter-than-air	MCCB Marine Corps Glider Base	NAF Naval Air Facility
AAF Army Air Field	MCAS Marine Corps Air Station	NAAB Naval Auxiliary Air Base	NAS Naval Air Station
AFS Army Flying School	MCAAF Marine Corps Auxiliary	NAAF Naval Auxiliary Air Facility	NPG Naval Proving Grounds
CGAS Coast Guard Air Station	Air Facility	NAAS Naval Auxiliary Air Station	OLF Outlying Field

INDEX OF AIRPORT NAMES

A

Aberdeen Airport--Aberdeen, Idaho
 Aberdeen Airport--Aberdeen, S. Dak.
 Abernathy Field (Aux.)--Abernathy (Lubbock), Tex.
 Abilene Air Terminal--Abilene, Tex.
 Abilene Army Air Field--Abilene, Tex.
 Aconita Int. Field--Aconita, N. Mex.
 Ada Airport--Ada, Okla.
 Adams Field--Little Rock, Ark.
 Adamson Airport--Olancho, Calif.
 Adel Airport--Adel, Ga.
 Adrian City Airport--Adrian, Mich.
 Adrian Int. Field--Adrian, Tex.
 Advance Int. Field--Advance, Mo.
 Aero Parts Mfg. Co. Airport--Wichita, Kans.
 Afton Airport--Afton, Wyo.
 Agawan Airport--Agawan, Mass.
 Agawan (Bowles) Airport--Agawan, Mass.
 Agy Field--Monahans, Tex.
 Aguila Field--Wickenburg, Ariz.
 Aiken Army Air Field--Aiken, S. C.
 Ainsworth Airport--Ainsworth, Nebr.
 Ainsworth Army Air Base--Ainsworth, Nebr.
 Air City Flying Field--Sturtevant (Racine), Wis.
 Aircraft Radio Corp. Airport--Boonton, N. J.
 Ajo Army Air Field--Ajo, Ariz.
 Akron Airport--Akron, Ohio
 Akron Int. Field--Akron, Colo.
 Alachua Army Air Field--Gainesville, Fla.
 Alameda Naval Air Station--Alameda (Oakland), Calif.
 Alamo Field--Las Vegas, Nev.
 Alamogordo Army Air Field--Alamogordo, N. Mex.
 Alamosa Airport--Alamosa, Colo.
 Albany Airport--Albany, N. Y.
 Albany Field--Albany, Ga.
 Albany Airport (Darr Aero Tech., Inc.)--Albany, Ga.
 Albert Airport--Sigler (Wallaceton), Pa.
 Albert Lea Airport--Albert Lea, Minn.
 Albuquerque Army Air Field--Albuquerque, N. Mex.
 Alexander Airport--Wausau, Wis.
 Alexandria Airport--Alexandria, La.
 Alexandria Airport--Alexandria, Minn.
 Alexandria Army Air Field--Alexandria, La.
 Alger County Airport--Munising, Mich.
 Algren Airport--Portsmouth, Va.
 Alhambra Airport--Alhambra, Calif.
 Alice Airport--Alice, Tex.
 Alkali Lake Flight Strip--Alkali Lake (Wagontire), Oreg.
 Allegan Airport--Allegan, Mich.
 Allegheny Valley Airport--Tarentum, Pa.
 Allen Field Aux. #3--Taft, Calif.
 Allens Airport--Pontiac, Mich.
 Allentown-Bethlehem Airport--Allentown, Pa.
 Alliance Airport--Alliance, Nebr.
 Alliance Army Air Field--Alliance, Nebr.
 Alma Airport--Alma, Mich.
 Alma Int. Field--Alma, Ga.

Almonesson Airport--Almonesson, N. J.
 Aloe Army Air Field--Victoria, Tex.
 Aloe Army Air Field Aux. #10--Victoria, Tex.
 Alpena Army Air Field--Alpena, Mich.
 Alternate Airport--Roscommon, Mich.
 Alton Airport--Alton, Kans.
 Altoona Airport--Altoona, Pa.
 Altoona Airport--Duncansville (Altoona), Pa.
 Alturas Airport--Alturas, Calif.
 Altus Airport--Altus, Okla.
 Altus Army Air Field--Altus, Okla.
 Alvin Int. Field--Alvin, Colo.
 Amarillo Airport--Amarillo, Tex.
 American Airport--Park Ridge (Chicago), Ill.
 American Legion Airport--Blytheville, Ark.
 American Legion Airport--Salinas, Calif.
 American Legion Airport--Kennett, Mo.
 Americus Airport--Americus, Ga.
 Ames Airport--Ames, Iowa
 Ames Airport--South Easton, Mass.
 Ames Airport--Kylertown, Pa.
 Anacostia Naval Air Station--Washington, D. C.
 Andelot Airport--Worton, Md.
 Anderson Airport--Anderson, Ind.
 Anderson Airport--Anderson, S. C.
 Anderson Army Air Field--Anderson, S. C.
 Anderson, Ed. Field (El Paso Mun. Airport-- El Paso, Tex.
 Andover Airport--Andover, Me.
 Annapolis Airport--Annapolis, Md.
 Ann Arbor Airport--Ann Arbor, Mich.
 Anniston Army Air Field--Anniston (Eastaboga), Ala.
 Anniston Int. Field--Anniston, Ala.
 Anthony Int. Field--Anthony, Kans.
 Anton Chico Int. Field--Anton Chico, N. Mex.
 Apalachicola Army Air Field--Apalachicola, Fla.
 Arcadia Airport--Arcadia, Fla.
 Arcadia Int. Field--Arcadia, La.
 Arcata Naval Aux. Air Station--Arcata (Eureka), Calif.
 Archbold Int. Field--Archbold, Ohio
 Archer Airport--Cheyenne, Okla.
 Arco Airport--Arco, Idaho
 Ardmore Airport, Site 10, FV-WD--Ardmore, Okla.
 Ardmore Army Air Field--Ardmore, Okla.
 Arisman Field--Elkhart, Ind.
 Arkadelphia Int. Field--Arkadelphia, Ark.
 Arkansas City Airport--Arkansas City, Kans.
 Arkansas Polytechnic College Airport--Russellville, Ark.
 Arlie Int. Field--Arlie, Tex.
 Arlington Airport--Riverside, Calif.
 Arlington (Midway) Airport--Arlington, Tex.
 Arlington Army Air Field Aux. #4--La Junta (Arlington), Colo.
 Arlington Naval Aux. Air Station--Arlington, Wash.
 Arlington Int. Field--Arlington, Oreg.

Armour Field--Bartow, Fla.
 Armstrong Field--Wichita Falls, Tex.
 Artesia Airport--Artesia, N. Mex.
 Asbury Park Airport--Asbury Park, N. J.
 Ashburn Field--Chicago, Ill.
 Asherton Airport--Asherton, Tex.
 Asheville-Hendersonville Airport--Asheville, N.C.
 Ashfork Int. Field--Ashfork, Ariz.
 Ashland Airport--Ashland, Ky.
 Ashland Airport--Ashland, Ohio
 Ashland Airport--Ashland, Wis.
 Ashland Avenue Airport--Chicago Heights, Ill.
 Ashley Int. Field--Ashley, N. Dak.
 Ashtabula Airport--Ashtabula, Ohio
 Asotin County Airport--Clarkston, Wash.
 Athens Airport--Athens, Ga.
 Athens Airport--Athens, Ohio
 Atkinson Airport--Pittsburg, Kans.
 Atkinson Airport--Atkinson, Nebr.
 Atlanta Airport--Atlanta, Ga.
 Atlanta Naval Air Station (Gordon Airport)--Atlanta, Ga.
 Atlantic City Airport--Atlantic City, N. J.
 Atlantic City Naval Air Station--Atlantic City, N. J.
 Atlantic Field--Cherry Point, N. C.
 Atlantic Int. Field--Atlantic, Iowa
 Atlantic Marine Corps Aux. Air Facility--Atlantic, N. C.
 Atmore Int. Field--Atmore, Ala.
 Atterbury Army Air Field--Columbus, Ind.
 Auburn Airport--Auburn, Ind.
 Auburn Airport--Auburn, Mass.
 Auburn Airport--Auburn (Throopsville)
 Auburn Int. Field--Auburn, Calif.
 Auburn-Opelika Airport--Auburn, Ala.
 Augusta Airport--Augusta, Me.
 Augustine Field--Jackson (Madison), Miss.
 Aurora Airport--Aurora, Ill.
 Aurora Flight Strip--Aurora, Oreg.
 Austin Lake Airport--Kalamazoo, Mich.
 Austwell Int. Field--Austwell, Tex.
 Autaugaville Airport--Selma (Autaugaville), Ala.
 Avenger Field--Sweetwater, Tex.
 Aviation Country Club Airport--Hicksville, N. Y.
 Aviation Country Club Airport--Rapid City, S. D.
 Avon Park Airport--Avon Park, Fla.
 Avon Park Army Air Field--Avon Park, Fla.

B

Baer Field--Fort Wayne, Ind.
 Bagdad Int. Field--Bagdad, Calif.
 Bailey Airport--Cabot, Ark.
 Bainbridge Army Air Field--Bainbridge, Ga.
 Bainesville Int. Field--Bainesville, Pa.

Baker Airport--Magnolia, Ark.
 Baker Airport--Baker, Mont.
 Baker Airport--Baker, Oreg.
 Baker Field--Fort Huron, Mich.
 Balboni Field--Bolton, Mass.
 Baldwin Airport--Baldwin, Mich.
 Ballinger Airport--Ballinger, Tex.
 Balloon Field Aux. #1--Fort Bragg, N. C.
 Baltimore Army Air Field--Baltimore, Md.
 Banana River Naval Air Station--Cocoa, Fla.
 Banfield Airport--Big Flats, N. Y.
 Banning Landing Strip, Site 5, LA-PH
 Airway--Banning, Calif.
 Barberton Airport--Barberton, Ohio
 Barberville Airport--Barberville, Fla.
 Barco Flight Strip--Barco, N. C.
 Bar Harbor Airport--Bar Harbor, Me.
 Barin Naval Aux. Air Station--Foley, Ala.
 Barksdale Field--Shreveport, La.
 Barksdale Field--Laurens, S. C.
 Barnes Airport--Rosemond, Calif.
 Barnes Airport--Westfield, Mass.
 Barnes Airport--Zellenople, Pa.
 Barnes Field--Ireland, Tex.
 Barnesville Int. Field--Barnesville, Pa.
 Barnwell Army Air Field--Barnwell, S. C.
 Barre-Montpelier Airport--Berlin, Vt.
 Barrett Airport--Canadensis, Pa.
 Barry Field--Saginaw, Mich.
 Barstow, Jack, Airport--Midland, Mich.
 Bartlesville Airport--Bartlesville, Okla.
 Bartow Army Air Field--Bartow, Fla.
 Basin Creek Field--Flathead National Forest, Mont.
 Bates Field--Mobile, Ala.
 Batesville Int. Field--Batesville, Miss.
 Battle Mountain Flight Strip--Battle Mountain,
 Nev.
 Battle Mountain Int. Field--Battle Mountain, Nev.
 Beach Airport--Beach, N. Dak.
 Beacon Field--Alexandria, Va.
 Beardstown Airport--Beardstown, Ill.
 Bear Lake County Airport--Paris (Montpelier),
 Idaho
 Beatrice Airport--Beatrice, Nebr.
 Beaufort Naval Air Station--Beaufort, S. C.
 Beaumont Airport--Beaumont, Tex.
 Beaver Dam Airport--Beaver Dam, Wis.
 Beckwourth Airport--Beckwourth, Calif.
 Bedford Airport--Bedford, Ohio
 Bedford Army Air Field--Bedford, Mass.
 Beech Field--Wichita, Kans.
 Belding Airport--Belding, Mich.
 Belfast Airport--Belfast, Me.
 Bell Airport--Tonawanda (Buffalo), N. Y.
 Bellanca Field--New Castle, Del.
 Bellefonte Airport--Bellefonte, Pa.

Belle Glade Airport--Belle Glade, Fla.
 Belle Vernon-Monessen Airport--Belle Vernon, Pa.
 Bellingham Army Air Field--Bellingham, Wash.
 Beloit Airport--Beloit, Kans.
 Bemidji Airport--Bemidji, Minn.
 Bemis Aux. Field--Valdosta (Bemis), Ga.
 Bend Airport (new)--Bend, Oreg.
 Bend Airport (old)--Bend, Oreg.
 Bendix Airport--Bendix (Hackensack), N. J.
 Bendix Field--South Bend, Ind.
 Benedict Airport--Cheater (Booth's Corner), Pa.
 Bennett, Floyd, Field, Naval Air Station--New York, N. Y.
 Bennett, Floyd, Field, Site 1B, IG-UI--Glenn Falls, N. Y.
 Bennett, Lieut. Louis, Airport--Weston, V. Va.
 Bennington Airport--Bennington, Vt.
 Benton Airport--Redding, Calif.
 Beowawe Int. Field--Beowawe, Nev.
 Bergstrom Army Air Field--Austin, Tex.
 Berks Airport--Reading, Pa.
 Berlin Airport--Berlin (Milan), N. H.
 Bernard Airport--Youngstown, Ohio
 Berry Field--Nashville, Tenn.
 Berwick Airport--Berwick, Pa.
 Bethany Airport--Bethany, Conn.
 Bethany Airport #2--Oklahoma City, Okla.
 Bethany Beach Airport--Bethany Beach, Del.
 Bettis Airport--Drovesburg (Pittsburgh), Pa.
 Beulah Airport--Beulah, Miss.
 Beverly Naval Aux. Air Facility--Beverly, Mass.
 Bideford Airport--Bideford, Me.
 Bidwell Airport--Red Bluff, Calif.
 Biedenfelt Field--Faulkton, S. Dak.
 Biggs Field--New Castle, Del.
 Biggs Field--El Paso, Tex.
 Big Horn County Airport--Hardin, Mont.
 Big Lake Airport--Big Lake, Tex.
 Big Lake Aux. Airport--Big Lake, Mich.
 Big Pine Airport--Big Pine, Calif.
 Big Prairie Airport--Flathead National Forest,
 Mont.
 Big Rapids Int. Field--Big Rapids, Mich.
 Big Spring Army Air Field--Big Spring, Tex.
 Big Spring Army Glider Training School--Big
 Spring (Ackerly), Tex.
 Big Spring Int. Field--Big Spring, Nebr.
 Big Springs Airport--Big Springs, Idaho
 Big Timber Int. Field--Big Timber, Mont.
 Billard, Phillip (Topeka), Airport--Topeka, Kans.
 Billings Airport--Billings, Mont.
 Binghamton Airport--Binghamton, N. Y.
 Birmingham Airport--Birmingham, Ala.
 Bisbee Airport--Bisbee, Ariz.
 Bishop Airport--Bishop, Calif.
 Bishop Airport--Flint, Mich.
 Bismarck Airport--Bismarck, N. Dak.
 Black Bear Field--Flathead National Forest, Mont.
 Black Hills Airport--Spearfish, S. Dak.
 Blackland Army Air Field--Waco, Tex.

Black Moshannon Airport, Site 51A, CG-1G--
 Phillipsburg, Pa.
 Black's Airport--Bryan, Tex.
 Blackstone Army Air Field--Blackstone, Va.
 Blackwell Airport--Blackwell, Okla.
 Blain Airport, Site 29A, CG-PG--Blain, Pa.
 Blair Airport--Blair, Nebr.
 Blaney Park Airport--Blaney, Mich.
 Block Island Airport--Block Island, R. I.
 Bloomington Airport--Bloomington, Ill.
 Bloomington Airport--Bloomington, Ind.
 Bloomsburg Airport--Bloomsburg, Pa.
 Blosser Field--Concordia, Kans.
 Blue Canyon Int. Field--Blue Canyon, Calif.
 Blue Earth Airport--Blue Earth, Minn.
 Blue Ridge Airport--Herndon, Va.
 Blunenthal Field--Wilmington, N. C.
 Blythe Army Air Field--Blythe, Calif.
 Blytheville Army Flying School--Blytheville, Ark.
 Boardman Flight Strip--Boardman, Oreg.
 Boca Chica Naval Aux. Air Facility--Key West, Fla.
 Boca Raton Field--Boca Raton, Fla.
 Boeing Field--Seattle, Wash.
 Bogalusa Airport--Bogalusa, La.
 Bogus Field--Newport (Bogus), N. C.
 Bogus Marine Corps Aux. Air Facility--Swansboro
 (Bogus), N. C.
 Bolling Field--Washington, D. C.
 Bolton Airport--Clinton, Mass.
 Bombhoff Airport--Calumet, Okla.
 Bonita Field--Meridian, Miss.
 Bones Bros. Ranch Airport--Birney, Mont.
 Boren Field--Wetumka, Okla.
 Boston-Metropolitan Airport--Norwood-Canton, Mass.
 Bostwick Airport--Bostwick, Fla.
 Boulder Airport--Boulder, Colo.
 Boulder City Airport--Boulder City, Nev.
 Boulevard Airport--Philadelphia, Pa.
 Bowen Field--West Memphis, Ark.
 Bowie Airport--Bowie, Ariz.
 Bowie Airport--Bowie, Tex.
 Bowling Green-Warren County Airport--Bowling
 Green, Ky.
 Bowling Green Airport--Bowling Green, Mo.
 Bowman Field--Louisville, Ky.
 Boyd's Mason Lake Resort Airport--Fifield, Wis.
 Brackett Field--Pomona, Calif.
 Bradley Field--Windsor Locks, Conn.
 Brady Airport--Brady, Tex.
 Brainard Field--Hartford, Conn.
 Brainard Int. Field--Brainard, Nebr.
 Brainard Airport--Brainard, Minn.
 Branan Field--Jacksonville (Orange Park), Fla.
 Branson Airport--Branson, Mo.
 Brawley Airport--Brawley, Calif.
 Breckenridge Airport--Breckenridge, Tex.
 Brewster Airport--Johnsville, Pa.

Brewton Airport--Brewton, Ala.
Bricker Field--Bowling Green, Ohio
Bridgport Airport--Bridgport, N. J.
Bridgport Army Air Field--Bridgport (Stratford)
Conn.
Briggs Airport--Zanesville, Ohio
Brigham Airport--Brigham, Utah
Brinkley Int. Field--Brinkley, Ark.
Bristol Airport--Bristol, Vt.
Brises Aviation Field--Pittsford, N. Y.
Brodhead Int. Field--Brodhead, Wis.
Brockton Airport--Brockton, Mass.
Brockway Airport--Brockway, Pa.
Brokenstraw Airport--Youngsville, Pa.
Bronson Naval Aux. Air Station--Pensacola, Fla.
Brookfield Int. Field--Brookfield, Mo.
Brookfield Airport--Brookfield, Mass.
Brookings Airport--Brookings, S. Dak.
Brookley Field--Mobile, Ala.
Brooklyn Airport--Cleveland, Ohio
Brooks Field--Marshall, Mich.
Brooks Field--San Antonio, Tex.
Brooksville Army Air Field--Brooksville, Fla.
Brooksville Int. Field--Brooksville, Pa.
Brown Airport--Kendall (Miami), Fla.
Brown Deer Airport--Milwaukee (Granville), Wis.
Brown Field--Bonham, Tex.
Brownfield Airport--Brownfield, Tex.
Brown Field--St. Johnsbury, Vt.
Brown, John, University Airport--Hoseley, Okla.
Brownsville Airport--Brownsville, Tex.
Brownwood Airport--Brownwood, Tex.
Brownwood Army Air Field--Brownwood, Tex.
Bruce Field--Ballinger, Tex.
Bruning Army Air Field--Bruning, Nebr.
Brunswick Naval Air Station--Brunswick, Me.
Bryan Army Air Field--Bryan, Tex.
Bryce Canyon Airport--Bryce Canyon (Ruby's Inn),
Utah
Bryn Oatby Airport--Superior, Wis.
Buckingham Army Air Field--Fort Myers, Fla.
Buckley Field--Denver, Colo.
Buckman Airport--Chester, Pa.
Bucks Airport--Bridgeton (Upper Deerfield), N. J.
Buckstown Int. Field--Buckstown, Pa.
Buffalo Airport--Buffalo, N. Y.
Buffalo Int. Field--Buffalo, Wyo.
Buffalo Valley Int. Field--Buffalo Valley, Nev.
Bufords Airport--Montvale, Va.
Bunker Hill Naval Air Station--Bunker Hill, Ind.
Burley Airport--Burley, Idaho
Burlington Airport--Burlington, Iowa
Burlington Airport--Burlington, N. C.
Burlington Airport--Burlington, Vt.
Burlington Airport--Burlington, W. Va.
Burns Airport--Detroit (Dearborn), Mich.

Burns Airport--Burns, Oreg.
Bush Field--Augusta, Ga.
Bushnell Army Air Field--Bushnell, Fla.
Butler-Alameda Airport--Butler, Pa.
Butler Int. Field--Butler, Ga.
Butte Airport--Butte, Mont.
Byers Field--Shelby, N. O.

C

Cabanias Field Naval Aux. Air Station--Corpus
Christi, Tex.
Cabell County Airport--Huntington, W. Va.
Cadet Field--South Bend, Ind.
Caldwell Airport--Caldwell, Idaho
Caldwell-Wright Airport--Caldwell, N. J.
Caliente Flight Strip--Caliente, Nev.
Calkins Air Terminal--Spokane, Wash.
Callender, Alvin, Airport--New Orleans, La.
Calverton-Ashburn Airport--Calverton, Va.
Cambridge Int. Field--Cambridge, Ohio
Camden Air Facility--Camden, N. J.
Cameron Airport--Cameron, Ariz.
Campbell Army Air Field--Hopkinsville (Camp Camp-
bell), Ky.
Camp Clark Airport--Nevada, Mo.
Camp Davis Army Air Field--Hollyridge
(Wilmington), N. C.
Camp Hood Landing Field--Killeen (Camp Hood), Tex.
Camp Kearney Naval Aux. Air Station--San Diego,
Calif.
Camp MacCall Field--Hoffman, N. O.
Camp McCoy Field--Camp McCoy, Wis.
Camp Raleigh Airport--Camp Raleigh, Nev.
Camp Ripley Airport--Little Falls, Minn.
Camp Sibert Army Air Field--Attalla, Ala.
Camp Springs Army Air Field--Washington, D. C.
Camp Stewart Army Air Field--Hinesville, Ga.
Camp Williams Army Air Field--Camp Douglas, Wis.
Canaan Airport--Canaan, Conn.
Canastota Airport--Canastota, N. Y.
Canfield Airport--Waterloo, Iowa
Cannon Airport--Charlotte, N. C.
Cannon Mills Field--Orlando, Fla.
Cape Cod Airport--West Barnstable, Mass.
Cape Commercial Airport--Cape Girardeau, Mo.
Cape May Naval Air Station--Cape May, N. J.
Cape May Naval Aux. Air Facility--Cape May, N. J.
Capital City Airport--Lansing, Mich.
Capitol Airport--East Schodack, N. Y.
Carbo County Airport--Priced, Utah
Cargill Airport--Granville, Pa.
Caribou Airport--Caribou, Me.
Carleton Airport--Stanton, Minn.
Carlisle Aux. Field--Stuttgart, Ark.

Carlsbad Army Air Field--Carlsbad, N. Mex.
Carlsbad Army Air Field Aux. #1--Carlsbad, N. Mex.
Carlstrom Field--Arcadia, Fla.
Carolina Skyways Airport--Charleston, S. C.
Carpet City Airport--Amsterdam, N. Y.
Carrabelle Flight Strip--Carrabelle, Fla.
Carrizozo Airport--Carrizozo, N. Mex.
Carson City Airport--Carson City, Nev.
Cascade Airport--Cascade, Idaho
Casper Army Air Field--Casper, Wyo.
Cassoday Int. Field--Cassoday, Kans.
Castolon Airport--Castolon, Tex.
Catalina Island Landplane Airport--Avalon, Calif.
Catekill Airport--Cairo (S. Cairo), N. Y.
Cayuse Creek Field--Clearwater (National Forest),
Idaho
C. B. Ranch Airport, The--Fort McKavitt, Tex.
Cecil Naval Aux. Air Facility--Jacksonville, Fla.
Cedar Airport--Minneapolis, Minn.
Cedar City Airport--Cedar City, Utah
Cedar Keys Airport--Cedar Keys, Fla.
Cedar Lawn Airport--Kenton, Ohio
Cedar Rapids Airport--Cedar Rapids, Iowa
Cedartown Airport--Cedartown, Ga.
Centerville Airport--Centerville, Iowa
Centerville Field--Carlisle, Pa.
Central Airport--Richmond, Va.
Central Jersey Airport--Hightstown, N. J.
Central Park Airport--Birmingham, Ala.
Centre Airport--Centre, Ala.
Cessna Aircraft Field--Wichita, Kans.
Chadron Airport, Site 15, CX-HB--Chadron, Nebr.
Chagrin Falls Airport--Chagrin Falls, Ohio
Challis Field--Challis, Idaho
Chamberlain Basin Field--Chamberlain Basin, Idaho
Chamberlain Field--Denison, Iowa
Chamber of Commerce Airport--Hot Springs, Ark.
Chambersburg Airport (Hartman Field)--Chambers-
burg, Pa.
Champaign Flying Service--Champaign, Ill.
Chanute Airport--Chanute, Kans.
Chanute Field--Hantoul, Ill.
Chapman Field--Miami, Fla.
Chapman Field--New Orleans, La.
Charleston Army Air Field--Charleston, S. C.
Charleston Airport--Charleston, Ill.
Charleston Naval Air Station--Charleston, S. C.
Charlestown Aviation Field--Charlestown, R. I.
Charlestown Naval Field--Charlestown, R. I.
Chase Field Naval Aux. Air Station--Beeville, Tex.
Chatham Airport--Chatham, Mass.
Chatham Army Air Field--Savannah, Ga.
Chattanooga Airport (Lovell Field)--Chattanooga,
Tenn.
Chehalis County-City Airport--Chehalis, Wash.
Chelan Airport--Chelan, Wash.
Chemung County Airport--Elmira, N. Y.
Cherry Fork Int. Field--Cherry Fork, Ohio

IV

Cherry Island Airport--Wilmington, Del.
 Cherryland Airport--Sturgeon Bay, Wis.
 Cherry Point Marine Corps Air Station--Cherry Point, N. C.
 Cherry Springs State Int. Field--Cherry Springs, Pa.
 Chester Airport--Chester, Calif.
 Chester Field--McBride, Mo.
 Chester Field--Chester, S. C.
 Chesterfield Int. Field--Chesterfield, Ill.
 Chevalier Naval Air Station--Pensacola, Fla.
 Cheyenne Airport--Cheyenne, Wyo.
 Chicago Airport--Chicago, Ill.
 Chicago Elmhurst Airport--Elmhurst, Ill.
 Chickasha Field--Chickasha, Okla.
 Chico Army Air Field--Chico, Calif.
 Childress Airport--Childress, Tex.
 Childress Army Air Field--Childress, Tex.
 Chilhowie Int. Field--Chilhowie, Va.
 Chincoteague Naval Aux. Air Station--Chincoteague, Va.
 Chinook Airport--Chinook, Mont.
 Chippewa Falls Airport--Chippewa Falls, Wis.
 Christie Airport--New City, N. Y.
 Cimarron Field--Yukon (Oklahoma City), Okla.
 Cincinnati Airport, Inc.--Sharonville, Ohio
 Circle Airport--Circle, Mont.
 Circus City Airport--Ferd, Ind.
 Cisco Airport--Cisco, Tex.
 City Airport--Fort Myers, Fla.
 City-County Airport--Cherry Point (Greenville), N. C.
 Civil Air Patrol Airport--Denver, Colo.
 Civil Air Patrol--El Campo, Tex.
 Claiborne Flight Academy--Wickenburg, Ariz.
 Claremont Airport--Claremont, N. H.
 Claremore Int. Field--Claremore, Okla.
 Clarendon Int. Field--Clarendon, Tex.
 Clarinda Airport--Clarinda, Iowa
 Clarion Airport--Clarion, Iowa
 Clarke Field--Ocean City, N. J.
 Clark Field--Pine Bluff, Ark.
 Clarksdale Airport--Clarksdale, Miss.
 Clarkson and Startz Airport--Wellington, Kans.
 Clarksville Airport--Clarksville, Ark.
 Clarksville Airport--Clarksville, Tenn.
 Clarksville-Findlay Airport--Clarksville, Va.
 Clay Center Airport--Clay Center, Nebr.
 Clay Center Airport--Clay Center, Kans.
 Clayton Airport--Clayton, N. Mex.
 Clearfield Airport--Clearfield, Pa.
 Clearwater Airport--Clearwater, Fla.
 Cle Elum Airport--Cle Elum, Wash.
 Clemenceau Airport--Cottonwood (Jerome), Ariz.
 Clements, James, Airport--Bay City, Mich.
 Cleveland Airport--Cleveland, Ohio
 Clewiston Airport--Clewiston, Fla.
 Clicken Airport--Columbus, Ohio
 Cliff M. Field--Corpus Christi, Tex.

Clinton Airport--Clinton, N. C.
 Clinton County Army Air Field--Wilmington, Ohio
 Clinton Naval Air Station--Clinton, Okla.
 Clintonville Airport--Clintonville, Wis.
 Clover Airport--Clover, Va.
 Clover Field--Santa Monica, Calif.
 Clovis Army Air Field--Clovis, N. Mex.
 Coalinga Airport--Coalinga, Calif.
 Coatesville Airport--Coatesville, Pa.
 Cochise Int. Field--Cochise, Ariz.
 Cochran Field--Macon, Ga.
 Cochran Int. Field--Cochran, Ga.
 Cody Airport--Cody, Wyo.
 Coeur D'Alene Air Terminal--Coeur D'Alene, Idaho
 Coffeyville Airport--Coffeyville, Kans.
 Coffeyville Army Air Field--Coffeyville, Kans.
 Coffeyville Army Air Field Aux. #3--Coffeyville, Kans.
 Coldwater Int. Field--Coldwater, Ohio
 Cole Airport--Heads, Miss.
 Coleman Flying School--Coleman, Tex.
 Colgate University Airport--Hamilton, N. Y.
 College Airport--Jonesboro, Ark.
 College Airport--Anes, Iowa
 College Field--Boise, Idaho
 College Park Airport--College Park, Md.
 Colonial Heights Airport--Colonial Heights, Va.
 Columbia Airport--Columbia, Mo.
 Columbia Army Air Base--Columbia, S. C.
 Columbiana Airport--Columbiana, Ala.
 Columbus Airport--Columbus, Mont.
 Columbus Airport--Columbus, Ga. (new)
 Columbus Airport--Columbus, Ga. (old)
 Columbus Army Air Field--Columbus, Miss.
 Columbus Int. Field--Columbus, N. Mex.
 Columbus Junction Airport--Columbus Junction, Iowa
 Colussy Airport--Boulette, Pa.
 Colville Airport--Colville, Wash.
 Combs Field--Denver, Colo.
 Commerce Airport--Commerce, Tex.
 Commercial Airport--Rochester, N. Y.
 Commercial Airport--Tulsa, Okla.
 Commercial Airport--Lubbock, Tex.
 Commercial Airport #2--Lubbock, Tex.
 Commodore Decatur Airport--Bainbridge, Ga.
 Conard Field--Ottawa, Kans.
 Concord Airport--Concord, N. C.
 Concord Airport--Concord, N. H.
 Concord Army Air Field--Concord, Calif.
 Concord Naval Aux. Air Station--Concord, Calif.
 Condon Field--Flathead National Forest, Mont.
 Condor Field #1--Twenty-nine Palms, Calif.
 Cone, Carroll, Field--Tupelo, Miss.
 Congaree Army Air Field--Columbia, S. C.
 Congressional Airport--Rockville, Md.
 Conneaut Lake Airport--Conneaut Lake, Pa.
 Connell Airport--Connell, Wash.
 Connellyville Airport (AAF Service Detachment)--Connellsville, Pa.

Conner Field--Quartzsite, Ariz.
 Conners Field--Okeechobee, Fla.
 Connelly's Airport--La Mesa, Calif.
 Conrad Airport--Winona, Minn.
 Conroe Naval Aux. Air Facility--Conroe, Tex.
 Continental Airport--Jal, N. Mex.
 Conway Airport--Conway, Ark.
 Conway Airport--Conway, Pa.
 Cookeville Airport--Cookeville, Tenn.
 Cooper Field--Tuscola, Ill.
 Cooter Aux. Field--Blytheville (Cooter), Ark.
 Copely Field--Morrisville, Vt.
 Corcoran Airport--Corcoran, Calif.
 Cordale Airport--Cordale, Ga.
 Cordell Airport--Cordell, Okla.
 Corinth Int. Field--Corinth, Miss.
 Cornell Airport--Lisbon, Iowa
 Coronaca Army Air Field--Greenwood, S. C.
 Cornet Airport--Plant City, Fla.
 Corpus Christi Naval Air Station--Corpus Christi, Tex.
 Corry Field--Pensacola, Fla.
 Corsicana Airport--Corsicana, Tex.
 Corsicana Field--Corsicana, Tex.
 Cortland Airport--Cortland, N. Y.
 Cortez Airport--Cortez, Colo.
 Corvallis Army Air Field--Corvallis, Oreg.
 Cotati Naval Aux. Air Facility--Cotati, Calif.
 Coulbourn Airport--Lancaster, S. C.
 Coulter Field--Bryan, Tex.
 Council Bluffs Airport--Council Bluffs, Iowa
 Country Club Airport--Clarence (Alden), N. Y.
 Country Club of the Air, The, Airport--Green Bay, Wis.
 Coupeville Outlying Field--Coupeville, Wash.
 Courtland Army Air Field--Courtland, Ala.
 Cove Valley Airport, Site 24A, CO-PG--Cove Valley (Martinsburg), Pa.
 Covington-Clifton Forge Airport--Covington, Va.
 Covington Int. Field--Covington, La.
 Cow Creek Int. Field--Cow Creek, Oreg.
 Cowley Airport--Cowley, Wyo.
 Cox, Paul, Airport--Terre Haute, Ind.
 Cox Army Air Field--Paris, Tex.
 Coxey's Airport--Winchester, Ind.
 Coyle Airport--Chatsworth, N. J.
 Crabill Airport--Springfield, Ohio
 Craig Airport--Craig, Colo.
 Craig Field--Selma, Ala.
 Cramer, Parker, Airport--Clarion, Pa.
 Crane Field--Davenport, Iowa
 Crane County Airport--Crane, Tex.
 Crane Field--Crane, Tex.
 Creeds Airport--Creeds, Colo.
 Creeds Naval Aux. Air Station--Creeds (Munden), Va.
 Crestview Int. Field--Crestview, Fla.
 Crete Airport--Crete, Nebr.
 Crews Field, Site 42, EO-PU--Eaton, N. Mex.
 Crockston Field--Crockston, Minn.

Crookville Airport--Crookville, Ohio
 Crosby Airport--Crosby, N. Dak.
 Cross City Army Air Field--Cross City, Fla.
 Crossville Int. Field--Crossville, Tenn.
 Croswell Airport--Croswell, Mich.
 Crowner Airport--Wellsville, N. Y.
 Crows Landing Naval Aux. Air Station--Crows
 Landing, Calif.
 Crystal Springs Airport--Crystal Springs, Miss.
 Cubero Airport--Cubero, N. Mex.
 Cub Haven Airport--Lock Haven, Pa.
 Cuddihy Field Naval Aux. Air Station--Corpus
 Christi, Tex.
 Cuero Airport--Cuero, Tex.
 Cuervo Int. Field--Cuervo, N. Mex.
 Cullman Airport--Cullman, Ala.
 Culver Airport--Culver, Ind.
 Culver Airport--Wichita, Kans.
 Culver City Airport--Los Angeles (Culver City),
 Calif.
 Cunningham Airport--Houston, Tex.
 Curry Airport--Dallas, Tex.
 Curtis Field--Brady, Tex.
 Curtis Ranch Field--Brady, Tex.
 Curtiss--Steinberg Field--East St. Louis, Ill.
 Curtiss--Wright Airport--Baltimore, Md.
 Curtiss--Wright Airport--Milwaukee, Wis.
 Custer Int. Field--Custer, Mont.
 Cut Bank Army Air Field--Cut Bank, Mont.
 Cutter-Carr Field #2--Albuquerque, N. Mex.
 Cutter Field--Globe, Ariz.
 Cuyama Airport--Maricopa, Calif.

D

Dahlo Airport--Dayton, Ohio
 Dahlgren Naval Air Facility (Naval Proving
 Grounds)--Dahlgren, Va.
 Daleville Airport--Daleville, Pa.
 Dalhart Army Air Field--Dalhart, Tex.
 Dalhart Army Air Field #1--Dalhart, Tex.
 Dalhart Army Air Field #2--Dalhart, Tex.
 Dallas Naval Air Station--Dallas, Tex.
 Dalles, The, Airport--The Dalles, Oreg.
 Dalton Airport--Dalton, Ga.
 Dason Int. Field--Damon, Tex.
 Danbury Airport--Danbury, Conn.
 Daniel Field--Augusta, Ga.
 Dannelly Field--Montgomery, Ala.
 Dansville Airport, Site 5B, BJ--Dansville, N. Y.
 Danville Airport--Danville, Ill.
 Danville Airport--Danville, Pa.
 Danville Airport--Danville, Va.
 Datelan Army Air Field--Datelan, Ariz.
 David City Airport--David City, Nebr.
 Davis--Methuen Field--Fucson, Ariz.
 Davis, Roe, Airport--Burns, Oreg.

Davis, Winn, Airport--Glasgow, Ky.
 Dawson Int. Field--Dawson, N. Dak.
 Daytona Beach Naval Air Station--Daytona
 Beach, Fla.
 Dayton Airport--Dayton, Ohio
 Death Valley National Monument Station Air-
 port--Furnace Creek Inn, Calif.
 Deblois Flight Strip--Deblois, Me.
 Decatur Airport (new)--Decatur, Ala.
 Decatur Airport--Decatur, Ill.
 Decker Airport--Austin, Minn.
 Deep Lake Int. Field--Deep Lake, Ariz.
 Deer Lodge Airport--Deer Lodge, Mont.
 Defiance Airport--Defiance, Ohio.
 De Land Naval Air Station--De Land, Fla.
 Delaware Springs Int. Fld.--Delaware Springs, Tex.
 Dell Flight Strip--Dell, Mont.
 Dell Int. Field--Dell, Mont.
 Del Norte County Airport--Crescent City, Calif.
 Del Rio Airport--Del Rio, Tex.
 Delta Air Base--Charlotte, N. C.
 Delta Airport--Delta, Colo.
 Delta Airport--Delta, Utah
 Delta Int. Field--Delta, Calif.
 Deming Army Air Field--Deming, N. Mex.
 Deming Army Air Field Aux. #1 (South)--Deming,
 N. Mex.
 Deming Army Air Field Aux. #2 (Center)--Deming,
 N. Mex.
 Demopolis Army Air Field--Demopolis, Ala.
 Denton Airport--Denton, Tex.
 Denver Airport--Denver, Colo.
 De Quincy Airport--De Quincy, La.
 De Ridder Army Air Base--De Ridder, La.
 Desert Center Army Air Field--Desert Center,
 Calif.
 Desert Center Int. Field--Desert Center, Calif.
 Des Moines Airport--Des Moines, Iowa
 De Soto Park Airport--Fort Payne, Ala.
 Detroit City Airport--Detroit, Mich.
 Devils Lake Airport--Devils Lake, N. Dak.
 Dexter Airport--Dexter, Mo.
 Dexter Army Air Field, Aux. #1--Dexter (Malden),
 Mo.
 Dickinson Airport--Dickinson, N. Dak.
 Dickinson Airport #2--Dickinson, N. Dak.
 Dillant-Hopkins Airport--Keene, N. H.
 Dill Int. Field--Dill, Okla.
 Dillon Int. Field--Dillon, Mont.
 Dixie Airport--Dixie, Idaho
 Dixon Airport--Dixon, Ill.
 Doane Airport--Wessex, Conn.
 Dockery Airport--Stuttgart, Ark.
 Dodge City Airport--Dodge City, Kans.
 Dodge City Army Air Field--Dodge City, Kans.
 Dodge City Army Air Field Aux. #4--Dodge City
 (Jetmore), Kans.
 Dodge Field--Grimes, Iowa

V

Donaldsonville Int. Field--Donaldsonville, La.
 Donovan Hughes Airport--Greenridge, S. L. (New York), N. Y.
 Dorr Field--Arcadia, Fla.
 Dothan Airport--Dothan, Ala.
 Douglas Army Air Field--Douglas, Ariz.
 Douglas Int. Field--Douglas, Wyo.
 Douglas International Airport--Douglas, Ariz.
 Dover Airport--Dover, Del.
 Dover Army Air Field--Dover, Del.
 Dow Field--Bangor, Me.
 Doylestown Airport--Doylestown, Pa.
 Drake, Col., Airport--Titusville, Pa.
 Drew Field--Tampa, Fla.
 Drummond Int. Field--Drummond, Mont.
 Dryden Airdrome--Dryden, Tex.
 Dublin Army Air Field--Dublin, Ga.
 Dubois Airport--Dubois, Wyo.
 Dubois Int. Field--Dubois, Idaho
 Dubuque Airport (old)--Dubuque, Iowa
 Dubuque Airport (new)--Dubuque, Iowa
 Duell Airport--Colfax, New Mexico
 Duggan Field--Littlefield, Tex.
 Dugway Field--Tooele, Utah
 Dumas Airport--Dumas, Tex.
 Dunkirk Int. Field--Dunkirk, N. Y.
 Dunn County Airport--Menominee, Wis.
 Dunnellon Army Air Field--Dunnellon, Fla.
 Dunsmuir Int. Field--Dunsmuir, Calif.
 DuPont Airport--Seaford, Del.
 DuPont Airport--Wilmington, Del.
 Du Quoin Airport--Du Quoin, Ill.
 Durango Airport--Durango, Colo.
 Durant Naval Aux. Air Facility--Durant, Okla.
 Dyche Field--Fort Stockton, Tex.
 Dyersburg Army Air Field--Dyersburg, Tenn.

E

Eads Airport--Iberia, Mo.
 Eagle Field--Dos Palos, Calif.
 Eagle Mountain Lake Naval Air Station--Newark,
 (Fort Worth), Tex.
 Eagle Nest Landing Field--Eagle Nest, N. Mex.
 Eagle Pass Army Air Field--Eagle Pass, Tex.
 Eagle River Airport--Eagle River, Wis.
 East Baton Rouge Parish Airport--Baton Rouge, La.
 Eastwood Airport--College Station, Tex.
 East Greenbush Airport--East Greenbush, N. Y.
 East Hampton Airport--East Hampton, N. Y.
 East Hanover Airport--East Hanover, N. J.
 Easton Airport--Easton, Md.
 Easton Airport--Easton, Pa.
 Easton Int. Field--Easton, Wash.
 East Penn Airport--Andreas, Pa.
 Eastport Airport--Eastport, Me.
 East Scranton Airport--Scranton (Elmhurst), Pa.
 Eau Claire Airport--Eau Claire, Wis.

Echelon Field--Ashland, N. J.
 Edenton Marine Corps Air Station--Edenton, N. C.
 Edgartown Airport--Edgartown, Mass.
 Edgewood Arsenal Field--Edgewood Arsenal, Md.
 Effingham Int. Field--Effingham, Ill.
 Eglin Field--Valparaiso, Fla.
 Eglin Field Aux. #1--Valparaiso (Mostyhead), Fla.
 Eglin Field Aux. #2--Valparaiso (Niceville), Fla.
 Eglin Field Aux. #3--Valparaiso (Crestview), Fla.
 Eglin Field Aux. #4--Valparaiso (Garniers), Fla.
 Eglin Field Aux. #5--Valparaiso, Fla.
 Eglin Field Aux. #6--Valparaiso (Holt), Fla.
 Eglin Field Aux. #7--Valparaiso (Florosa), Fla.
 Eglin Field Aux. #8--Valparaiso (Portland), Fla.
 Eglin Field Aux. #9--Valparaiso (Florosa), Fla.
 Ekalaka Airport--Ekalaka, Mont.
 Elaine Airport--Elaine, Ark.
 El Centro Marine Corps Air Station--El Centro, Calif.
 Elder Field--Kilgore, Tex.
 El Dorado Airport--El Dorado, Ark.
 El Dorado Airport--El Dorado, Kans.
 Eldorado Airport--Eldorado, Tex.
 Electra Airport--Electra, Tex.
 Elizabeth City Airport--Elizabeth City, N. C.
 Elizabeth City Naval Aux. Air Station--Elizabeth City, N. C.
 Elizabeth City Coast Guard Air Station--Elizabeth City, N. C.
 Elizabeth Field--Fisher's Island, N. Y.
 Elkhart Airport--Elkhart, Kans.
 Elkin Airport--Jonesville, N. C.
 Elkins (Harpers Field) Airport--Elkins, W. Va.
 Elko Airport (Keddie Field)--Elko, Nev.
 Ellensburg Army Air Field--Ellensburg, Wash.
 Ellington Field--Houston, Tex.
 Ellington Field Aux. #2--Houston (La Porte), Tex.
 Ellisville Airport--Ellisville, Miss.
 Ellisville Airport--Ellisville, Mo.
 Elloris Int. Field--Elloris, S. C.
 Ellyson Airport--Pensacola, Fla.
 Elmira Heights Airport--Horseheads, N. Y.
 Elmore Field--Montgomery, Ala.
 El Morro Int. Field--El Morro, N. Mex.
 El Reno Field--El Reno, Okla.
 El Toro Marine Corps Air Station--El Toro (Santa Ana), Calif.
 Embury-Riddle Field--Union City, Tenn.
 Emison Field Aux. #2--Oaktown, Ind.
 Emporia Airport--Emporia, Kans.
 Emporia Airport--Emporia, Va.
 Eagle Int. Field--Eagle, N. Mex.
 English Field (Amarillo Army Air Field)--Amarillo, Tex.
 Enid Army Air Field--Enid, Okla.
 Eno Airport--Fort Dodge, Iowa
 Enterprise Airport--Enterprise, Ala.

Enterprise Int. Field--Enterprise, Utah
 Ephrata Army Air Field--Ephrata, Wash.
 Erco Field--Riverdale, Md.
 Erie County Airport--Erie (Fairview), Pa.
 Erwin Airport--Erwin, N. C.
 Escanaba Airport--Escanaba, Mich.
 Esler Field--Alexandria (Pineville), La.
 Estherville Airport--Estherville, Iowa
 Estrella Army Air Field--Estrella (Paseo Nobles), Calif.
 Euclid Avenue Airport--Willoughby, Ohio
 Eupora Airport--Eupora, Miss.
 Eureka Naval Aux. Air Facility--Eureka, Calif.
 Eutaw Airport--Eutaw, Ala.
 Evansville Airport--Evansville, Ind.
 Everett Airport--Everett, Wash.
 Everett Airport--Moorhead, Miss.
 Evergreen Int. Field--Evergreen, Ala.

Fairbury Airport--Fairbury, Nebr.
 Fairchild Aircraft Airport--Burlington, N. C.
 Fairfax Field--Kansas City, Kans.
 Fairfield Int. Field--Fairfield, Utah
 Fairfield-Suisun Army Air Field--Suisun (Fairfield), Calif.
 Fair Haven Airport--Fair Haven, Vt.
 Fairmont Army Air Field--Geneva, Nebr.
 Fairweather Airport--Republic, Wash.
 Falcon Field--Mesa, Ariz.
 Falconer Airport--Falconer, N. Y.
 Falmouth Airport--Falmouth, Mass.
 Fancher Airport--Venatchee, Wash.
 Fargo Airport (Hector Field)--Fargo, N. D.
 Faribault Airport--Faribault, Minn.
 Farmington Airport--Farmington, N. Mex.
 Farnville Airport--Farnville, Va.
 Faybrook Fields Airport--Rock Hall, Md.
 Fayetteville Airport--Fayetteville, Ark.
 Fayetteville Airport--Fayetteville, N. C.
 Felts Airport--Spokane, Wash.
 Fentress Naval Aux. Air Station--Fentress, Va.
 Fenwick Field--Kelly's Island, Ohio
 Ferguson Falls Airport--Ferguson Falls, Minn.
 Fernald, Roy L. Field--Winterport, Me.
 Fernley Int. Field--Fernley, Nev.
 Fillmore Airport--Fillmore, Utah
 Findley Airport--Findley, Ohio
 Fisher Airport--Edwardsville, Kans.
 Fitchburg-Leominster Airport--Fitchburg, Mass.
 Fitzmaurice Field--Massapequa, N. Y.
 Flagler Beach Airport--Flagler Beach, Fla.
 Flathead County Airport--Kalispell, Mont.
 Fleming Field Naval Aux. Air Facility--South Saint Paul, Minn.
 Fleming Island Field--Jacksonville (Russell), Fla.
 Fletcher Field--Clarksdale, Miss.

Floating Feather Airport--Eagle (Boise), Idaho
 Florence Airport--Florence, Ariz.
 Florence Army Air Field--Florence, N. C.
 Floydada Airport--Floydada, Tex.
 Flushing Airport--Flushing, N. Y.
 Flya Field--Lake Elmo, Minn.
 Fogelsville Airport--Fogelsville, Pa.
 Folkston Int. Field--Folkston, Ga.
 Fond du Lac Airport--Fond du Lac, Wis.
 Fontainebleau Int. Field--Fontainebleau, Miss.
 Fouts, Lou. Airport--Dallas, Tex.
 Ford Airport--Detroit (Dearborn), Mich.
 Ford Airport--Iron Mountain, Mich.
 Ford-Lansing Airport--Lansing, Ill.
 Forest Int. Field--Forest, Miss.
 Forked River Airport--Forked River, N. J.
 Forks Field--Forks, Wash.
 Forman Field--Miami, Fla.
 Forrest Aux. Field #2--Douglas (Forrest), Ariz.
 Forsyth Int. Field--Forsyth, Mont.
 Fort Bend County Airport--Rosenburg, Tex.
 Fort Benton Airport--Fort Benton, Mont.
 Fort Bridger Int. Field--Fort Bridger, Wyo.
 Fort Clark Field--Brackettville, Tex.
 Fort Collins Airport, Site 5, DT-LB--Fort Collins, Colo.
 Fort Devens Army Air Field--Ayer (Fort Devens), Mass.
 Fort Dix Army Air Base--Wrightstown, N. J.
 Fort Hancock Airport--Fort Hancock, Tex.
 Fort Huachuca Field--Fort Huachuca, Ariz.
 Fort Lauderdale Naval Air Station--Fort Lauderdale, Fla.
 Fort Leonard Wood Field--Fort Leonard Wood (Tribune), Mo.
 Fort Meade Airport--Fort Meade, Md.
 Fort Pierce Airport--Fort Pierce, Fla.
 Fort Plain Int. Field--Fort Plain, N. Y.
 Fort Robinson Airport--Fort Robinson, Nebr.
 Fort Scott Airport--Fort Scott, Kans.
 Fort Smith Airport--Fort Smith, Ark.
 Fort Sumner Army Air Field--Fort Sumner, N. Mex.
 Fort Sumner Army Air Field Aux. #5--Fort Sumner (Taiban), N. Mex.
 Fort Townsend Air Field--Fort Townsend, Wash.
 Fort Worth Army Air Field--Fort Worth, Tex.
 Foster Airport--Stonington, Conn.
 Foster Field--Victoria, Tex.
 Foster Field Aux. #4--Victoria, Tex.
 Fountain Airport--Fountain, Fla.
 Framingham Airport--Framingham, Mass.
 Francis Marion Field--Marion, N. C.
 Franconia Airport--Franconia, N. H.
 Frankfort Airport--Frankfort, Mich.
 Franklin Airport--Toledo, Ohio
 Franklin Airport--Franklin, Ind.
 Franklin Naval Aux. Air Station--Franklin, Va.
 Frazier Airport--El Dorado, Kans.

Frederick Airport--Frederick, Okla.
 Frederick Army Air Field--Frederick, Okla.
 Fredonia Airport--Fredonia, Ariz.
 Freeman Airport--Fallon, Nev.
 Freeman Field--Seymour, Ind.
 Fremont Airport--Fremont, Nebr.
 French Lick Springs Airport--French Lick, Ind.
 Fresno-Chandler Airport--Fresno, Calif.
 Friedman Airport--Halley, Idaho
 Frontenac Int. Field--Frontenac, Minn.
 Fullerton Airport--Fullerton, Calif.
 Fulton Airport--Fulton, Mo.
 Fulton Airport--Fulton, N. Y.
 Fulton Aux. Field--Fulton, N. Y.
 Furness Airport--Selma, Ala.

G

Gabbs Valley (Luning) Int. Field--Gabbs Valley, Nev.
 Gage Army Air Field--Gage, Okla.
 Gages Airport--Mansfield, Ohio
 Gainesville Army Air Field--Gainesville, Tex.
 Gainesville Int. Field--Gainesville, Ala.
 Gainesville Int. Field--Gainesville, Tex.
 Gainesville Naval Aux. Field--Gainesville, Ga.
 Galax Airport--Galax, Va.
 Galesburg Airport--Galesburg, Ill.
 Galion Airport--Galion, Ohio
 Gallatin Field--Bozeman, Mont.
 Gallatin Int. Field--Gallatin, Tenn.
 Gallup Airport--Gallup, N. Mex.
 Galveston Army Air Field--Galveston, Tex.
 Ganable Field--Hobart, Ind.
 Garden City Airport--Garden City, Kans.
 Garden City Army Air Field--Garden City, Kans.
 Garden City A.A.F. Aux. #1--Garden City, Kans.
 Garden City A.A.F. Aux. #2--Garden City, Kans.
 Garden City A.A.F. Aux. #3--Garden City, Kans.
 Gardenville Airport--Ebenzer (Buffalo), N. Y.
 Gardner Airport--Taft, Calif.
 Gardner Airport--Gardner, Mass.
 Gardner Int. Fld.--Gardner, Kans.
 Garner Field--Uvalde, Tex.
 Gary Airport--Gary, Ind.
 Gary Field--Blythe, Calif.
 Gaslin Field Aux.--Sherman, Tex.
 Gasquet Airport--Crescent City, Calif.
 Gates Park Airport--Gates Park, Mont.
 Geiger Field--Spokane, Wash.
 General Bress Field--Laramie, Wyo.
 General Mitchell Field (Milwaukee County Airport)--
 Milwaukee, Wis.
 General Motors-Linden Airport--Linden, N. J.
 Genesee (Country Club of Rochester) Airport--
 Rochester, N. Y.
 George Field--Lawrenceville, Ill.
 Georgetown Airport--Georgetown, S. C.
 Gettysburg Airport--Gettysburg, Pa.
 Geyser Int. Field--Geyser, Mont.
 Gibbs Field--Fort Stockton, Tex.
 Gideon Army Air Field, Aux. #4--Gideon (Malden),
 Mo.

Gila Bend Army Air Field--Gila Bend, Ariz.
 Gila Bend Field Aux. #1--Gila Bend, Ariz.
 Gila Bend Field Aux. #2--Gila Bend, Ariz.
 Gilbrech Airport--Palmer, Ark.
 Gill-Dove Airport--Martin, Tenn.
 Gillespie Airport--Nashville, Tenn.
 Gilpin Airport--Tucson, Ariz.
 Girard Field--Lafayette, La.
 Glacier National Park Airport--Browning, Mont.
 Gladwin Int. Field--Gladwin, Mich.
 Glasgow Army Air Field--Glasgow, Mont.
 Glen Burnie Airport--Glen Burnie, Md.
 Glendale Airport--Glendale, W. Va.
 Glendale Int. Field--Glendale, Ky.
 Glendale Int. Field--Glendale, Oreg.
 Glendive Airport--Glendive, Mont.
 Glenn Ferry Airport--Glenn Ferry, Idaho
 Glenrock Airport--Norfolk, Va.
 Glenrock Airport--Glenrock, Wyo.
 Glen Ullin Int. Field--Glen Ullin, N. Dak.
 Glenview Naval Air Station--Chicago (Glen-
 view), Ill.
 Glenwood Farms Airport--Perry Park (Balls
 Landing), Ky.
 Globe Field--Fort Worth, Tex.
 Glove City Airport--Gloversville, N. Y.
 Glynco Naval Air Station--Glynco (Brunswick), Ga.
 Godman Field--Fort Knox, Ky.
 Golva Int. Field--Golva, N. Dak.
 Goodall Field--Danville, Ky.
 Goodfellow Field--San Angelo, Tex.
 Gooding Airport--Gooding, Idaho
 Gooding Airport--Gooding, Idaho (old)
 Goodland Airport--Goodland, Kans.
 Gordon Airport--Gordon, Nebr.
 Gordon Airport--Gordon, Pa.
 Gordonsville Airport--Gordonsville, Va.
 Gordonsville Int. Field--Gordonsville, Va.
 Gore Field--Great Falls, Mont.
 Goshen Int. Field--Goshen, Ind.
 Gowanda Airport--Gowanda, N. Y.
 Gowen Field--Boise, Idaho
 Graf Airport--Lockport, N. Y.
 Grafton Airport--North Grafton, Mass.
 Gragg Field, Site 27, PB-TM--Clanton, Ala.
 Graham Airport--Graham, Tex.
 Graham Int. Field--Graham, Tenn.
 Grand Central Air Terminal--Glendale, Calif.
 Grande Vista Field--Chula Vista, Calif.
 Grand Forks Airport--Grand Forks, N. Dak.
 Grand Island Airport (Aux.)--Grand Island, Nebr.
 Grand Island Army Air Field--Grand Island, Nebr.
 Grand Prairie Field--Grand Prairie, Tex.
 Grand Rapids Village Airport--Grand Rapids, Minn.
 Oranger Int. Field--Oranger, Wyo.
 Grantsville Int. Field--Grantsville, Utah
 Gray Field--Fort Lewis, (Tacoma), Wash.
 Grayling Army Air Field--Grayling, Mich.
 Grays Lake Airport--Grays Lake, Ill.
 Great Bend Army Air Field--Great Bend, Kans.

Great Falls Army Air Field--Great Falls, Mont.
 Great Salt Plains Bombing Range--Jet, Okla.
 Green Field--Mexico, Mo.
 Greensboro-High Point (Lindley Field)--Greensboro,
 N. C.
 Greenville Airport--Greenville, S. C.
 Greenville Army Air Base--Greenville, S. C.
 Greenville Army Air Field--Greenville, Miss.
 Greenville Int. Field--Greenville, Ala.
 Greenville Int. Field--Greenville, Ill.
 Greenville-Washington County Airport--Greenville,
 Miss.
 Greenwood Airport--Greenwood, Miss.
 Greenwood Airport--Greenwood, S. C.
 Greenwood Army Air Field--Greenwood, Miss.
 Grenada Army Air Field--Grenada, Miss.
 Granier Field--Manchester, N. H.
 Graybull Airport--Graybull, Wyo.
 Grider Field--Pine Bluff, Ark.
 Griffin-Spaulding Airport--Griffin, Ga.
 Grimes Field--Urbana, Ohio
 Grosse Ile Naval Air Station--Grosse Ile (Detroit),
 Mich.
 Groton Airport--Groton, Mass.
 Groton Army Air Field--Groton, Conn.
 Grove City Airport--Grove City, Pa.
 Grumman Airport--Bethpage (Long Island), N. Y.
 Gulfport Airport--Gulfport, Miss.
 Gulfport Army Air Field--Gulfport, Miss.
 Gulf Steel Airport--Gadsden, Ala.
 Gulf Weather Station Airport--Matagorda Island
 (Port O'Connor), Tex.
 Gunter Field--Montgomery, Ala.
 Guthrie Int. Field--Guthrie, Okla.
 Guymon Airport--Guymon, Okla. (new)
 Guymon Field--Guymon, Okla. (old)

H

Hachita Int. Field--Hachita, N. Mex.
 Hackettstown Airport--Hackettstown, N. J.
 Hadley Airport--New Brunswick, N. J.
 Hagerstown Airport--Hagerstown, Md.
 Hagererty Field--Detroit (Dearborn), Mich.
 Haight, Dr. A. L., Airport--Crystal Falls, Mich.
 Haile Airport--Austin, Tex.
 Haldeman-Elder Field--Jakeland (Eaton Park), Fla.
 Hala Airport--Mesaoula, Mont.
 Half Moon Airport--Holidays Cove, W. Va.
 Half Moon Bay Flight Strip--Half Moon Bay
 (Moss Beach), Calif.
 Hall Airport--Piqua, Ohio
 Halley Field--Rapid City, S. Dak.
 Halliburton Field--Duncan, Okla.

Hamilton Airport--Hamilton, Mont.
 Hamilton Airport--Hamilton, Ohio
 Hamilton Airport--Indiana, Pa.
 Hamilton Airport--Hamilton, Tex.
 Hamilton Field--San Rafael, Calif.
 Hammer Field--Fresno, Calif.
 Hammond Army Air Field--Hammond, La.
 Hammond Int. Field--Hammond, Tex.
 Hampton Airport--Bridgehampton, N. Y.
 Hampton Airport--Dallas, Tex.
 Hance Airport--Wyandotte, Mich.
 Hancock Airport--Santa Maria, Calif.
 Hancock County Bombing and Gunnery Range--Ray
 St. Louis (Meridian), Miss.
 Hammer Field--Salmon, Idaho
 Hannibal Airport--Hannibal, Mo.
 Hanover Airport--Hanover, Pa.
 Harcum Field--Harcum, Va.
 Harding Field--Baton Rouge, La.
 Hargrove Van De Graaff, Field--Tuscaloosa, Ala.
 Harlan Airport--Oaklawn, Ill.
 Harley Airport--Harlem, Mont.
 Harlingen Airport--Harlingen, Tex.
 Harlingen Army Air Field--Harlingen, Tex.
 Harlowton Airport--Harlowton, Mont.
 Harnage Airport--Borger, Tex.
 Harpersville Int. Field--Harpersville, Tex.
 Harrell Field--Camden, Ark.
 Harri-Moory Airport--Bradford, Pa.
 Harrington Int. Field--Harrington, Wash.
 Harris Field--Cape Girardeau, Missouri
 Harris Hill Airport--Elmira Heights, N. Y.
 Harrisburg Airport (New Cumberland AAF)--
 Harrisburg, Pa.
 Harris Neck Army Air Field--Harris Neck (South
 Newport), Ga.
 Harrison Airport--Harrison, Mich.
 Harrison City Airport--Harrison City, Pa.
 Harrison County Airport--Clarkeburg (Bridgeport),
 V. Va.
 Hart Airport--Many, La.
 Hart Field--Jacksonville, Fla.
 Hartlee Field--Denton, Tex.
 Hartman Field--Harrisonburg, Va.
 Hartness Airport--Springfield, Vt.
 Hartselle Airport--Hartselle, Ala.
 Hartung Airport--Roseville (Detroit), Mich.
 Harvard Army Air Field--Harvard, Nebr.
 Harvey Airport--Blythe, Calif.
 Harvey Parks Airport--Sikeston, Mo.
 Harvey Young Airport--Tulsa, Okla.
 Hastings Airport--Hastings, Nebr.
 Hatboro Airport--Hatboro, Pa.
 Hatbox Field-Muskogee Airport--Muskogee, Okla.
 Hatch Airport--Hatch, Nev. Mex.
 Hattis Army Air Field--Hattiesburg, Miss.
 Haverhill Airport--Haverhill, Mass.
 Havre City-County Airport--Havre, Mont.

Havre de Grace Airport--Havre de Grace, Md.
 Hawkins Int. Field--Hawkins, Texas
 Hawthorne Airport--Hawthorne, Calif.
 Hawthorne Field--Orangeburg, S. C.
 Hayden Field--Denver, Colo.
 Hayfork Airport--Hayfork, Calif.
 Hays Airport--Hays, Kans.
 Hays (Aux.) Field--Hays, Kans.
 Hayes Center Int. Field--Hayes Center, Nebr.
 Hayesville Int. Field--Hayesville, Ohio
 Hayward Army Air Field--Hayward (Russell City),
 Calif.
 Hazelton Airport--Hazelton (St. Johns), Pa.
 Hazen Aux. Field--Stuttgart, Ark.
 Heavener Airport--Heavener, Okla.
 Hebron Airport--Hebron, Nebr.
 Hector Airport--Hector, Minn.
 Helena Airport--Helena, Mont.
 Henderson Airport--Henderson, N. C.
 Henderson Airport--Henderson, Tex.
 Henderson Field--Selma (Millers Ferry), Ala.
 Hendersonville Airport--Hendersonville, N. C.
 Hendricks Field--Sebring, Fla.
 Hensley Field--Dallas, Tex.
 Hereford Army Air Field--Hereford, Ariz.
 Herlong Field--Jacksonville (Marietta), Fla.
 Herington Army Air Field--Herington, Kans.
 Hermitage Airport--Richmond, Va.
 Heron Airport--Blythe, Calif.
 Hibbing Airport--Hibbing, Minn.
 Hickok Country Club (Garthoffner's Field)--
 Oklahoma City, Okla.
 Hickory Airport--Hickory, N. C.
 Hicks Field--Fort Worth, Tex.
 Highpoint Airport--Highpoint, N. C.
 Hill Field--Ogden, Utah
 Hillcrest Airport--Freeport, Ill.
 Hillsboro Airport--Hillsboro, Oreg.
 Hillsborough Army Air Field--Tampa (Sulphur
 Springs), Fla.
 Hillsdale Airport--Hillsdale, Mich.
 Hillsgrove Army Air Field--Providence (Hillsgrove)
 N. I.
 Hinckley, Robert H., Field--Ogden, Utah
 Hinde, John C., Airport--Sandusky, Ohio
 Hinds County Field (Aux.)--Jackson, Miss.
 Hines Airport--Wink, Tex.
 Hinesdale Airport--Hinesdale, Ill.
 Hinton-Alderson Airport--Pence Springs, V. Va.
 Hitchcock Naval Air Station--Hitchcock, Tex.
 Hoadley Field--Clareton, Wyo.
 Hobart Field--Hobart, Okla.
 Hobart Outlying Field--Hobart, Okla.
 Hobbs Airport--Hobbs, N. Mex.
 Hobbs Army Air Field--Hobbs, N. Mex.
 Hodge Airport--Hodge, La.
 Hoequist Airport--Orlando, Fla.
 Holbrook Airport--Flathead Natl Forest, Mont.
 Holbrook Int. Field--Holbrook, Ariz.

Holdenville Airport--Holdenville, Okla.
 Holdrege Airport--Holdrege, Nebr.
 Hollister Naval Aux. Air Station--Hollister, Calif.
 Holmes Field--Oilmer, Tex.
 Holtville Aux. Air Facility--Holtville, Calif.
 Honorville Flight Strip--Honorville, Ga.
 Homestead Army Air Base--Homestead, Fla.
 Hondo Army Air Field--Hondo, Tex.
 Honesdale Airport--Honesdale, Pa.
 Hoosier Airport--Indianapolis, Ind.
 Hope Airport--Hope, N. Mex.
 Hope Army Air Field--Hope, Ark.
 Hope-Prencott Airport--Prescott, Ark.
 Hopewell Airport--Hopewell, Va.
 Horlick-Racine Airport--Racine, Wis.
 Hornell Airport--Hornell, N. Y.
 Houdreg Airport--Huntington, Ind.
 Hot Springs Airport--Hot Springs, N. Mex.
 Hot Springs Airport--Hot Springs, S. Dak.
 Houghton County Airport--Calumet, Mich.
 Houghton-Hancock Airport--Houghton, Mich.
 Houghton Lake Airport--Houghton Lake, Mich.
 Houlton Army Air Field--Houlton, Maine
 Houma Naval Air Station--Houma, La.
 Houston Airport--Houston, Miss.
 Houston Airport--Houston, Tex.
 Houston, San. Airport--Houston, Tex.
 Houston, San. Airport--Huntsville, Tex.
 Houston Main Street Airport--Houston, Tex.
 Howard Airport--Ames, Iowa
 Howell Airport--Blus Island, Ill.
 Howell Airport--Howell, Mich.
 Howell Airport--Huhaville, Ind.
 Loves, V. V., Airport--Huron, S. Dak.
 Hubbard Field--Reno, Nev.
 Hudson Airport--Dallas (Garland), Tex.
 Hudspeth Int. Field--Hudspeth, Tex.
 Huguenot Airport--Port Jervis, N. Y.
 Huggins Airport--Timmonsville, S. C.
 Hughes Meadows Field--Kaniku, Idaho
 Hughesville Airport--Hughesville, Pa.
 Humble Airport--Denver City, Tex.
 Humble-Florey Airport--Florey, Tex.
 Humboldt County Airport--Eureka, Calif.
 Humboldt Int. Field--Humboldt, Nev.
 Hummel Airport--Greys Point, Va.
 Hunter Field--Savannah, Ga.
 Huntersville Airport--Huntersville, N. Va.
 Huntingburg Int. Field--Huntingburg, Ind.
 Huntington Airport--Huntington, Pa.
 Huntington Airport--Huntington, Ind.
 Huntsville Arsenal Field--Huntsville, Ala.
 Huntsville Airport--Huntsville, Ala.
 Hurt Airport--San Antonio, Tex.
 Hutchinson Airport--Hutchinson, Kans.
 Hutchinson Airport--Shreveport, La.
 Hutchinson Naval Air Station--Hutchinson, Kans.
 Hyannis Airport--Hyannis, Mass.

Hybla Valley Naval Auxiliary Field--Alexandria
(Hybla Valley), Va.
Hyde Airport--Clinton, Md.
Hylan Field--Rochester (Brighton), New York

Iberia Parish Airport--New Iberia, La.
Idaho County Airport--Grangerville, Idaho
Idaho Falls Airport--Idaho Falls, Idaho
Idahome Int. Field--Idahome, Idaho
Idalou Aux. Field #2--Idalou (Lubbock), Tex.
Idlewild Naval Air Station--Idlewild, N. Y.
Illini Airport--Urbana, Ill.
Ilwaco Airport--Ilwaco, Wash.
Immokalee Airfield (Aux.)--Immokalee, Fla.
Immokalee Int. Field--Immokalee, Fla.
Imperial Airport--Imperial, Nebr.
Imperial County Airport--Imperial, Calif.
Independence Airport--Independence, Calif.
Independence Airport--Independence, Kans.
Independence Army Air Field--Independence, Kans.
Independence Army Air Field Aux. #9--Independence
Kans.
Indian Airport--Winchester (Indian Fields), Ky.
Indianapolis Airport--Indianapolis, Ind.
Indian Service Airport--Shiprock, N. Mex.
Indian Springs Airport--Las Vegas, Nev.
Ingalls Airport--Chagrin Falls, Ohio
Ingalls Field--Hot Springs, Va.
Ingomar Field--Ingomar, Mont.
Inter-City Airport--Winthrop (Twisp), Wash.
Intercontinent Airport--Miami, Fla.
International (Master) Airport--Miami, Fla.
Interstate Airport--DeKalb, Ill.
Inyo County Airport--Mansanar (Independence),
Calif.
Iola Airport--Iola, Kans.
Ionia County Airport--Ionia, Mich.
Iowa City Airport--Iowa City, Iowa
Iraan Airport--Iraan, Tex.
Ishpeming-Dexter Field--Ishpeming, Mich.
Islip Airport--Islip, New York
Issaquah Airport--Issaquah, Wash.
Ithaca Airport--Ithaca, N. Y.

J

Jacks Creek Int. Field--Jacks Creek, Tenn.
Jackson Air Base (Jackson Airport), Jackson,
Miss.
Jackson Airport--Jackson, Tenn.
Jackson Airport--Jackson, Wyo.
Jackson County Airport--Pascagoula, Miss.
Jackson County Airport--Black River Falls, Wis.
Jackson Int. Field--Jackson, Ga.
Jacksonville Airport--Jacksonville, Ill.
Jacksonville Airport--Jacksonville, Tex.

Jacksonville Airport #2--Jacksonville, Fla. Mo.
Jacksonville Army Air Field--Jacksonville, Fla.
Jacksonville Naval Air Station--Jacksonville, Fla.
Jacumba Hot Springs Field--Jacumba Hot Springs,
Calif.
Jameson Airport--Picher, Okla.
Janestown Airport--Janestown, N. Y.
Janestown Int. Field--Janestown, N. Dak.
Janesville City Airport--Janesville, Wis.
Jasper Airport--Jasper, Ga.
Jasper Int. Field--Jasper, Fla.
Jefferson Airport--Jefferson, Iowa
Jefferson Airport--New Orleans (Metairie), La.
Jennings Airport--Orangeburg, S. C.
Jensen Airport--South Coffeyville, Okla.
Jody Field--London, Ky.
John's Island Army Air Field--John's Island
(Charleston), S. C.
Johnson Airport--Johnson, Kans.
Johnson Airport--Painesville, Ohio
Johnson Ranch Airport--Castolon, Tex.
Johnston Airport--Pitcairn, Pa.
Johnstown Airport--Johnstown, Pa.
Joliet Airport, Site 22, LS CG Airway--Joliet, Ill
Jones Field--Bonham, Tex.
Jonesboro Airport--Jonesboro, Ark.
Joplin Airport--Joplin, Mo.
Jordan Airport--Jordan, Mont.
Joslin Field--Twin Falls, Idaho
Joy Airport--Bossier City, La.
Joy, Thomas B., Airport--Detroit (Traser), Mich.

K

Kahler Field--Alamo, Tex.
Kalamazoo Airport--Kalamazoo, Mich.
Kallispell Airport--Kallispell, Mont.
Kalkaska Field--Kalkaska, Mich.
Kamiah Airport--Kamiah, Idaho
Kane County Airport--Elgin, Ill.
Kankakee Airport--Kankakee, Ill.
Kansas City Airport--Kansas City, Mo.
Kansas City-Grandview Airport--Kansas City
(Grandview), Mo.
Kearney Army Air Field--Kearney, Nebr.
Keene Airport--Keene, N. H.
Keesler Field--Biloxi, Miss.
Kel-Air Field--Thomas, Okla.
Kellogg Field--Battle Creek, Mich.
Kellogg Int. Field--Kellogg, Idaho
Kelly Field--San Antonio, Tex.
Kelly Field #5 (Aux. #4)--Castroville (Bondo),
Tex.
Kelly's Field--Snow Shoe, Pa.
Kelso Airport, Site 61A, SF-SL Airway--Kelso,
Wash.
Kemmerer Airport--Kemmerer, Wyo.

IX

Kenmore Airport--Bothell, Wash.
Kennon Field--Union City, Tenn.
Kenosha Airport--Kenosha, Wis.
Kent County Airport--Grand Rapids, Mich.
Kern County Airport--Bakersfield Calif.
Kern County Airport--Inyokern, Calif.
Kern Field Aux. #2--Taft, Calif.
Kerrick Airport--Kerrick, Tex.
Keyes-Osceola Airport--Osceola, N.Y.
Key Field--Meridian, Miss.
Keystone Airport--Ebensburg, Pa.
Keystone Army Air Field--Keystone Heights, Fla.
Keystone Park Airport--Emporium, Pa.
Key West Field--Key West, Fla.
Key West Naval Air Station (Neacham Field)--Key
West, Fla.
King Airport--Taunton (East Taunton), Mass.
King City (Mesa del Rey) Airport--King City,
Calif.
Kingman Army Air Field--Kingman, Ariz.
King's Gateway Airport--Land O'Lakes, Wis.
Kingston Airport--Kingston, N. Y.
Kingsville Naval Aux. Air Station (North Field)--
Kingsville, Tex.
Kingsville Naval Aux. Air Station (South Fld.)--
Kingsville, Tex.
Kingston Airport--Cherry Point, N.C.
Kingston Airport--Cherry Point, N. C.
Kirkeville Airport, Site 12, KC-CG--Kirkeville, Mo.
Kirsch Airport--Sturgis, Mich.
Kirtland Field--Albuquerque, N. Mex.
Kissimmee Army Air Field--Kissimmee, Fla.
Kitsap Airport--Bremerton, Wash.
Klamath Falls Naval Air Station--Klamath Falls, Ore.
Knauer Field--Tuscaloosa, Ala.
Knight (Winston) Int. Field--Knight, Wyo.
Knight, Peter O., Airport--Tampa, Fla.
Knightstown Int. Field--Knightstown, Ind.
Knolls Int. Field--Knolls, Utah
Knollwood Field--Pinehurst--Southern Pines, N.C.
Knoxville Airport--Knoxville, Tenn.
Knoxville Int. Field--Knoxville, Mo.
Koch Field--Flagstaff, Ariz.
Kohler Airport--Kohler, Wis.
Kokomo Airport #1--Kokomo, Indiana
Kokomo Airport #2--Kokomo, Ind. (St. Louis), Mo
Koonz Field--Summersville, W. Va.
Krats Field--St. Charles (St. Louis), Mo.
Kriet-Port Airport--Farmington, Mich.
Kroelinger Airport--Vineland, N. J.
Kylertown Int. Field--Kylertown, Pa.

L

La Belle Airport--La Belle, Fla.
Laconia Airport--Laconia, N. H.
La Crosse Airport--La Crosse, Wis.
La Crosse Int. Field--La Crosse, Wash.
La Crosse Int. Field--La Crosse, Wis.

Lafayette Field--Lafayette, La.
 La Fleur Airport--Northampton, Mass.
 La Grande Airport--La Grande, Oreg.
 La Grange Int. Field--La Grange, Ga.
 La Guardia Field--New York, N. Y.
 Laguna Landing Strip--Laguna (Yuma), Ariz.
 Laguna Madre Aux. Field--Harlingen (Los Fresnos) Tex.
 Lahontan Flight Strip--Fernley, Nev.
 La Junta Army Air Field--La Junta, Colo.
 Lake Butler Field--Lake Butler, Fla.
 Lake Charles Airport--Lake Charles, La.
 Lake Charles Army Air Field--Lake Charles, La.
 Lake City Naval Air Station--Lake City, Fla.
 Lake County Airways Airport--Willoughby, Ohio
 Lake Delton Airport--Lake Delton, Wis.
 Lake Elmo Airport--Lake Elmo, Minn.
 Lakehurst Naval Air Station--Lakehurst, N. J.
 Lakeland Airport--Lakeland, Fla.
 Lakeland Army Air Field--Lakeland, Fla.
 Lakeland Country Club Airport--Lakeland, Mich.
 Lake Park Field--Valdosta (Lake Park), Ga.
 Lake Placid Airport--Lake Placid, N. Y.
 Lakeside Airport--East St. Louis, Ill.
 Lake Saugehanna Airport--Blairstown, N. J.
 Lake Wales Army Air Field--Lake Wales, Fla.
 Lakewood Airport--Atlanta, Ga.
 Lake Worth Airport--Lake Worth, Fla.
 Lamar Int. Field--Lamar, Colo.
 Lambert-St. Louis Airport--St. Louis (Robertson) Mo.
 Lamesa Field--Lamesa, Tex.
 Lamoine Int. Field--Lamoine, Iowa
 Lancaster Airport--Lancaster, Pa.
 Lancaster Airport, Site 35, CO-PG Airway, Lancaster, Pa.
 Lander Airport--Lander, Wyo.
 Lander County Airport--Austin, Nev.
 Landmark Airport--Landmark, Idaho
 Lane Int. Field--Lane, S. C.
 Langley Field--Langley Field, Va.
 Langmack Field--Sweet Home, Oregon
 Lansdale Airport--Lansdale, Pa.
 La Porte Airport--La Porte, Ind.
 Laredo Army Air Field--Laredo, Tex.
 Laredo Army Air Field Aux.--Laredo, Tex.
 Larkin, Kay, Field--Palatka, Fla.
 Larned Airport--Larned, Kans.
 Las Animas Aux. #2 Airport--La Junta (Las Animas) Colo.
 Las Cruces Airport (new)--Las Cruces, N. Mex.
 Las Cruces Airport--Las Cruces, N. Mex.
 Las Cruces Int. Field--Las Cruces, N. Mex.
 Las Vegas Airport--Las Vegas, N. Mex.
 Las Vegas Army Air Field--Las Vegas, Nev.
 Latrobe Airport--Latrobe, Pa.

Lauderdale Civil Airport--Meridian, Miss.
 Laughlin Field--Del Rio, Tex.
 Laurel Army Air Field--Laurel, Miss.
 Laurinburg-Maxton Army Air Base--Maxton, N. C.
 Lavina Int. Field--Lavina, Mont.
 Lawrence Airport--Lawrence, Kans.
 Lawrence Airport--Lawrence (North Andover), Mass.
 Lawrenceville Int. Field--Lawrenceville, Va.
 Lawson Field--Columbus (Fort Benning), Ga.
 Lawton Airport--Lawton, Okla.
 Leadville Flight Strip--Leadville, Colo.
 Lebanon Airport--Lebanon, Ind.
 Lebanon Airport--Lebanon, N. H.
 Lebanon Airport--Lebanon, Tenn.
 Lebanon Int. Field--Lebanon, Mo.
 Lebanon Valley Airport--West Lebanon, N. Y.
 Lebo Int. Field--Lebo, Kans.
 Leckrone Field--Salem, Ill.
 Lee Airport--Lockport, N. Y.
 Lee Bird Field--North Platte, Nebr.
 Leechburg Airport--Leechburg, Pa.
 Lee County Airport--Sanford, N. C.
 Lee Field Naval Aux. Air Station--Green Cove Springs, Fla.
 Leesburg Army Air Field--Leesburg, Va.
 Leesville Landing Strip--Leesville, La.
 Legion Field--Selma, Ala.
 Legion Field--Paris, Tex.
 Le Gros Memorial Airport--Crowley, La.
 Leighton Airport--Leighton, Pa.
 Leland Airport--Leland, Miss.
 Lemore Army Air Field--Lemore, Calif.
 Lester Airport--Martinsville, Va.
 Le Tourneau Airport--Tooele, Ga.
 Le Tourneau Airport--Yokona (Vicksburg), Miss.
 Lewis Field--Buckhannon, W. Va.
 Lewis Lockport Airport--Lockport, Ill.
 Lewiston Airport--Lewiston, Idaho
 Lewiston Naval Aux. Air Facility--Lewiston (Auburn), Me.
 Lewistown Airport--Lewistown, Pa.
 Lewistown Army Air Field--Lewistown, Mont.
 Lexington Airport--Lexington, Ky.
 Lexington Army Flying School--Lexington, Ky.
 Lexington-Wentworth Airport--Lexington, Mo.
 Libby Airport--Libby, Mont.
 Liberal Army Air Field--Liberal, Kans.
 Licking (Bath County) Airport--Morehead, Ky.
 Lima Airport--Lima, Ohio
 Lime Prairie Aux. Field--Jackson (Morton), Miss.
 Line Ridge Airport--Beekman, N. Y.
 Lincoln Army Air Field--Lincoln, Nebr.
 Lincolnston Airport--Lincolnton, N. C.
 Lind Airport--Lind, Wash.
 Lindbergh Field--San Diego, Calif.
 Litchfield Park Airport--Litchfield Park, Ariz.
 Litchfield Park Naval Air Facility--Litchfield Park, Ariz.

Lively Int. Field--Lively, Va.
 Livermore Int. Field--Livermore, Calif.
 Livermore Naval Air Station--Livermore, Calif.
 Livingston Field--Waterloo, Iowa
 Livingston Int. Field--Livingston, Mont.
 Livingston Manor Airport--Livingston Manor, N. Y.
 Lockbourne Army Air Base--Columbus, Ohio
 Lockheed Air Terminal--Los Angeles (Burbank), Calif.
 Lockwood Field--Frankfort, Ind.
 Logan Airport--Logan (Charmenville), W. Va.
 Logan-Cache County Airport--Logan, Utah.
 Logan, General Edward Lawrence, Airport--Boston, Mass.
 Loma Rica Airport--Grass Valley, Calif.
 Lomita Flight Strip--Lomita (Harbor City), Calif.
 Lompoc Airport--Lompoc, Calif.
 Lompoc Naval Aux. Air Facility--Lompoc, Calif.
 Lone Pine Airport--Lone Pine, Calif.
 Lone Rock Int. Field--Lone Rock, Wis.
 Long Beach Airport (Daugherty Field)--Long Beach, Calif.
 Lordsburg Airport--Lordsburg, N. Mex.
 Los Alamitos Naval Air Station--Los Alamitos, Calif.
 Los Angeles Airport--Los Angeles, Calif.
 Los Angeles Harbor Airport--Wilmington (Los Angeles), Calif.
 Lost Hills-Kern County Airport--Lost Hills, Calif.
 Lost Nation Field--Willoughby, Ohio
 Love, Ernest A., Airport--Prescott, Ariz.
 Love Field--Dallas, Texas.
 Lovelock Airport--Lovelock, Nev.
 Lovelock Airport #2--Lovelock, Nev.
 Lovett Airport--Newark, Del.
 Lovington Airport--Lovington, N. Mex.
 Low Flight Strip--Low (Knolls), Utah
 Lovell Field--Chickasha, Okla.
 Lowry Field--Denver, Colo.
 Lubbock Army Air Field--Lubbock, Tex.
 Lucas Airport--Festus, Mo.
 Lucas County Airport--Newberry, Mich.
 Lucin Int. Field--Lucin, Utah.
 Lufbery Field--Wallingford, Conn.
 Lufkin Airport--Lufkin, Tex.
 Luke Field--Phoenix (Glendale), Ariz.
 Lumberton #2 Airport--Lumberton, N. C.
 Lunken Airport--Cincinnati, Ohio
 Lurey Int. Field--Lurey, Mo.
 Luxora Int. Field--Luxora, Ark.

MC

McAlester Airport--McAlester, Okla.
 McAllen Airport--McAllen, Tex.
 McCall Airport--McCall, Idaho

McCamey Airport--McCamey, Tex.
 McChord Field--Tacoma, Wash.
 McClellan Field--Sacramento, Calif.
 McComb Airport--McComb, Miss.
 McCook Army Air Base--McCook, Nebr.
 McCook Chamber of Commerce Field--McCook, Nebr.
 McCool Int. Field--McCool, Ind.
 McEanan Airport--Ipsilanti, Mich.
 McKellar Airport--Jackson, Tenn.
 McKinley Airport--Canton, Ohio
 McLaurin Airport--McLaurin, Miss.
 McPherson Airport--McPherson, Kans.
 McRae Int. Field--McRae, Ga.

M

Mabry, Dale, Field (Tallahassee Airport)--
 Tallahassee, Fla.
 MacArthur Airport--Islip, N. Y.
 MacArthur Airport--Rutland, Vt.
 MacArthur Field--Hollywood, Fla.
 MacDill Field--Tampa, Fla.
 Machesney Airport, Site 7, CG--Twin Cities
 Airway--Rockford, Ill.
 Mackay Airport--Mackay, Idaho
 Mackinac County Airport--St. Ignace, Mich.
 Mackinaw City Airport--Mackinaw City, Mich.
 Macomb Airport--Macomb, Ill.
 Macon Airport--Macon, Miss.
 Madeira Flying Field--Reading, Pa.
 Mader Field--Garnett, Kans.
 Madera Airport--Madera, Calif.
 Madison Airport--Madison, Fla.
 Madison Airport--Madison, Ind.
 Madison Airport--Madison, Ga.
 Madison Army Air Field--Madison, Ind.
 Madison Int. Field--Madison, Minn.
 Madisonville Airport--Madisonville, Tex.
 Madras Army Air Field--Madras, Oreg.
 Mael Airport--Portage, Wis.
 Magdalena Airport--Magdalena, N. Mex.
 Magnolia Airport--Magnolia, Ark.
 Maheux Airport--Auburn, Me.
 Maheux Airport--Minot, Me.
 Maine Int. Field--Maine, Ariz.
 Majors Field--Greenville, Tex.
 Majors Field Aux. #1--Greenville, Tex.
 Majors Field Aux. #3--Greenville, Tex.
 Malad City Airport--Malad City, Idaho
 Malden Army Air Field--Malden, Mo.
 Malone Airport--Malone, N. Y.
 Manassas Airport--Manassas, Va.
 Manchester Aux. Field--Manchester, Tenn.
 Mancos Airport--Mancos, Colo.
 Manhattan Airport--Manhattan, Kans.
 Manila Aux. Field--Blytheville, Ark.

Manitowoc Airport--Manitowoc, Wis.
 Mankato Airport--Mankato, Kans.
 Mankato Airport--Mankato, Minn.
 Manning Airport--Allendale, S. C.
 Mansfield Airport--Mansfield, Ohio
 Mansfield Naval Outlying Field--Mansfield, Mass.
 Manteo Naval Aux. Air Station--Manteo, N. C.
 Manti-Ephraim Airport--Ephraim, Utah
 Marana Army Air Field--Marana (Tucson), Ariz.
 Marathon Airport--Marathon, Tex.
 Marathon Flight Strip--Marathon, Fla.
 March Field--Riverside, Calif.
 Marcy Field--Keene, N. Y.
 Marsaisco Airport--Marsaisco, Mich.
 Marfa Airport--Marfa, Tex. (new)
 Marfa Airport--Marfa, Tex. (old)
 Marfa Army Air Field--Marfa, Tex.
 Marianna Airport--Marianna, Fla.
 Marianna Army Air Field--Marianna, Fla.
 Marietta Airport--Marietta, Ohio
 Marietta Army Air Field--Marietta, Ga.
 Marion Airport--Marion, Ill.
 Marion Airport--Marion, Ind.
 Marion Airport--Marion, Ohio
 Mariposa Airport--Mariposa, Calif.
 Marlboro Airport--Marlboro, Mass.
 Marlinton Airport--Marlinton, W. Va.
 Marquette County Airport--Marquette, Mich.
 Marsh Field--Dallas, Tex.
 Marshall Airport--Marshall, Minn.
 Marshall Airport--Marshall, Tex.
 Marshall Field--Fort Riley, Kans.
 Marshall Int. Field--Marshall, Mo.
 Martha's Vineyard Naval Aux. Air Facility--
 Vineyard Haven, Mass.
 Martin Airport--Baltimore, Md.
 Martin Airport--Montour Falls, N. Y.
 Martin County Airport--Stuart, Fla.
 Martin Field--Canton, Ohio
 Martin Field--College Place (Yalla Walla), Wash.
 Martin, Glenn, Airport--Liberal, Kans.
 Martins Creek Airport--Martins Creek, Pa.
 Martinsville Airport--Martinsville, Va.
 Maryville Airport--Maryville, Mo.
 Marysville Army Air Field--Marysville, Calif.
 Mason Airport--Geneva, N. Y.
 Mason's Airport--Grayling, Mich.
 Mason City Airport--Mason City, Iowa (old)
 Massena Airport--Massena, N. Y.
 Mastic Flight Strip--Mastic, N. Y.
 Matagorda Island Bombing and Gunnery Range--
 Matagorda Island (Port O'Connor), Tex.
 Matagorda Peninsula Bombing Range--Matagorda
 Peninsula (Port O'Connor), Tex.
 Matamoros Airport--Matamoros, Pa.
 Mather Field--Sacramento, Calif.
 Mather Airport--Cleveland, Ohio

Mattoon Airport--Mattoon, Ill.
 Mauldin Airport--Brownsville, Tex.
 Maxwell Field--Montgomery, Ala.
 Mayer Airport--Pittsburgh (Bridgeville), Pa.
 Mayes Field--Chesapeake, Ohio
 Mayport Naval Aux. Air Facility--Jacksonville
 (Mayport), Fla.
 Meacham Field--Ft. Worth, Tex.
 Meade Airport--Meade, Kans.
 Meadow Creek Field--Flathead National Forest,
 Mont.
 Medbery Airport--Armington, Ill.
 Medford Army Air Field--Medford, Oreg.
 Medicine Bow Airport, Site 71, SL-CH--Medicine
 Bow, Wyo.
 Meeker Ranch Field--Gunnison, Colo.
 Meeker Airport--Meeker, Colo.
 Meigher, Joseph L., Airport--Ironwood, Mich.
 Melbourne Naval Air Station--Melbourne, Fla.
 Melbourne Airport--Melbourne, Iowa
 Melfa Flight Strip--Melfa, Va.
 Memorial Airport (Spartanburg Air Field)--
 Spartanburg, S. C.
 Memphis Airport--Memphis, Tenn.
 Memphis Flying Service Airport--Memphis, Tenn.
 Memphis Naval Air Station--Memphis (Millington),
 Tenn.
 Mendon Airport--Mendon, Mass.
 Menominee County Airport--Menominee, Mich.
 Merced Airport--Merced, Calif.
 Merced Air Base Auxiliary Field--Merced, Calif.
 Merced Army Air Field--Merced, Calif.
 Mercer Field (Mercer County Airport)--Trenton,
 N. J.
 Mercer County Airport--Trenton, N. J. (old)
 Mercury Field--Esmondsmort, N. Y.
 Meramec Airport--Valley Park (St. Louis), Mo.
 Meriden Airport--Meriden, Conn.
 Me-Tex Airport--Hobbs, N. Mex.
 Metrociltan Airport--Palmer, Mass.
 Mettetal Airport--Plymouth, Mich.
 Mexia Airport--Mexia, Texas
 Mexico Farms Airport--Cumberland, Md.
 Miami Airport--Miami, Fla.
 Miami Airport--Miami, Okla.
 Miami Naval Air Station, Miami, Fla.
 Michigan City Airport--Michigan City, Ind.
 Middleburg Airport--Middleburg, Fla.
 Middleboro Airport--Middleboro, Ky.
 Middletown Airport--Middletown, Ohio
 Mid-City Airport--Hudson, Ohio
 Midland Airport #2--Midland, Tex.
 Midland Army Air Field--Midland, Tex.
 Mid-Valley Airport--Olyphant, Pa.
 Midvale Airport--Midvale, Utah
 Midwest Airport--Fort Worth, Tex.
 Milan Airport--Milan, Tenn.

Mildred Int. Field--Mildred, Mont.
 Miles Airport--Corning, N. Y.
 Miles City Airport--Miles City, Mont.
 Milford Int. Field--Milford, Utah
 Milford Int. Field--Milford, Va.
 Milledgeville Airport--Milledgeville, Ga.
 Miller Airport--Katon Rapids, Mich.
 Miller Field--North Benton, Ohio
 Miller Int. Field--Miller, S. Dak.
 Millinocket Airport--Millinocket, Me.
 Millville Army Air Field--Millville, N. J.
 Milroy Int. Field--Milroy, Ind.
 Milton Airport--Milton, Fla.
 Milton Airport--Milton, Pa.
 Mineral Airport--Mineral, Calif.
 Mineral Wells Airport--Mineral Wells, Tex. (new)
 Mineral Wells Airport--Mineral Wells, Tex. (old)
 Minneapolis Airport (Wold Chamberlain Field),
 Minneapolis, Minn.
 Minnesota, University of, Airport--New Brighton,
 Minn.
 Minter Field--Bakersfield, Calif.
 Mio Airport--Mio, Mich.
 Mirage Lake Airport--Mirage, Calif.
 Mishawaka Airport--Mishawaka, Ind.
 Missisquoi Airport--Swanton, Vt.
 Missoula County Airport--Missoula, Mont.
 Mitchel Field--Hamstead, N. Y.
 Mitchell Army Air Field--Mitchell, S. Dak.
 Moberly Airport--Moberly, Mo.
 Moberly Airport--Moberly, S. Dak.
 Modesto Airport--Modesto, Calif.
 Modisett Airport--Rushville, Nebr.
 Moffett Field Naval Air Station--Sunnyvale
 (Mountain View), Calif.
 Mojave County Airport--Kingman, Ariz.
 Mojave Marine Corps Air Station--Mojave, Calif.
 Moline Airport--Moline, Ill.
 Mollette Field--Selma (Orville), Ala.
 Mondell Airport--New Castle, Wyo.
 Monmouth Airport--Monmouth, Ill.
 Monogram Naval Aux. Air Station--Monogram
 (Drivers), Va.
 Monroe Airport--Monroe, Conn.
 Monroe Airport--Newport, Mich.
 Montague Airport--Montague, Calif.
 Montbrook Army Air Field--Williston, Fla.
 Montcalm County Airport--Greenville, Mich.
 Monterey Naval Aux. Air Station--Monterey, Calif.
 Monte Vista Airport--Monte Vista, Colo.
 Monteruma Int. Field--Monteruma, Iowa
 Montgomery Field (U. S. Military Academy Aux. #1)--
 Montgomery, N. Y.
 Monticello Airport--Monticello Minn.
 Monticello Airport--Monticello, Fla.
 Montross Airport--Montross, Colo.
 Moody Airport--Dalton City, Ill.
 Moody Airport--Tuscaloosa, Ala.

Moody Field--Valdosta, Ga.
 Moon Island Airport--Aberdeen, Wash.
 Moorefield Airport--Moorefield, W. Va.
 Moore Field--Mission, Tex.
 Moore Field Aux. #1--Mission (Midburg), Tex.
 Moore Field Aux. #2--Mission (La Grulla), Tex.
 Moore's Field--Darlington, S. C.
 Moorestown Airport--Moorestown, N. J.
 Moose Creek Forest Service Field--Moose Creek,
 Idaho
 Moran Airport--Moran, Mich.
 Moray Airport--Middleton (Madison), Wis.
 Morgantown Airport--Morgantown, W. Va.
 Mormon Mesa Int. Field--Mormon Mesa (Glendale),
 Nev.
 Morris Field (Charlotte Municipal Airport)--
 Charlotte, N. C.
 Morris Field--Morris, Minn.
 Morrison Field--West Palm Beach, Fla.
 Morristown Airport--Morristown, N. J.
 Morristown Int. Field--Morristown, Tenn.
 Morse Int. Field--Morse, Ill.
 Moses Lake Army Air Base--Moses Lake, Wash.
 Moultrie Airport--Moultrie, Ga.
 Mountain Home Army Air Base--Mountain Home, Idaho
 Mountain Home Int. Field--Mountain Home, Idaho
 Mountain View Airport--Ottaville, Pa.
 Mount Hawley Airport--Peoria, Ill.
 Mount Healthy Airport--Cincinnati, Ohio
 Mount Jewett Airport--Mount Jewett, Pa.
 Mount Pleasant Airport--Mt. Pleasant, Iowa
 Mount Pleasant Airport--Mt. Pleasant, Mich.
 Mount Pleasant Airport--Mt. Pleasant, Utah
 Mount Pocono Airport, Site 21, BJ-LG--Mount
 Pocono, Pa.
 Mount Riley Int. Field--Mount Riley, N. Mex.
 Mount Union Airport--Mount Union, Pa.
 Mount Vernon Airport--Mount Vernon, Ill.
 Mount Vernon Naval Aux. Air Facility--Mount
 Vernon, Wash.
 Mount View Airport--Nicholson, Pa.
 Mueller, Robert, Airport--Austin, Tex.
 Mueller-Harkins Airport--Tacoma, Wash.
 Munice Airport--Munice, Ind.
 Murchio Field--Paterson, N. J.
 Muroc Army Air Field--Muroc, Calif.
 Muroc Flight Test Base--Muroc, Calif.
 Murray Airport--Murray, Ky.
 Muscatine Airport--Muscatine, Iowa
 Muscle Shoals Airport--Muscle Shoals, Ala.
 Muskegon County Airport--Muskegon, Mich.
 Muskogee Army Air Field--Muskogee, Okla.
 Mustang Airport--Dallas, Tex.
 Mustin Field Naval Aux. Air Facility--
 Philadelphia, Pa.
 Myrtle Beach Army Air Field--Myrtle Beach, S. C.
 Myrtle Creek Int. Field--Myrtle Creek, Oreg.
 Myton Airport--Myton, Utah

Nantucket Naval Aux. Air Facility--Nantucket,
 Mass.
 Napier Field--Dothan, Ala.
 Naples Army Air Field--Naples, Fla.
 Narrows Airport--Narrows, Va.
 Nashoba Airport--Nashoba, Okla.
 Nashua Airport--Nashua, N. H.
 Nassau Airport--Nassau, N. Y.
 Natchitoches Airport--Natchitoches, La.
 National Aviation Airport--Toledo, Ohio
 Naval Air Station, Terminal Island--San Pedro,
 Calif.
 Naval Aux. Air Facility, Clatsop County--Astoria,
 Oreg.
 Navasota Int. Field--Navasota, Tex.
 Needles Army Air Field--Needles, Calif.
 Neosho Int. Field--Neosho, Mo.
 Neppoo Tri-City Airport--Wisconsin Rapids, Wis.
 New Alexandria Airport--New Alexandria, Pa.
 Newark Army Air Field, Newark, N. J.
 Newark Int. Field--Newark, N. Y.
 Newark Int. Field--Newark, Ohio
 New Bedford Army Air Field--New Bedford, Mass.
 New Castle Airport--New Castle, Ind.
 New Castle Airport--New Castle, Pa.
 New Castle Army Air Base--Wilmington, Del.
 New Florence Int. Field--New Florence, Mo.
 New Hackensack Field (U. S. Military Academy Aux.
 #3)--New Hackensack, N. Y.
 Newhall Int. Field--Newhall, Calif.
 New Hanover Airport--New Hanover, Pa.
 New Haven Army Air Field--New Haven, Conn.
 Newland, Jack V., Field--Waco, Tex.
 New Orleans Airport--New Orleans, La.
 New Orleans Naval Air Station Outlying Field--
 New Orleans, La.
 New Orleans Naval Air Station--New Orleans, La.
 New Philadelphia Airport--New Philadelphia, Ohio
 Newport Airport--Newport (Coventry), Vt.
 Newport Airport--Newport, Washington
 Newport Army Air Field--Newport, Ark.
 New River Airport--Cherry Point, N. C.
 New Smyrna Outlying Field--New Smyrna, Fla.
 Niagara Falls Airport--Niagara Falls, N. Y.
 Nicollst Airport--Minneapolis, Minn.
 Niederhauser Airport--Marshalltown, Iowa
 Niles Airport--Niles, Mich.
 Nogales International Airport--Nogales, Ariz.
 Norfolk Airport--Norfolk, Nebr.
 Norfolk Army Air Field--Norfolk, Va.
 Norfolk Naval Air Station (Chambers Field)--
 Norfolk, Va.
 Norfolk Naval Air Station (East Field)--Norfolk,
 Va.
 Norman Airport--Norman, Okla.
 Norman Field--Ola, Ark.

Norman Naval Air Station--Norman, Okla.
 Worridgecock Airport--Worridgecock, Me.
 North Army Air Field--North, S. C.
 North Augusta Airport--North Augusta, S. C.
 North Beaton Airport--Coralcan, Tex.
 North Bend Naval Aux. Air Facility--North Bend,
 Oreg.
 North Cairo Airport--Cairo, Ill.
 North Camp Folk Landing Strip--North Camp Folk,
 La.
 North Concho Airport--San Angelo, Tex.
 Northeast Philadelphia Airport--Philadelphia, Pa.
 Northern, William, Field--Tullahoma, Tenn.
 North Hamilton Airport--Hamilton, Ohio
 North Jersey Airport--Oakland (Paterson), N. J.
 North Perry Field--Miami, Fla.
 Northport Airport--White Bear Lake, Minn.
 Northwest Jersey Airport--Clinton, N. J.
 Norton Airport--Norton, Kans.
 Norton Airport--Columbus, Ohio
 Norwalk Airport--Norwalk, Ohio
 Norway Township Airport--Loretto, Mich.
 Norwood Airport--Norwood, Mass.
 Nuckols Field--Oklahoma City, Okla.

Oak Bluffs Airport--Oak Bluffs, Mass.
 Oakdale Airport--Oakdale, La.
 Oakland Airport--Oakland, Calif.
 O'Brien Ranch Airport--Fyoke, Tex.
 Oceana Naval Aux. Air station--Oceana, Va.
 Ocean County Airport--Osbornville (Adamston),
 N. J.
 Oceanside Int. Field--Oceanside, Calif.
 Odem Airport--Odem, Tex.
 Odessa (Ector County) Airport--Odessa, Tex.
 Offutt Field--Omaha, Nebr.
 Ogallala Airport--Ogallala, Nebr.
 Ogdensburg Airport--Ogdensburg, N. Y.
 Ohio State University Airport--Columbus, Ohio
 Okanogan-Legion Airport--Okanogan, Wash.
 O'Keefe Airport--Newton, Miss.
 Okmulgee Airport--Okmulgee, Okla.
 Oktibbeha Airport--Starkville, Miss.
 Olathe Flying Club Field--Olathe, Kans.
 Olathe Naval Air station--Olathe, Kans.
 Old Town Airport--Old Town, Me.
 Olean Airport--Olean, N. Y.
 Olmstead Field--Middletown, Pa.
 Olympia Army Air Base--Olympia, Wash.
 Olympia Air Transport Corp. Airport--Sunnyside,
 Wash.
 Omaha Airport--Omaha, Nebr.
 Omak Flight Strip--Omak, Wash.
 O'Neal Field--Sewan, Ill.

Ong Airport--Kansas City, Mo.
 Ontario Airport--Ontario, Oreg.
 Ontario Army Air Field--Ontario, Calif.
 Ontario Primary Flying School--Chino, Calif.
 Orange Airport--Orange, Mass.
 Orange County Airport--Santa Ana, Calif.
 Orchard Place Airport--Park Ridge (Des Plaines),
 Ill.
 Orchard Ranch Airport--Ho Wood, Wyo.
 Ordway Airport--Ordway, Colo.
 Orlando Municipal Airport (Army Air Base)--
 Orlando, Fla.
 Orofino Airport--Orofino, Idaho
 Orovalde Airport--Orovalde, Nev.
 Oroville Airport--Oroville, Wash.
 Oroville Army Air Field--Oroville, Calif.
 Osborn Field--Wallace, Idaho
 Osborn Int. Field--Osborn, Mo.
 Oscoda Army Air Field--Oscoda, Mich.
 Otay Mesa Naval Aux. Air station (Brown Field)--
 Otay Mesa, Calif.
 Otis Field--Falmouth (Camp Edwards), Mass.
 Otis Lodge Airport--Grand Rapids, Minn.
 Otto Int. Field--Otto, N. Mex.
 Otto's Ranch (Medora) Int. Field--Otto's
 Ranch (Medora), N. Dak.
 Ottumwa Naval Air station--Ottumwa, Iowa
 Outagamie County Airport--Appleton, Wis.
 Overton Int. Field--Overton, Nebr.
 Owensboro Airport--Owensboro, Ky.
 Owens Field--Columbia, S. C.
 Owyhee Flight Strip--Owyhee, Nev.
 Oxford Airport--Oxford, Mass.
 Oxford Airport--Oxford, Miss.
 Oxford Airport--Nottingham, Pa.
 Oxnard Flight Strip--Oxnard, Calif.
 Ozark Army Air Field--Ozark, Ala.
 Ozona Airport--Ozona, Tex.

P

Packard Motor Car Co., Proving Grounds--Utica,
 Mich.
 Paducah Airport--Paducah, Ky.
 Paducah-McCracken County Airport--Paducah, Ky.
 Page Field--Pt. Myers, Fla.
 Page Field--Parris Island, S. C.
 Paine Field--Everett, Wash.
 Palacios Army Air Field (new)--Palacios, Tex.
 Palestine Airport--Palestine, Tex.
 Palm Beach County Park Airport--Lantana (Palm
 Beach), Fla.
 Palmdale Army Air Field--Palmdale, Calif.
 Palmer Field--Rye, N. Y.
 Palmer Field--Bennettsville, S. C.
 Palm Springs Air Field--Palm Springs, Calif.

Palm Springs Airport--Palm Springs, Calif.
 Palmyra Airport--Palmyra, N. J.
 Pal-Waukee Airport--Des Plaines (Chicago), Ill.
 Pampa Airport--Pampa, Tex.
 Pampa Army Air Field--Pampa, Tex.
 Pampa Int. Field--Pampa, Tex.
 Pan American Field--36th St. Army Air Base--
 Miami, Fla.
 Pangborn Airport--Wenatchee, Wash.
 Parachute Training School Field--Santee (Camp
 Gillespie), Calif.
 Paris Mountain Airport--Greenville, S. C.
 Parker Airport--Parker, Ariz.
 Parker Airport--Port Arthur, Tex.
 Parker Field Aux. #1--Taft, Calif.
 Parker Int. Field--Parker, Tex.
 Park Field--Holbrook, Ariz.
 Parks Air College Airport--East St. Louis, Ill.
 Parksley Field--Parksley, Va.
 Park Township Airport--Holland, Mich.
 Parlin, Albert N., Field--Newport, N. H.
 Parsons Airport--Parsons, Kans.
 Pasco Naval Air Station--Pasco, Wash.
 Passapatan Airport--Winthrop, Wash.
 Patch Airport--Welch, Okla.
 Patco Field--Morristown, Pa.
 Paterson Field, Colorado Springs, Colo.

Patterson Field--Fairfield, Ohio
 Patterson Heights Airport--Beaver Falls, Pa.
 Patuxent River Naval Air Sta.--Patuxent River, Md.
 Pawnee Int. Field--Pawnee, Tex.
 Pecos Army Air Field--Pecos, Tex.
 Peik Airport--San Diego, Calif.
 Pekin Airport--Pekin, Ill.
 Pella Airport--Pella, Iowa
 Peliston Airport--Peliston, Mich.
 Pembina Int. Field--Pembina, N. Dak.
 Pender Airport--Pender, Nebr.
 Pendleton Field--Pendleton, Oreg.
 Penn-Harris Airport--Harrisburg, Pa.
 Penns Grove Airport--Penns Grove, N. J.
 Penn Yan Airport--Penn Yan, N. Y.
 Pensacola Airport--Pensacola, Fla.
 Peoria Airport--Peoria, Ill.
 Perkiomen Valley Airport--Collegeville, Pa.
 Perrin Field--Sherman, Tex.
 Perry Airport--Evans City, Pa.
 Perry Army Air Field--Perry, Fla.
 Perry Army Air Field--Perry (Jet), Okla.
 Perry Airport--Wars, Pa.
 Perry Int. Field--Perry, Ohio
 Perryton Airport--Perryton, Tex.
 Peru Airport--Peru, Nebr.
 Petersburg Airport--Petersburg, Va.
 Petersburg Int. Field--Petersburg, W. Va.
 Peterson Field--Colorado Springs, Colo.
 Philadelphia Airport--Philadelphia, Pa.

XIV

Philadelphia Main Line Airport--Paoli (Malvern), Pa.
 Philip Int. Field--Philip, S. Dak.
 Phillips Airport--Bartlesville, Okla.
 Phillips Field--Aberdeen, Md.
 Philmont Scout Ranch Field--Cimarron, N. Mex.
 Pierre Army Air Field--Pierre, S. Dak.
 Pine Bluffs Int. Field--Pine Bluffs, Wyo.
 Pinecastle Army Air Field--Orlando, Fla.
 Pinedale Airport--Pinedale, Wyo.
 Pine Glider Field--Pottstown, Pa.
 Pinellas Army Air Field--St. Petersburg, Fla.
 Pine Valley Airport--Clementon, N.J.
 Piper-Fuller Airport--St. Petersburg, Fla.
 Pipher Airport--Stroudsburg, Pa.
 Pittsburgh-Allegheny County Airport--Pittsburgh, Pa.
 Pittsburgh-Butler Airport--Butler, Pa.
 Pittsburgh-Greensburg--Greensburg, Pa.
 Pittsfield Airport--Pittsfield, Mo.
 Pittsfield Int. Field--Pittsfield, Mass.
 Pitts-wilkins Airport--Pittsboro, Pa.
 Plains Airport--Plains, Kans.
 Plains Airport--Plains, Mont.
 Plainview Airport--Plainview, Tex.
 Plattsburg Airport--Plattsburg, N. Y. (new)
 Plaza Airport--Charlotte, N. C.
 Plentywood Airport--Plentywood, Mont.
 Plum Island Airport--Newburyport, Mass.
 Plymouth Airport--Plymouth, Ind.
 Plymouth Airport--Plymouth, N. E.
 Plymouth Field--Plymouth, Mass.
 Plymouth Int. Field--Plymouth, Utah
 Pocahontas Airport--Pocahontas, Iowa
 Pocatello Airport--Pocatello, Idaho
 Pocatello Army Air Field--Pocatello, Idaho
 Point Breeze Airport--Wilmington, Del.
 Pollock Army Air Field--Pollock (Alexandria), La.
 Pollockville Marine Corps Aux. Air Facility--Pollockville, N. C.
 Polson Airport--Polson, Mont.
 Pomona Airport--Pomona, Calif.
 Pomona Airport--Pomona, Fla.
 Pompano-Pompano Naval Satellite Field--Pompano, Fla.
 Ponca City Airport--Ponca City, Okla.
 Ponder Field--Mangum, Okla.
 Pontiac Airport--Pontiac, Mich.
 Pope Field--Ft. Bragg, N. C.
 Poplar Airport--Poplar, Mont.
 Portales Airport--Portales, N. Mex.
 Port Angeles Army Air Field--Port Angeles, Wash.
 Port Angeles Coast Guard Air Station--Port Angeles, Wash.
 Port Bucyrus Airport--Bucyrus, Ohio
 Port Clinton Int. Field--Port Clinton, Ohio
 Port Columbus Airport--Columbus, Ohio
 Port Erie Airport--Erie, Pa.
 Porterville Army Air Field--Porterville, Calif.

Port Huron Airport--Port Huron, Mich.
 Port Kenyon Airport--Gambler, Ohio
 Port Kingman Airport--Kingman, Ariz.
 Portland Army Air Field--Portland, Oreg.
 Portland Airport--Portland, Maine
 Port Meadville Airport--Meadville, Pa.
 Port Mills Airport--Lorain, Ohio
 Port O'Minot--Minot, N. D.
 Portsmouth Airport--Portsmouth, N. H.
 Pouches Harbor Beach Airport--Harbor Beach, Mich.
 Post Field--Lawton (Ft. Sill), Okla.
 Potest Airport--Potest, Tex.
 Pottstown Airport--Pottstown, Pa.
 Pounds Field--Tyler, Tex.
 Powell Valley Airport--Big Stone Gap, Va.
 Prairie du Rocher Int. Field--Prairie du Rocher, Ill.
 Prairieville Aux. Field--Stuttgart (Almyra-Prairieville), Ark.
 Pratt Airport--Pratt, Kans.
 Pratt Army Air Field--Pratt, Kans.
 Presbyterian Church Field Aux. #1--Lawrenceville (St. Francisville), Ill.
 Presidio Airport--Presidio, Tex.
 Presque Isle Army Air Field--Presque Isle, Me.
 Presque Isle County Airport--Rogers City, Mich.
 Preston Glenn Airport--Lyacburg, Va.
 Prickett Airport--Sidaw, Mich.
 Priest Point Naval Aux. Air Facility--Priest Point, Md.
 Princeton Airport--Princeton, Me.
 Princeton Airport--Princeton, N. Va.
 Princeton Airport--Rocky Hill, N. J.
 Prineville Airport--Prineville, Oreg.
 Promontory Point Int. Field--Promontory Point, Utah
 Prospect Aux. Field--Boca Raton, Fla.
 Prosper Airport--Tinley Park, Ill.
 Prosser Airport--Prosser, Wash.
 Providence Airport--Seekonk, Mass.
 Provincetown Airport--Provincetown, Mass.
 Provo Airport--Provo, Utah
 Pueblo Airport--Pueblo, Colo.
 Pueblo Army Air Base--Pueblo, Colo.
 Pulaaski Airport--Pulaaski, N. Y.
 Pulaaski Int. Field--Pulaaski, Va.
 Pullman-Moscow Regional Airport--Pullman, Wash.
 Pungo Naval Aux. Air Station--Pungo, Va.
 Punta Gorda Army Air Field--Punta Gorda, Fla.
 Purdue University Airport--Lafayette, Ind.
 Put-In-Bay Airport--Put-In-Bay, Ohio
 Putnam Int. Field--Putnam, Conn.
 Pyote Army Air Field--Pyote, Tex.
 Pyramid Lake Airport--Butcliffe, Nev.

Quantico Marine Corps Air Station (Turner Field)

Queens Chapel Airport--Hyattsville, Md.
 Queens County Airport--South Jamaica, N.Y.
 Quillayute Naval Aux. Air Station--Quillayute, Wash.
 Quincy Airport--Quincy, Calif.
 Quincy Airport--Quincy, Fla.
 Quincy Airport--Quincy, Ill.
 Quonset Point Naval Air Station--Quonset Point (Providence), R. I.

R

Raco Field--Raco, Mich.
 Raleigh Airport--Raleigh, N. C.
 Raleigh-Durham Army Air Field--Raleigh, N. C.
 Ranch, U. S. Airport--Premont, Tex.
 Randolph Field--San Antonio, Tex.
 Randeburg Airport--Randeburg, Calif.
 Rangely Airport--Rangely, Me.
 Ranger Airport--Ranger, Tex.
 Rankin Aeronautical Academy--Tulare, Calif.
 Rapid City Army Air Base--Rapid City, S. Dak.
 Rattlesnake Landing Field--Shitorock, N. Mex.
 Revendale Airport--Revendale, Calif.
 Raven Rock Airport--Portsmouth, Ohio
 Ravenswood Airport--Ravenswood, W. Va.
 Rawdon Airport--Wichita, Kans.
 Rawlins Airport--Rawlins, Wyo.
 Raymondville Int. Field--Raymondville, Tex.
 Reading Army Air Field--Reading, Pa.
 Ream Field--San Diego, Calif.
 Red Bank Airport--Red Bank, N. J.
 Red Creek Airport--Red Creek, N. Y.
 Redding Army Air Field--Redding, Calif.
 Red Lodge Airport--Red Lodge, Mont.
 Redmond Army Air Field--Redmond, Oreg.
 Red Oak Airport--Red Oak, Iowa
 Redrock Int. Field--Redrock, Ariz.
 Rehoboth Airport--Rehoboth Beach, Del.
 Reid-Hillview Airport--San Jose, Calif.
 Reno Army Air Base--Reno, Nev.
 Reno Sky Ranch Airport--Sparks (Reno), Nev.
 Rensselaer Int. Field--Rensselaer, Ind.
 Republic Flying Field--Farmingdale, N. Y.
 Rentchler Field--Hartford (East Hartford), Conn.
 Rexton Airport--Rexton, Mich.
 Reynolds Field--Jackson, Mich.
 Reynolds Central Westchester Airport--Mount Pleasant (Valhalla), N. Y.
 Rhinelander Airport--Rhinelander, Wis. (new)
 Rhone Aux. Field--Rhone, Tex.
 Rice Field--Tuculooosa, Ala.
 Rice Army Air Field--Rice (Thermal), Calif.
 Rice Lake Airport--Rice Lake, Wis.
 Rich Airport--Easton, Pa.
 Richfield Airport--Richfield, Utah
 Richie Field--Rempy, Idaho
 Richlands Airport--Richlands, Va.

Richmond Airport--Richmond (Centerville), Ind.
 Richmond Army Air Base--Richmond, Va.
 Richmond County Airport--Trevis (Staten Island)
 N. Y.
 Richmond Naval Air Station--Richmond, Fla.
 Richter Field--Kirbyville, Tex.
 Rickenbacker Airport--Stevens, S. Dak.
 Riccoan Airport--Greens, R. I.
 Riddle Field--Cleviston, Fla.
 Ridgeland Airport--Ridgeland, S. C.
 Ries Airport--Macon, Ga.
 Rifle Airport--Rifle, Colo.
 Ripley Airport--Ripley, N. Y.
 Rita Santa Airport--Rita Santa, Tex.
 Riverbend Airport--Gainesville, Ga.
 Riverside Airport--Carlsbad, N. Mex.
 Riverton Airport--Riverton, Wyo.
 Robbinsdale Airport--Robbinsdale, Minn.
 Roberts Field--Birmingham, Ala.
 Robins Field--Warner Robins, Ga.
 Rochester Airport--Rochester, Ind.
 Rochester Airport--Rochester, Minn.
 Rochester Field--Rochester, N. Y.
 Rochester-Marion Airport--Rochester, Mass.
 Rockaway Airport--Edgemere (L. I.), N. Y.
 Rockingham-Hamlet Airport--Rockingham-Hamlet,
 N. C.
 Rockland Naval Aux. Air Facility--Rockland, Me.
 Rockport Int. Field--Rockport, Miss.
 Rock Springs Airport--Rock Springs, Wyo. (new)
 Rock Springs Airport--Rock Springs, Wyo. (old)
 Rocky Ford Airport--Rocky Ford, Colo.
 Rocky Ford Aux. Field--La Junta (Rocky Ford),
 Colo.
 Rocky Mountain--Colorado Springs, Colo.
 Roddey Airport--Rock Hill, S. C.
 Ridd Field Naval Aux. Air Station--Corpus Christi
 Tex.
 Rodeo Int. Field--Eads, N. Mex.
 Rogers, Will, Field--Oklahoma City, Okla.
 Rolla Airport--Rolla, Mo.
 Rome Airport--Rome, Ga.
 Rome Army Air Field--Rome, N. Y.
 Rome Flight Strip--Rome (McDermitt), Oreg.
 Romney Airport--Romney, W. Va.
 Romulus Army Air Field--Romulus, Mich.
 Roncaverte Airport--Roncaverte, W. Va.
 Roosevelt Airport--Roosevelt, Okla.
 Roosevelt Field Naval Air Facility--Mineola, N. Y.
 Roseburg Int. Field--Roseburg, Oreg.
 Rose City Airport--New Castle, Ind.
 Roscrans Field--St. Joseph, Mo.
 Rosenberg Field--Prineville, Oreg.
 Ross Field--Benton Harbor, Mich.
 Roswell Airport--Roswell, N. Mex.
 Roswell Army Air Field--Roswell, N. Mex.
 Roswell Army Air Field Aux. #1--
 Roswell, N. Mex.

Roswell Aux. #3 Airport--Roswell, N. Mex.
 Round Mountain Airport--Round Mountain, Nev.
 Round Pond Airport--Round Pond, Ark.
 Rowe Airports--Bennettsville, S. C.
 Rowley Airport--Rowley, Mass.
 Royal Airport--Madison, Wis.
 Rubinkam Airport--Harvey, Ill.
 Rugby Airport--Rugby, N. D.
 Russell, Thomas C., Field--Alexander City, Ala.
 Rutherford-Baltimore Airport--Baltimore, Md.
 Rutherford Field--Greenville, Tex.
 Rutherford Field--Spindale, N. C.
 Rutledge Field--Dupont, Colo.
 Ryan Field--Hemet, Calif.
 Ryan Field--Apopka, Fla.
 Ryan School of Aeronautics--Tucson, Ariz.

S

Sacandaga Park Airport--Northville, N. Y.
 Sacramento Airport--Sacramento Calif
 Safford Airport--Safford, Ariz.
 Saginaw Airport--Saginaw, Mich.
 Saguache Airport--Saguache, Colo.
 Sahuarita Flight Strip--Sahuarita, Ariz.
 St. Anne Field Aux. #2--Seymour (North Vernon),
 Ind.
 St. Augustine Airport--St. Augustine, Fla.
 St. Charles Airport--St. Charles, Ill.
 St. Charles Airport--St. Charles, Mo.
 St. David Airport--Canton, Ill.
 St. George Airport--St. George, Utah
 St. Helen Aux. Field--St. Helen, Mich.
 St. Louis Naval Aux. Air Facility--St. Louis, Mo.
 St. Lucie County Airport--Ft. Pierce, Fla.
 St. Martin-Levert Airport--St. Martinville, La.
 St. Marys Airport--St. Marys, Ga.
 St. Paul Airport--St. Paul, Minn.
 St. Petersburg Coast Guard Air Station--St.
 Petersburg, Fla.
 St. Simons Island Naval Air Station--Brunswick, Ga.
 St. Xavier Int. Field--St. Xavier, Mont.
 Salem Army Air Field--Salem, Oreg.
 Salina Airport--Salina, Kans.
 Salinas Army Air Base--Salinas, Calif.
 Salisbury Airport--Salisbury, Md.
 Salisbury Airport #2--Salisbury, Md.
 Salisbury Airport--Salisbury, N. C.
 Salome Airport--Salome, Ariz.
 Salome Int. Field--Salome, Ariz.
 Salt Flat Int. Field--Salt Flat, Tex.
 Salt Lake Airport #1--Salt Lake City, Utah
 Salt Lake Airport #2--Salt Lake City (Midvale),
 Utah
 Salton Sea Naval Aux. Air Station--Westmoreland
 Calif.

San Angelo Army Air Field--San Angelo, Tex.
 San Antonio Airport (Alamo Field)--San Antonio,
 Tex.
 San Benito Int. Field--San Benito, Tex.
 San Bernardino Army Air Depot--San Bernardino,
 Calif.
 San Bernardino County Airport--Daggett, Calif.
 San Clemente Naval Auxiliary Air Facility--San
 Clemente Island, Calif.
 Sanders Field--Clover, Mass.
 Sanders Field--Walls, Miss.
 San Diego Naval Air Station--San Diego, Calif.
 Sandpoint Airport--Sandpoint, Idaho
 Sanford Airport--Sanford, Fla.
 Sanford Naval Air Station--Sanford, Fla.
 Sanford Naval Auxiliary Air Facility--Sanford,
 Me.
 San Francisco Airport--San Francisco, Calif.
 San Jose Airport--San Jose, Calif.
 San Luis Obispo Airport--San Luis Obispo,
 Calif.
 San Marcos Army Air Field--San Marcos, Tex.
 San Marcos Int. Field--San Marcos, Tex.
 San Nicolas Island Naval Air Facility--San
 Nicolas Island, Calif.
 Santa Ana Naval Air Station--Santa Ana, Calif.
 Santa Barbara Marine Corps Air Station--Santa
 Barbara, Calif.
 Santa Fe Airport--Santa Fe, N. Mex.
 Santa Fe (Goleta) Army Air Field--Santa Fe,
 N. Mex.
 Santa Maria Army Air Field--Santa Maria, Calif.
 Santa Rosa Army Air Field--Santa Rosa, Calif.
 Santa Rosa Naval Auxiliary Air Station--Santa
 Rosa, Calif.
 Saranac Lake Airport--Saranac Lake, N. Y.
 Sarasota Airport--Sarasota, Fla.
 Sarasota Army Air Field--Sarasota, Fla.
 Saufley Field Naval Aux. Air Station--Pensacola,
 Fla.
 Sault Ste. Marie Airport--Sault Ste. Marie,
 Mich.
 Saunders, Harry A., Airport--St. Johns, Ariz.
 Saunders Airport, Site 23, TL-VC Airway--
 Cadillac, Mich.
 Saxon Field--Cedar Rapids, Iowa.
 Sayville Airport--Sayville, N. Y.
 Schaeffer Field--Flathead National Forest, Mont.
 Schenectady County Arpt.--Schenectady, N. Y.
 Schlosebach Field--Asbury Park, N. J.
 Schoolcraft County Airport--Menistigue, Mich.
 Schreiner, Louis, Field--Ferrville, Tex.
 Schrom Airport--Greenbelt, Md.
 Schuyldill Airport--Orwigsburg, Pa.
 Scioto Trail State Forest Field--Chillicothe,
 Ohio
 Scobey Airport--Scobey, Mont.
 Scott Field--Beckley, W. Va.

Scott Field--Belleville, Ill.
 Scottsbluff Army Air Field--Scottsbluff, Nebr.
 Scranton Airport--Scranton, Pa.
 Scribner Army Air Field--Scribner, Nebr.
 Seabrook Airport--Bridgeton, N. J.
 Seal Beach Airport--Seal Beach, Calif.
 Searchlight Landing Strip--Searchlight, Nev.
 Searcy Field--Stillwater, Okla.
 Seattle (Sand Point) Naval Air Station--Seattle, Wash.
 Sevelia Army Air Field--Knobnoster, Mo.
 Selfield Field (Aux.) (Selma Airport)--Selma, Ala.
 Selfridge Field--Mt. Clemens, Mich.
 Seligman Int. Field--Seligman, Ariz.
 Sells Airport--Sells, Ariz.
 Selman Field--Monroe, La.
 Seminole Airport--Seminole, Okla.
 Seneca Falls Airport--Seneca Falls, N. Y.
 Seneca Field--Visalia, Calif.
 Seymour-Johnson Field--Goldsboro, N. C.
 Shafter Kern County Airport--Shafter, Calif.
 Shanks-Lynch Field--Wetzel, Ill.
 Sharpe, Joseph H., Field--Natchez, Miss.
 Shary Airport--Mission, Tex.
 Shasta Springs Int. Field--Shasta Springs, Tex.
 Shaver's Summit Field--Indio, Calif.
 Shaw Field--Sumter, S. C.
 Shawnee Airport #2--Shawnee, Okla.
 Shawnee Naval Aux. Air Facility--Shawnee, Okla.
 Sheldon Airport--Sheldon, Iowa
 Shelton Naval Aux. Naval Air Station--Shelton, Wash.
 Shepherd Field, Site 6A, MA-CV Airway--Martinsburg, W. Va.
 Sheppard Field (Kell Field)--Wichita Falls, Tex.
 Sheridan Airport--Sheridan, Wyo.
 Sherman Airport--Salut Creek, Calif.
 Sherman Airport--Sherman, Tex.
 Sherman Field--Ft. Leavenworth, Kans.
 Sherrill Field--Rock Springs, Tex.
 Shiawassee County Airport--Owosso, Mich.
 Shiloh Valley Airport--Belleville (Mascoutah), Ill.
 Shreveport Airport--Shreveport, La.
 Shumate Field--Jackson, Ohio
 Sidney Airport--Sidney, N. Y.
 Sidney Int. Field--Sidney, Nebr.
 Siloam Int. Field--Siloam, Ga.
 Silver City Airport--Silver City, N. Mex.
 Silver Creek Airport--Silver Creek, N. Y.
 Silver Lake Int. Field--Silver Lake, Calif.
 Silver Peak Airport--Silver Peak, Nev.
 Silver Star Airport--Langhorne, Pa.
 Simmons-Knott Airport (Marine Corps)--Cherry Point, N. C.
 Simms Field--Simms, Tex.
 Simebury Airport--Simsbury, Conn.

Sinclair Int. Field--Sinclair (Parco), Wyo.
 Singleton Field--Fort Worth, Tex.
 Sinton Airport--Sinton, Tex.
 Sioux City Army Air Base--Sioux City, Iowa
 Sioux Falls Army Air Field--Sioux Falls, S. D.
 Siakiyou County Airport--Montague, Calif.
 Skycroft Airport--Wilmington, Del.
 Sky Harbor Airport--Phoenix, Ariz.
 Sky Harbor Airport--Indianapolis, Ind.
 Sky Harbor Airport--Northbrook (Chicago), Ill.
 Sky Harbor Airport--Williamsfield, Ohio
 Sky Haven Airport--Franklin Park, Ill.
 Sky Haven Airport--Las Vegas, Nev.
 Sky Haven Airport--Northfield, Ohio
 Skyline Airport--Southern Pines, N. C.
 Skyport Airport--Houston, Tex.
 Smart, Herbert, Airport--Nacoochee, Ga.
 Sailey Airport--Fellton, Ariz.
 Sailing Jack Airport--Douglasville, Pa.
 Smith Field--Fort Wayne, Ind.
 Smith Field--Little Valley, N. Y.
 Smith Aviation Field--St. Elmo, Ill.
 Smithfield Airport--Smithfield, R. I.
 Smith-Reynolds Airport--Winston Salem, N. C.
 Smith's Grove Int. Field--Smith's Grove, Ky.
 Smith Valley Airport--Smith, Nev.
 Smithville Int. Field--Smithville, Tenn.
 Smoky Hill Army Air Field--Salina, Kans.
 Smyrna Army Air Field--Nashville (Smyrna), Tenn.
 Snoqualmie Pass Airport--North Bend, Wash.
 Socorro Airport--Socorro, N. Mex.
 Solberg-Hunterdon Airport--Readington, N. J.
 Solon Airport--Solon, Ohio
 Somers Airport--Somers, N. Y.
 Somerset Airport (Rhoads Fld.)--Somerset, Pa.
 Somerset Hills Airport--Basking Ridge, N. J.
 Somerton Airport--Philadelphia, Pa.
 Somerville Airport--Somerville, N. J.
 South Beloit Airport--South Beloit, Ill.
 South Camp Polk Landing Strip--South Camp Polk, La.
 South Coleman Airport--Coleman, Tex.
 South Dayton Airport--Dayton, Ohio
 Southern Field--Americus, Ga.
 Southern Aviation Training School--Decatur, Ala.
 South Field Aux. #5--Winfield (Arkansas City), Kans.
 South Georgia College Airport--Douglas, Ga.
 South Plains Army Air Field--Lubbock, Tex.
 South Seattle Airport--Seattle, Wash.
 Southwest Airways Field #4--Phoenix, Ariz.
 Southwest Aircraft Aux. Field--Machitoches, La.
 South Weymouth Naval Air Station--South Weymouth, Mass.
 Spanish Fork Airport--Spanish Fork, Utah
 Spear Airport--Fellton, Ariz.
 Spence Field--Moultrie, Ga.
 Spencer Airport--Spencer, Iowa

Spirit Lake Airport--Spirit Lake, Iowa
 Spilane Memorial Airport--Oil City, Pa.
 Spokane Army Air Field--Spokane, Wash.
 Spotted Bear Field--Flathead National Forest, Mont.
 Springfield Airport--Springfield, Ill.
 Springfield Airport--Springfield, Mass.
 Springfield Airport--Springfield, Mo.
 Springfield Airport--Springfield, Ohio
 Springhill Airport--Springhill, La.
 Spring Hill Airport--Salisbury, Md.
 Squantum Naval Air Station--Boston (Squantum), Mass.
 Squeeze Field--Algona, Iowa
 Stamford Airport--Stamford, Tex.
 Stamford Airdrome Field (Main Airdrome)--Stamford, Tex.
 Standiford Field--Louisville, Ky.
 Starhaven Airport--Middletown, N. Y.
 Starkville Airport--Starkville, Miss.
 Staring Airport--St. Louis, Mo.
 Starns Field--Alpine, Tex.
 State College Air Depot, Inc.--State College, Pa.
 State College Airport--Las Cruces, N. Mex.
 State Forestry Airport--Davis, Calif.
 Staten Island Airport, Inc.--New Springville, N. Y.
 Statesboro Army Air Field--Statesboro, Ga.
 State School of Science Airport--Wahpeton, N. D.
 State Teachers College Airport--Murfreesboro, Tenn.
 Statesville Airport--Statesville, N. C.
 Staunton Airport--Staunton, Va.
 Steele Aux. Field--Hythsville (Steele), Ark.
 Steffen Airport--East Amherst, N. Y.
 Stengel Field--Gainesville, Fla.
 Stephenville Airport--Stephenville, Tex.
 Sterling Airport--Sterling, Colo.
 Sterling Airport--Sterling, Ill.
 Steuben Airport--Manistique, Mich.
 Stevens Airport--Frederick, Md.
 Stevens Point Airport--Stevens Point, Wis.
 Stewart Airport--Parkersburg, W. Va.
 Stewart, Charles, Field--Skowhegan, Me.
 Stewart Field--Newburgh (West Point), N. Y.
 Stewart Field--Tyler, Tex.
 Stewart, Minor, Field--Houston, Tex.
 Stillwater Airport #2--Stillwater, Okla.
 Stinson Airport--Aberdeen, Miss.
 Stinson Airport--La Grange, Ill.
 Stinson Field--San Antonio, Tex.
 Stinson Aircraft Field--Wayne, Mich.
 Stockton Field--Stockton, Calif.
 Stormville Airport--Stormville, N. Y.
 Stout Field--Indianapolis, Ind.
 Stovall Field--Shreveport, La.

Street's Fort Airport--Nevada, Mo.
 Strickland & Horner Airport--Alva, Okla.
 Strevell Int. Field--Strevell, Idaho
 Strother Field--Winfield, Kans.
 Stroud Int. Field--Stroud, Okla.
 Stuart Airport--Stuart, Nebr.
 Stuart Int. Field--Stuart, Iowa
 Stults Field--Altoona, Pa.
 Sturgis Army Air Field--Sturgis, Ky.
 Stuttgart Army Air Field--Stuttgart, Ark.
 Suffolk Outlying Field--Suffolk, Va.
 Suffolk County Airport--Westhampton Beach, N. Y.
 Suffolk County Army Air Field--Westhampton Beach, N. Y.
 Suisun-Fairfield Int. Field--Fairfield, Calif.
 Sullivan Lake Airport--Metaline Falls, Wash.
 Sullivant Avenue Airport--Columbus, Ohio
 Sulphur Springs Int. Field--Sulphur Springs, Tex.
 Sumter Airport--Sumter, S. C.
 Sunbury Airport--Sunbury, Pa.
 Sunny South Airport--Miami, Fla.
 Sunrise Airport--New York (South Ozone Park), N.Y.
 Sunset Airways Airport--Chambersburg, Pa.
 Superior Int. Field--Superior, Mont.
 Susanville Airport--Susanville, Calif.
 Sussex-Martin Airport--Sussex, N. J.
 Sussex Int. Field--Sussex, Wyo.
 Sutton Int. Field--Sutton, W. Va.
 Swain Airport--Lawton, Okla.
 Swaney Airport--East Liverpool, Ohio
 Swatara Valley Airport--Pine Grove, Pa.
 Sweet Haven Airport--Binghamton, N. Y.
 Sweet, Mahlon, Field--Eugene, Oreg.
 Swift, Harold, Airport--Stanton, Del.
 Switzerland Field--Switzerland (Jacksonville), Fla.
 Sylvan Beach Airport--Kirkwood, Mo.
 Sylvania Army Air Field--Sylvania, Ga.
 Syracuse Airport--Syracuse, N. Y.
 Syracuse Army Air Base--Syracuse, N. Y.
 Syracuse Int. Field--Syracuse, Kans.

T

Taft-Kern County Airport--Taft, Calif.
 Tahlequah Airport--Tahlequah, Okla.
 Tahoe-Douglas Airport--Minden, Nev.
 Tallapoosa Int. Field--Tallapoosa, Ga.
 Talle Ranch Airport--Aroya, Colo.
 Tallulah Int. Field--Tallulah, La.
 Tallman Farm Airport--Grasonville, Md.
 Taneytown Airport--Taneytown, Md.
 Tappahannock Flight Strip--Tappahannock, Va.
 Tarkio Int. Field--Tarkio, Mo.
 Taylorcraft Field--Alliance, Ohio
 Taylors Falls Airport--Taylors Falls, Minn.
 Taylor Field--Ocala, Fla.
 Tecumseh Airport--Tecumseh, Mich.

Tecumseh Airport--Tecumseh, Nebr.
 Tehachapi-Kern County Airport--Tehachapi, Calif.
 Temple Army Air Field--Temple, Tex.
 Temple Int. Field--Temple, Tex.
 Tennessee State Teachers College--Murfreesboro, Tenn.
 Terlingua Airport--Terlingua, Tex.
 Terrell Field--Terrell, Tex.
 Tater Airport--Fairplay, Colo.
 Texaco Airport--New Iberia, La.
 Texarkana Airport--Texarkana, Ark.
 Texarkana Airport--Texarkana, Tex.
 Texhoma Airport--Texhoma, Tex.
 Theldor Field--Vinita, Okla.
 Thermal Army Air Field--Thermal, Calif.
 Thomaston Airport--Thomaston, Ga.
 Thomasville Army Air Field--Thomasville, Ga.
 Thompson-Robbins Field--Helena, Ark.
 Three-O-Mine Airport--Montgomeryville, Pa.
 Three Point Airport--Cass Grande, Ariz.
 Thunderbird #1 Airport--Phoenix (Glendale), Ariz.
 Thunderbird #2 Airport--Phoenix (Scottsdale), Ariz.
 Thurman Field--Enid, Okla.
 Ticonderoga Int. Field--Ticonderoga, N. Y.
 Tifton Airport--Tifton, Ga.
 Tillamook Naval Air Station--Tillamook, Oreg.
 Tinker Field--Oklahoma City, Okla.
 Tishomingo Airport--Tishomingo, Okla.
 Titusville-Cocoa Naval Outlying Field--Titusville-Cocoa, Fla.
 Titusville Int. Field--Titusville, Fla.
 Toledo Airport--Toledo, Ohio
 Toledo Int. Field--Toledo, Wash.
 Tommy's Airport--Crane, Tex.
 Tomoka Field--Daytona Beach, Fla.
 Toney Field--Pine Bluff, Ark.
 Tonkawa Airport--Tonkawa, Okla.
 Tonopah Army Air Field--Tonopah, Nev.
 Tonopah Bombing and Gunnery Range Aux. #5--Tonopah, Nev.
 Tonopah Int. Field--Tonopah, Ariz.
 Toole County Airport--Shelby, Mont.
 Topeka Army Air Field--Topeka, Kans.
 Toronto Airport--Toronto, Ohio
 Towanda Airport--Towanda, Pa.
 Towner Airport--Towner, N. Dak.
 Townsend Int. Field--Townsend, Mont.
 Tracy Airport--Great Barrington, Mass.
 Tracy Army Aux. Field--Tracy, Calif.
 Transit Airport--Depew, N. Y.
 Traverse City Naval Air Station--Traverse City, Mich.
 Travland Airport--Beeville, Tex.
 Treaty City Airport--Greenville, Ohio
 Trenton Airport--Trenton, N. J.
 Trenton Central Airport--Clarksville, N. J.
 Triangle Airport--Cross Keys, N. J.

Triangle Airport--Flynouth, Mich.
 Tri-Cities Airport--Endicott, N. Y.
 Tri-City Army Air Field--Saginaw, Mich.
 Tri-City Airport--Tri-City, Tenn.
 Trinca Airport--Andover, N. J.
 Trinidad Airport--Trinidad, Colo.
 Tri-State Airport--Montgomery, N. Y.
 Tri-States Airport--Angola, Ind.
 Trona Int. Field--Trona, Calif.
 Troutdale Airport--Troutdale, Oreg.
 Troy Airport--Troy, Mont.
 Troy Airport--Troy, N. Y.
 Truax Field--Madison, Wis.
 Truckee Int. Field--Truckee, Calif.
 Tucson Airport--Tucson, Ariz.
 Tucumcari Airport--Tucumcari, N. Mex.
 Tulare Airport--Tulare, Calif.
 Tularosa Airport--Tularosa, N. Mex.
 Tulsa Airport--Tulsa, Okla.
 Tulsa Army Air Field--Tulsa, Okla.
 Turner Field--Albany, Ga.
 Turner Field--Monroe, La.
 Turner Ranch Field--Scullins, Okla.
 Turners Falls Airport--Turners Falls, Mass.
 Turnpike Airport--Westboro, Mass.
 Tuskegee Army Air Field--Tuskegee, Ala.
 Tuskegee Institute Field #1--Tuskegee, Ala.
 Tuskegee Institute Field #2--Tuskegee, Ala.
 Twin Bridges Airport--Twin Bridges, Mont.
 Twin-City Airport--Gallipolis, Ohio
 Twin Mountain Airport--Twin Mountain, N. H.
 Twin State Airport--White River Junction, Vt.
 Twitty Int. Field--Twitty, Tex.
 Tylertown Int. Field--Tylertown, Miss.
 Tyndall Airport--Panama City, Fla.

U

Ukiah Airport--Ukiah, Calif.
 Ulmer Field--Brookhaven, Miss.
 Union Airport--Lincoln, Nebr.
 University (Ham's Field)--Pocatello, Idaho
 University Airport--Knoxville, Tenn.
 University Airport--Austin, Tex.
 University of Minnesota Airport--New Brighton, Minn.
 University of South Airport--Cowan, Tenn.
 University of Virginia Airport--Charlottesville, Va.
 Urschel Field--Valparaiso, Ind.
 Utah Central Airport--Salt Lake City, Utah
 Utica Airport--Utica, N. Y.
 Uvalde Airport--Uvalde, Tex.

V

Vail Field--Montebello, Calif.

Valdosta Airport--Valdosta, Ga.
 Valier Airport--Valier, Mont.
 Valkaria Satellite Field--Malabar, Fla.
 Valle Airport--Valle, Ariz.
 Valley Airport--Berino, N. Mex.
 Valley Airport--Sayre, Pa.
 Valley Airport--Waynesboro, Va.
 Valley City Airport, Site 71, HL--Twin Cities--
 Valley City, N. D.
 Valley Flying Field--Colorado Springs, Colo.
 Val Verde County Airport--Del Rio, Tex.
 Vandalia Int. Field--Vandalia, Ga.
 Vanderbilt Airport--Vanderbilt, Mich.
 Vandergrift Airport--Vandergrift, Pa.
 Vanderford Airport--Aberdeen, Idaho
 Van Horn Airport--Van Horn, Tex.
 Van Nuys Metropolitan Airport--Los Angeles,
 Calif.
 Van Orin Int. Field--Van Orin, Ill.
 Van Wert Airport--Van Wert, Ohio
 Varisco Airport--Varisco (Bryan), Tex.
 Vaughn, Ace, Airport--Johnstown, N. Y.
 Venice Airport--Venice, Fla.
 Venice Army Air Field--Venice, Fla.
 Ventosa Int. Field--Ventosa, Nev.
 Ventura County Airport--Oxnard, Calif.
 Verde Valley Airport--Cottonwood, Ariz.
 Vermilion Int. Field--Vermilion, Ohio
 Vermillion Airport--Vermillion, S. Dak.
 Vernalis Naval Aux. Air Station--Vernalis,
 Calif.
 Vernon Airport--Vernon, Tex.
 Vernon Int. Field--Vernon, Tex.
 Vermonia Airport--Vernonia, Oreg.
 Vero Beach Naval Air Station--Vero Beach, Fla.
 Vichy Army Air Field--Vichy, Mo.
 Vicksburg Airport--Vicksburg, Miss.
 Victor Airport (Bennett Field)--Victor, Idaho
 Victorville Army Air Field--Victorville, Calif.
 Victory Airport--Dallas, Tex.
 Victory Airport--Minneapolis, Minn.
 Victory Field--Vernon, Tex.
 Vidalia Army Air Field--Vidalia (Lyons), Ga.
 Virginia Airport--Virginia, Minn.
 V. P. I. Airport--Blacksburg, Va.
 Visalia Army Air Field--Visalia, Calif.
 Vogel Field--La Salle, Ill.
 Vulture Airport--Downey, Calif.

W

Waco Airport--Waco, Tex.
 Waco Army Air Field--Waco, Tex.
 Waco Aux. Field #2--Waco, Tex.
 Waco-Troy Airport--Troy, Ohio
 Wadesboro Airport--Wadesboro, N. C.
 Walden Airport--Walden, Colo.

Walden Airport--Walden, N. Y.
 Waldron Field Naval Aux. Air Station--Corpus
 Christi, Tex.
 Walesboro Aux. Field--Seymour, Ind.
 Walker Army Air Field--Hays (Victoria), Kans.
 Walker County Airport--Jasper, Ala.
 Walker Field--Grand Junction, Colo.
 Walker Field--Ada, Okla.
 Walla Walla Army Air Field--Walla Walla, Wash.
 Wallace Airport--Wallace, N. C.
 Wallace Field--Terrell, Tex.
 Wallace Field--Clarcona, Fla.
 Walkkill Field (U.S. Military Academy Aux. #2)--
 Walkkill, N. Y.
 Walnut Ridge Army Air Field--Walnut Ridge, Ark.
 Walterboro Army Air Field--Walterboro, S. C.
 Wampas Flight Strip--Wampas, S. C.
 Wamsutter Int. Field--Wamsutter, Wyo.
 Wappinger Falls Airport--Wappinger Falls, N. Y.
 Ward Field--Martin, S. Dak.
 Wardwell Field--Casper, Wyo.
 War Eagle Field--Lancaster, Calif.
 Warren Airport--Warren, Pa.
 Warren-Eaton Airport--Norwich, N. Y.
 Warren County Airport--Glen Falls, N. Y.
 Warrensburg Airport--Warrensburg, Mo.
 Warrenton Int. Field--Warrenton, N. C.
 Warsaw Int. Field--Warsaw, Ky.
 Warwick-Wichman Lake Airport--Warwick, N. Y.
 Washburn Int. Field--Washburn, N. Dak.
 Washington-Beaufort County Airport--Cherry Point,
 N. C.
 Washington County Airport--Sandersville, Ga.
 Washington Crossing Airport--Washington Crossing,
 Pa.
 Washington Flying Service--Washington, Iowa
 Washington National Airport--Washington, D. C.
 Washington Park Airport--Homewood, Ill.
 Watersmeet Airport--Watersmeet, Mich.
 Watertown Airport--Watertown, N. Y.
 Watertown Airport--Watertown, S. Dak.
 Watertown Army Air Field--Watertown, S. Dak.
 Watertown Flying Club--Watertown, N. Y.
 Waterville Airport--Waterville, Me.
 Watson Airport--Cincinnati (Blue Ash), Ohio
 Watsonville Airport--Watsonville, Calif.
 Watsonville Naval Aux. Air Facility--Watsonville,
 Calif.
 Watsonville Naval Aux. Air Station--Watsonville,
 Calif.
 Wauchula Airport--Wauchula, Fla.
 Waukegan Airport--Waukegan, Ill.
 Waukesha County Airport--Waukesha, Wis.
 Waverly Field--Waverly, Va.
 Waxahachie Airport--Waxahachie, Tex.
 Waycross Army Air Field--Waycross, Ga.
 Wayne Airport--Wayne, Nebr.
 Wayne County National Airport--Wayne (Plymouth),
 Mich.

Waynesboro Airport--Waynesboro, Pa.
 Waynesburg Airport--Waynesburg, Pa.
 Waynoka Int. Field--Waynoka, Okla.
 Weatherford Airport--Weatherford, Okla.
 Weatherford Airport--Weatherford, Tex.
 Weaverville Airport--Weaverville, Calif.
 Weddington Field--Hugo, Okla.
 Wedell-Williams Airport--New Orleans, La.
 Weedon Field--Birmingham, Ala.
 Weoka Field--Cosumnes, Idaho
 Weaverville Naval Air Station--Elizabeth City, N. C.
 Wells Int. Field--Wells, Nev.
 Wendover Field--Wendover, Utah
 Wesley Airport--Wesley, Iowa
 West Bend Airport--West Bend, Wis.
 Westbrook Int. Field--Westbrook, Tex.
 Westchester Airport--Armonk, N. Y.
 West Columbia Airport--West Columbia, S. C.
 Westerly Naval Aux. Air Facility--Westerly, R. I.
 Western Hills Airport--Cincinnati, Ohio
 Western Union College Airport--Le Mars, Iowa
 Westfield Airport--Rahway, N. J.
 Westfield Airport--Westfield, N. Y.
 West Haven Airport--West Haven, Conn.
 West Mesa Airport--Albuquerque, N. Mex.
 Westminster C. A. P. Base #332--Westminster, Md.
 Westover Airport--Chicopee Falls, Mass.
 West Point Airport--West Point, Va.
 Westport Airport--Westport, N. Y.
 Westport Airport--Westport, Wash.
 West Texas State Flying Field--Canyon, Tex.
 Westview Airport--Richmond, Va.
 Wewoka Airport--Wewoka, Okla.
 West Yellowstone Airport--West Yellowstone, Mont.
 Wharton Airport--Wharton, Tex.
 Wheatland Airport, Site 6, CX-GT--Wheatland, Wyo.
 Wheeler-Sack Field--Great Bend (Pine Camp), N. Y.
 Whidbey Island Naval Air Station--Whidbey Island
 (Oak Harbor), Wash.
 White Bluffs Field--White Bluffs, Wash.
 White and Jensen Airport--Lincoln, Nebr.
 White Mountain Airport--North Conway, N. H.
 White Field--Brady, Tex.
 Whitefield Airport--Whitefield, N. H.
 Whitefish Airport--Whitefish, Mont.
 Whitehall Int. Field--Whitehall, Mont.
 Whitehouse Field--Jacksonville (Whitehouse), Fla.
 White Rock Airport--Dallas, Tex.
 White Sulphur Springs Airport--White Sulphur
 Springs, Mont.
 Whiteville Int. Field--Whiteville, Tenn.
 Whitfield Airport--Eina, Tex.
 Whitting Field Naval Aux. Air Station--Pensacola
 (Milton), Fla.
 Whitney Memorial Airport--St. Cloud, Minn.
 Whitted, Albert, Airport--St. Petersburg, Fla.
 Wichita Airport--Wichita, Kans.
 Wichita Falls Commercial Airport--Wichita
 Falls, Tex.

Wickersham Airport--Safford, Ariz.
 Wisse Airport--Ferry, Iowa
 Wilbur Airport--Wilbur, Wash.
 Wilcut Airport--San Antonio, Tex.
 Wildwood Naval Air Station--Wildwood, N. J.
 Wiley Post Airport--Oklahoma City, Okla.
 Wilkes-Barre Wyoming Valley Airport--Wilkes-Barre, Pa.
 Wilkes, Clyde, Airport--Gaylord, Mich.
 Wilcox Airport--Wilcox, Ariz.
 Will County Airport--Stegar, Ill.
 William and Mary College Airport--Williamsburg, Va.
 Williamsburg Airport--Williamsburg, Ky.
 Williams Int. Field--Williams, Calif.
 Williams Airport--Williams, Ariz.
 Williams Field--Chandler, Ariz.
 Williams, Harry P., Memorial Airport--Patterson, La.
 Williams, Horace, Airport--Chapel Hill, N. C.
 Williamson-Johnson Airport--Duluth, Minn.
 Williamsport Airport--Williamsport, Pa.
 Williamstown Airport--Williamstown, N. J.
 Williston Airport--Williston, Fla.
 Willmar Airport, Site 16, HR-MP--Willmar, Minn.
 Willow Grove Naval Air Station--Willow Grove, Pa.
 Willow Run Airport--Ypsilanti, Mich.
 Willows Airport--Willows, Calif.
 Wills Point Int. Field--Wills Point, Tex.
 Wilmington Naval Air Station--Wilmington, N. C.
 Wilson Airport--Schiller Park, Ill.
 Wilson Field--Memphis, Tenn.
 Wilson Flying Service--New Kingstown, Pa.
 Wimauma Airport--Wimauma, Fla.
 Winchester Airport--Winchester, Va.
 Winder Int. Field--Winder, Ga.
 Window Rock Airport--Window Rock, Ariz.
 Windham Airport--Windham (Williamantic), Conn.
 Winfield Airport--Winfield, Kans.
 Win Field--Fort Stockton, Tex.
 Wingdale Airport--Wingdale, N. Y.
 Wings Field--Amber, Pa.
 Wings Airport (C.A.P. Training Base)--Utica, Mich.
 Wink Airport--Wink, Tex.
 Winnebago County Airport--Oshkosh, Wis.
 Winnemucca Airport--Winnemucca, Nev.
 Winnemucca Airport #2--Winnemucca, Nev.
 Winner Airport--Winner, S. Dak.
 Winona Airport--Winona, Miss.
 Winona Int. Field--Winona, Ariz.
 Winslow Airport--Winslow, Ariz.
 Winter Haven Airport--Winter Haven, Fla.
 Winters Flight Strip--Winters, Calif.
 Wirt Field--Newton, Kans.
 Wolf Point Airport--Wolf Point, Mont.
 Womelsdorf Airport--Womelsdorf, Pa.
 Woodbine Airport--Woodbine, N. J.

Wood Dale Outlying Field--Wood Dale, Ill.
 Woodman Memorial Airport--Gunnison, Colo.
 Woodring Airport--Enid, Okla.
 Wood River Airport--Wood River, Ill.
 Woodrum Field--Branoke, Va.
 Woodsfield Airport--Woodsfield, Ohio
 Woodward Field--Camden, S. C.
 Woodward Airport--Woodward, Okla.
 Woodward Army Air Field--Woodward, Okla.
 Woodward, Donald, Airport--Le Roy, N. Y.
 Wooster Airport--Wooster, Ohio
 Wright Field--Dayton, Ohio
 Wurtsboro Airport--Wurtsboro, N. Y.
 Wynfordner Airport--Lemmon, S. Dak.

X

X. U. Ranch Airport--St. Francis, S. Dak.

Y

Yakima Airport--Yakima, Wash.
 Yankton Airport--Yankton, S. Dak.
 Yankton Airport--Yankton, S. Dak. (new)
 Yates Field--San Antonio, Tex.
 Yeates-Arneson Airport--Quebec, La.
 Yelland Field--Ely, Nev.
 Yerington Air School Airport--Yerington, Nev.
 Yoakum Int. Field--Yoakum, Tex.
 Yoss Ranch Airport--Longfellow, Tex.
 York Airport--York, Pa.
 York Township Airport--Lombard, Ill.
 Young Field--Fort Morgan, Colo.
 Youngstown Tri Valley Airport--Youngstown, Ohio
 Ypsilanti Airport--Ypsilanti, Mich.
 Yucca Army Air Field--Yucca, Ariz.
 Yuma Army Air Field--Yuma, Ariz.

Z

Zaleski State Forest Service Field--Zaleski, Ohio
 Zanesville Airport, Municipal, Site 4A, OO-PG,
 Zanesville, Ohio
 Zeiglerville Int. Field--Zeiglerville, Miss.
 Zephyrhills Army Air Field--Zephyrhills, Fla.
 Zieger Field--Warrenton, Va.

CITY	AIRPORT NAME	LOCATION	ALABAMA ELEV.	CLASS	CHART	REMARKS
(A) Alexander City ✓	Thomas C. Russell	1-1/2 SW; State 63 E. 32-55-30, 85-58-00	711'	31 L S ₃	Birmingham	80 oct. Obst. lights avail.
(A) Anniston (Eastaboga) ✓	Anniston AAF	15 SW; creek S; highway 2 1/2 N. 33-34, 86-04	534'	53 _h R ₁ L ₃ S ₂	Birmingham	T-317 kcs., 8 a.m. to 5 p.m. other hrs. on req. 80-90-100 oct. No boundary lights.
Anniston	Site 70A, FV-AG	5-1/2 SW; US 241 E; RR NW 33-35-15, 85-51-00	610'	53 _h L ₅ S ₂	Birmingham	80 oct. 30' pole line, trees W, NE.
Athens	Athens	3-1/5 NNW; highway E. 34-50-45, 86-59-45	690'	26	Chattanooga	For light planes only.
Atmore	Site 16, NO-AG	6 NW; at road intersection 31-04-00, 87-34-30	287'	31 L ₃	Mobile	*
(A) Attalla ✓	Camp Sibert AAF	3 S; 4 SW of Gadsden; road E. 33-58-30, 86-05-20	560'	48	Birmingham	CLOSED
(A) Auburn ✓	Auburn-Opelika	2-1/2 E; 3 SW of Opelika; RR N. 32-37, 85-26	774'	40 _h L ₅ S ₃	Birmingham	Range and contact lights oper. on req.
(A) Birmingham ✓	Birmingham	5-1/2 NE; lake, 1 E; RR, 1 S. 33-34, 86-45	610'	49 _h R ₂ L ₅ S ₃	Birmingham	T-278 kcs., 116.1 mo., cont. 73-91-100 oct. Closed to civilian aircraft not equip. with radio receiver. 80' lighted tank on 300' hill 3/4 N. Avail. transients on off, business only.
Birmingham	Central Park	3-1/2 SW; US 11 N; RR E. 33-28, 86-54	520'	29 S ₃	Birmingham	Designated landing area for gliders only.
(A) Birmingham ✓	Roberts	8-3/10 NNW; RR, creek N. 33-38, 86-53	610'	39 S ₁	Birmingham	Designated landing area for gliders only.
(N) Brewton	Brewton (old), navy	2-3/10 N; US 231 E. 31-09, 87-03	100'	23	Mobile	Part of golf course.
Centre	Centre	3/5 NNW; RR E. 34-09-45, 85-41-15	720'	23	Chattanooga	*
(A) Clanton ✓	Gregg Site 27, PS-TM	2-1/5 NE; creek S. 32-51, 86-36	571'	29 L ₃ S ₂	Birmingham	73-80 oct. 40' hill 100' E.
Columbiana	Columbiana	1-1/2 mi. WNW 33-11-15, 86-37-30	514'	23	Birmingham	For light planes only. Use caution in wet weather.
(A) Courtland ✓	Courtland AAF	1-1/5 SW, RR, State 20, 1/2 N. 34-40-00, 87-20-30	578'	50 _h R ₁ L ₅ S ₃	Chattanooga	T-396 kcs., cont. 80-100 oct. Ext. student training day, night.
Cullman	Cullman	5 SSE; US 31 W; RR E. 34-07, 86-48	802'	15 S ₂	Chattanooga	100 oct. Elevation of city.
Decatur	Decatur (new)	4 WNW; State 20 N. 34-36-30, 87-02-45	577'	19	Chattanooga	Caution - light planes only. Trees off SW corner. 25' power line 200' N.
(A) Decatur ✓	Southern Aviation Training School, Inc., army	4 NNE; US 31 W, 34-38-45, 86-56-30	568'	46 L ₅ S ₃	Chattanooga	70-90-100 oct. CPS
(A) Demopolis ✓	Demopolis AAF	8 WSW; river NW; US 80, 1/2 SW. 32-27, 87-57	198'	50 _h	Birmingham	70 oct. 57' trees 940' E.
(A) Dothan ✓	Dothan, army	2-1/2 WNW; US 84, 1/2 S. 31-14, 85-27	322'	40 _h R ₁ L ₅	Mobile	Student training. Transients use Napier fld.
(A) Dothan ✓	Napier, army	7-1/2 NW; US 231, RR S. 31-19, 85-27	396'	45 _h R ₁ L ₅ S ₃	Mobile	T-272 kcs., cont. 70-100 oct. No beacon, boundary lights.
(A) Eufaula ✓	Weedon	4-3/10 NNE; US 24, 1 E. 31-56-45, 85-08-15	200'	28 S ₂	Mobile	80 oct. 15-50' trees around fld.
Eutaw	Eutaw	1-1/5 SE; State 41 N. 32-49, 87-52	160'	20	Birmingham	*
Evergreen ✓	Site 20, NO-AG	6 WSW; US 84 N. 31-25, 87-02	299'	26 R ₁ L ₃	Mobile	* Voice, 382 kcs., on req. only.
(N) Foley ✓	Barin NAAS	2-7/10 ESE, highway 1/2 N; bay 4SE, 30-23-30, 87-38-30	70'	41 _h L ₂ S ₃	Mobile	73-91 oct. Torch pots on each side of runways. E & W flds. connected by taxiway.

ALABAMA

* UNDESIGNATED T-TOWER R-RANGE

ALABAMA

CITY	AIRPORT NAME	LOCATION	ELEV.	CLASS	CHART	REMARKS
Fort Payne	De Soto Park	5-1/2 NE; RR. 2-1/2 W. 34-30, 85-38	1750'	19	Chattanooga	*
Gadsden	Gulf Steel	1-9/10 SW; US 241, 1/2 N. 34-00-30, 86-02-04	540'	16 S ₂	Birmingham	80 oct. Caution - rough
Gainesville	Site 55, FV-AG	2 S; State 39 W. 32-27-30, 88-09-30	174'	31 L ₂	Birmingham	*
(A) Greenville	Site 24, NO-AG	5-1/2 WNW; State 10, 1-1/2 S. 31-51-00, 86-42-30	561'	26 L ₂	Mobile	*
Hartselle	Hartselle	1 WSW; State 33, 600' S. 34-26-30, 86-57-00	588'	18 S ₂	Chattanooga	21' bldg. NE corner strip.
(A) Huntsville	Huntsville Arsenal, army	6-1/5 SW; RR, 2 NW. 34-40-30, 86-41-20	677'	50 _h	Chattanooga	CLOSED.
Huntsville	Huntsville	3-1/10 S; State 38, 1/2 E. RR E. 34-41-15, 86-35-45	610'	40 _h	Chattanooga	*
Jasper	Walker County	2-1/6 NNE; road, RR W. 33-51-30, 87-15-30	500'	31 S ₂	Birmingham	80 oct.
(A) Mobile	Bates, army	9 W; road N, S. 30-41-25, 88-14-20	214'	50 _h R ₁ L ₅ S ₂	Mobile	T-317 kcs., cont. 100 oct. No servicing or storage avail. transient aircraft
(A) Mobile	Brookley, army	3-1/2 S; bay, 1/2 E; RR NW. 30-38, 88-04	26'	61 _h R ₂ L ₅ S ₃	Mobile	T-272 kcs., 126.18 mc., cont. 87-91-100 oct.
(A) Montgomery	Dannelly, army	8 SW; US 80 N; RR 1-1/2 E. 32-18, 86-23	192'	40 _h L ₃ S ₁	Birmingham	91 oct.
(A) Montgomery	Elmore, army	10 N; highway N 32-34-00, 86-19-30	203'	45 L ₃	Birmingham	Aux. to Gunter Fld. No beacon
(A) Montgomery	Gunter, army	5 NE; bet. RRs; State 9 N; US 80, 2 S. 32-24, 86-14	221'	35 _h R ₁ L ₄ S ₃	Birmingham	T-201 kcs., daylight hours; on req. 80-100 oct. 4300 x 3600' allway avail.
(A) Montgomery	Maxwell, army	2-1/5 WNW; State 31 SW; river NE. 32-23, 86-21	165'	55 _h R ₂ L ₅ S ₃	Birmingham	T-396 kcs., 126.18 mc. cont. 73-87-91-100 oct.
(A) Muscle Shoals	Muscle Shoals, army	1-1/2 E; Wilson Dam, 3 NNW. 34-44-45, 87-37	540'	40 _h R ₁ L ₅ S ₃	Chattanooga	80-87 oct. Caution, restricted areas on two sides. Intensive student training. CLOSED.
(A) Ozark	Ozark AAF	12-1/2 SSW, 18 of Daleville RR. 1 1/2 N. 31-16-30, 85-43-00	305'	48 _h S ₁	Mobile	70-100 oct. 66' trees 400' NW; 29' trees SW
(A) Selma (Autaugaville)	Autaugaville, aux. Aux to Craig AAF	20-1/2 W; 1-1/10 SW of Autauga- ville; River 1 SE 32-25, 86-40		73	Birmingham	
(A) Selma	Craig, army	4-1/5 SSE; US 8 N; RR N; State 43 W. 32-21-00, 86-59-15	165'	53 _h R ₂ L ₅ S ₃	Birmingham	T-219 kcs. 87-91-limited amount 100 oct. N/S runways used by transients.
(A) Selma	Furniss, army	10 SSW; River 1/4 NNE. 32-17-15, 87-06-00	145'	40	Birmingham	Aux. to Craig Fld.
(A) Selma (Millers Ferry)	Henderson, army	29 SW; 1-2/5 N Millers Ferry; River 1/2 W. 32-06-45, 87-22-00	170'	40	Birmingham	Aux. to Craig Fld.
(A) Selma	Legion	1-1/5 SW; river S. 32-24-00, 87-02-39	150'	26	Birmingham	*
(A) Selma (Orrville)	Mollette, army	16-1/5 SSW; 10 SE Orrville; river 1 1/2 E. 32-12, 87-08	150'	40	Birmingham	Aux. to Craig Fld.
(A) Selma	Selfield (aux.) (Selma Airport)	4 ENE; State 14, RR S. 32-26-30, 86-57-00	130'	40 _h L ₅	Birmingham	
(A) Tuscaloosa	Foster	5-1/2 S; State 13 E. 33-07-30, 87-34-00	236'	35 S ₃	Birmingham	73 oct. CPS Pole line E.
(A) Tuscaloosa	Hargrove Van De Graaff, army	3 NW; US 82 S; RR N. 33-13-30, 87-36-30	210'	44 R ₁ L ₃ S ₃	Birmingham	Voice, 278 kcs., cont. 73-87 oct. CPS

* UNDESIGNATED T-TOWER R-RANGE

ALABAMA

CITY	AIRPORT NAME	LOCATION	ELEV.	CLASS	CHART	REMARKS
(A) Tuscaloosa	✓ Knauer	3-4/10 SSE; RR 1 1/2 SW. 33-09-30, 87-32-00	236'	18	Birmingham	* CPS. Bldg. and trees NE, W.
(A) Tuscaloosa	✓ Moody	3-7/10 NNE; Road W. 33-14-45, 87-32-00	236'	19	Birmingham	* CPS.
(A) Tuscaloosa	✓ Rice	4-1/2 W; river 1 SE. 33-12-30, 87-38-30	236'	20	Birmingham	* CPS.
(A) Tuskegee	✓ Tuskegee AAF	7-3/10 NW; RR, creek S. 32-29, 85-46	231'	50 _h R2 L5 S3	Birmingham	T-219 kcs., cont. 45-250' towers NNE, 50' tower N, 300' hill W.
(A) Tuskegee	✓ Tuskegee Institute #1	1 SSE; State 29 W. 32-21-45, 85-39-00	574'	19 S3	Birmingham	No storage.
(A) Tuskegee	✓ Tuskegee Institute #2	3 N; bet. RR, creek. 32-28, 85-41	269.5'	50 S3	Birmingham	73 oct. 45' parachute drying tower S end fld. CPS.

ARIZONA

CITY	AIRPORT NAME	LOCATION	ELEV.	CLASS	CHART	REMARKS
(A) Ajo	✓ Ajo AAF	5-1/2 N; RR NE; road W. 32-27, 112-50	1430'	65 _h R1 L3 S2	Phoenix	T-278 kcs., 6 a.m. to 12 midnight. 100 oct. Lights on request.
Ashfork	Site 36A, LA-AQ	4 W; RR S; US 66 S. 35-13-30, 112-33-15	5089'	41 R1 L3	Prescott	* R-382 kcs., cont.
Bisbee	Bisbee	6 SE; road, RR W. 31-22, 109-53	4750'	41	Douglas	* Ringed by 6000 to 8500' mtns., 2 to 20 mi.
Bowie	Bowie	1 W; RR, US 666 N. 32-30, 109-30	3790'	13	Phoenix	*
Cameron	Cameron	1-8/10 NE; US 89, 1 W. 35-53-15, 111-24-00	4200'	50	Prescott	*
Casa Grande	Three Point	1-1/2 NNW; State 187 E. 32-54-10, 111-45-40	1400'	31	Phoenix	*
(A) Chandler	✓ Williams, army	10 E; 12 SE of Mesa 33-12-30, 111-40-00	1385'	60 _h R2 L5 S3	Phoenix	T-201 kcs., cont. 70-100 oct. Extensive army training.
Cochise	✓ Site T-3, PH-EQ	6 S; US 666, 2-1/2 E. 32-02, 109-55	4260'	46 R1 L3	Phoenix	* R-272 kcs., cont. Ringed by 5500-9500' mtns. 6-20 mi.; 125' range towers 2 mi. E.
(A) Coolidge	✓ Coolidge AAF	6 SE; Reservoir 4 SW. 32-56, 111-26	1570'	55 _h L5 S3	Phoenix	No storage
(N) Cottonwood (Jerome)	✓ Clemenceau	8/10 S; 6ESE of Jerome; US 89A, W 34-44, 112-02	3400'	37 S3	Prescott	425' stack 1 E; 8700' mtns. 5
Cottonwood	Verde Valley	2 SE; US 89 S. 34-44-00, 111-59-45	3400'	30	Prescott	* Use strips only, knolls between strips around field; land drops off abruptly W, NW.
(A) Datelan (Aztec)	✓ Datelan AAF	4 W of Aztec; US 80, RR S. 32-49-15, 113-31-00	448'	60 _h L S3	Phoenix	Obst. lights avail. No storage.
Deep Lake	Site 54A, LA-AQ	6-1/2 W; US 666, 2 E; 13 1/2 SSE of Navajo. 35-03, 109-19	6070'	40 I3	Prescott	* War training operations.
(A) Douglas	✓ Douglas AAF	8-1/2 NNW; US 666 SW. 31-27-30, 109-36-30	4100'	75 _h R1 L5 S3	Douglas	T-396 kcs., cont. 70-90-100 oct. 120', 130' Towers E.

ALABAMA — ARIZONA

* UNDESIGNATED T-TOWER R-RANGE

ARIZONA						
CITY	AIRPORT NAME	LOCATION	ELEV.	CLASS	CHART	REMARKS
Douglas	Douglas International	2-1/2 E; road N. 31-20, 109-30	4100'	43	Douglas	* 1000' hill 1 E with flash beacon atop.
(A) Douglas (Forrest)	Forrest aux. #2, army	6-2/5 WNW; 4 E Forrest; Hwy 80, RR 45, 31-22-15, 109-39-15	4189'	60h I	Douglas	Aux. to Douglas AAF. Semi-perm. B-2, obst. lights.
(A) Douglas	McNeal aux. #1, army	31-37-00, 109-39-30	4100'	60h I	Douglas	Aux. to Douglas AAF. Incandescent approach and obst. lights.
Flagstaff	Koch	8 NE; US 98, 1 W. 35-15, 111-31	6587'	62	Prescott	* Very hazardous; rising ground on all sides. Ridged by mtns. 500-12,794'; 1/2-10 mi.
Florence	Florence	4 SSE; US 80 E. 32-58, 111-21	1500'	30	Phoenix	*
(A) Fort Huachuca	Fort Huachuca, army	4 E; RR NW. 31-33, 110-19	4650'	40	Douglas	
Fredonia	Fredonia	1 NE; US 89 W. 36-57-45, 112-30-45	4800'	30	Grand Canyon	* fld. extremely dangerous. Caution, 3-5% grade SW. 100' hills SW
(A) Gila Bend	Gila Bend AAF	4 S; State 85, 1 W. 32-54-00, 112-43-30	850'	62h R2 L4 S3	Phoenix	T-396 kcs., cont. 87 oct. No storage.
(A) Gila Bend	Gila Bend aux. #1, army	15-3/10 SW 32-49-15, 112-55-15	800'	38h	Phoenix	Used only during ground gunnery practice.
(A) Gila Bend	Gila Bend aux. #2, army	18 SSW. 32-43-15, 112-51-30	1000'	38h	Phoenix	Used only during ground gunnery practice.
(A) Gila Bend	Gila Bend aux. #3, army	7-7/10 WSW. 32-53-30, 112-49-15	800'	38h	Phoenix	Used only during ground gunnery practice.
(A) Globe	Cutter	6 ESE; RR, US 70, 1-1/2 N. 33-21, 110-41	3150'	42 S3	Phoenix	Mountains S; 100' hill 1/2 E.
(A) Hereford	Hereford AAF	2 WSW; road N. 31-26, 110-08	4300'	65h L5 S3	Douglas	70-90-100 oct. No storage. 120' tower 400' SE of apron. No obst. lights.
(A) Holbrook (N)	Park	1-1/2 NE; US 66, RR SE. 34-56-05, 110-07-45	5200'	52 S3	Prescott	
Holbrook	Site 50, LA-AQ	7 NE; US 66, 1-1/2 N. 34-57, 110-02	5250'	43 L3	Prescott	*
(A) Kingman	Kingman AAF	8-1/2 NE; US 66 NW. 35-15-30, 113-57-00	3380'	65h R1 L5 S3	Los Angeles	T-396 kcs., cont. 80-100 oct. Use runways only.
Kingman	Mojave County					No data avail.
(A) Kingman	Port Kingman	3 NE; RR, US 66, 1/2 SE 35-13-00, 114-01-30	3435'	54 R1 L3 S	Los Angeles	* R-347 kcs., cont. Storage avail. Used extensively by Army. Mtns. 2 W, 5 SW
(A) Laguna (Yuma)	Laguna Landing Strip, army	6-1/2 NE; dam 1-1/2 W; State 95, 2-3/10 E. 32-52, 114-24	500'	50h	San Diego	
Litchfield Park	Litchfield Park	1/4 NW; canal S. 33-30, 112-22	1055'	23	Phoenix	*
(N) Litchfield Park (Phoenix)	Litchfield Park NAF	4-1/5 S; RR 1/2 S; N. 33-25, 112-22	1050'	60h R1 S3	Phoenix	T-290 kcs. 72-91-100 oct. No storage
Maine	Site 39A, LA-AQ	6 S; road N. 35-10, 111-58	6812'	51 L3	Prescott	* Field not readily seen from air in daytime.
(A) Marana (Tucson)	Marana AAF	6 NW; US 84, 1-1/4 NE; 27 NW of Tucson, 32-30, 111-18	1890'	65h R1 L5 S3	Phoenix	T-317 kcs., cont. 80 oct.
(A) Mesa	Falcon, army	6-9/10 ENE; US 80, 3 S. 33-27-15, 111-44-00	1332'	24h L3 S	Phoenix	* 70-90-100 oct. CPS. Obst. lights avail.
Nogales	Nogales International	7 NE; US 82 N. 31-25, 110-51	3900'	42	Douglas	*

* UNDESIGNATED T-TOWER R-RANGE

CITY	AIRPORT NAME	LOCATION	ELEV.	CLASS	CHART	REMARKS
Par	Parker	1 NE; river 1 N. 34-09, 114-17	430'		Los Angeles	* Field rough - drifted sand.
(A) Phoenix (Glendale) ✓	Luke, army	18 WNW; 11-1/2 W of Glendale. 33-32-30, 112-21-45	1096'	45 _h R ₁ L ₅ S ₃	Phoenix	T-396 kcs., cont. 80-100 oct. Extensive student training.
(A) Phoenix ✓	Sky Harbor	2-3/4 ESE; US 60, 1/2 N; RR N. 33-26-15, 112-01-30	1117'	52 _h R ₂ L ₅ S ₃	Phoenix	T-278 kcs., cont. 91-100 oct.
Phoenix	Southwest Airways #4	7 NNW; canal N. 33-34, 112-06	1100'	37	Phoenix	*
(A) Phoenix (Glendale) ✓	Thunderbird #1, army	12 NW; 4 N of Glendale. 33-37-00, 112-10-30	1125'	32 L ₅ S ₂	Phoenix	73-87 oct. GPS. Contact lights on request. Extensive primary training.
(A) Phoenix (Scottsdale) ✓	Thunderbird #2, army	15 NE; road W; 8-1/2 N of Scottsdale. 33-37, 111-55	1500'	25 L S ₃	Phoenix	70-90-100 oct. GPS. Obst. lights avail.
(A) Prescott ✓	Earnest A. Love	8 NNE; US 89 W; RR E. 34-39-00, 112-25-45	5010'	60 _h L ₅ S ₃	Prescott	80 oct. No storage
Quartzsite	Corner	1/4 SW; US 60 N. 33-38, 114-14	900'	38 S ₃	San Diego	No storage.
Redrock	Site 7B, PH-EO	1-1/2 NW; US 84, RR E. 32-36, 111-21	1840'	30 L ₄	Phoenix	*
(A) Safford ✓	Safford	5-3/5 ENE; river 2-3/4 S. 32-52-30, 109-37-15	3160'	48 _h L ₅ S ₁	Phoenix	* 76 Oct. Runways lighted upon request.
Safford	Wickersham	2 S; US 666 W; RR 1 NE. 32-49, 109-42	3000'	35 S ₃	Phoenix	20' pole line W; 11,000' mtns. 5 SW, WSW, E; hills 200' NE, E, SE.
(A) Sahuarita ✓	Sahuarita Flight Strip, army	2-1/5E; US 89 W 31-58, 110-55	2750'	54 _h	Douglas	
Salome	Site 27B- LA-PH	13-1/2 SSE; mtns. 7E, 3W 33-35, 113-35	1354'	41 L ₃	Phoenix	*
St. Johns ✓	Harry A. Saunders	1 NW; US 260 S. 34-31, 109-23	5560'	52 S ₂	Prescott	Ground breaks abruptly along E.
Salome	Salome	2/10 W; US 60 N. 33-47, 113-36	1876'	36	Phoenix	*
Seligman	Site 32, LA-AQ	16 WSW; road S. 35-18, 113-10	5333'	43 L ₃	Prescott	*
Sells ✓	Sells	1 NNW; road E. 31-56, 111-54	2380'	50	Douglas	*
Tonopah	Site 31, LA-PH	5 E; river, 6-1/2 E. 33-30, 112-51	1102'	34 L ₂	Phoenix	*
(A) Tucson ✓	Davis-Monthan, army	4-1/5 SE 32-11-26, 110-54-36	2565'	80 _h R ₂ L ₅ S ₃	Phoenix	T-396 kcs., cont. 70-90-100 oct. Portable floodlights on request. CLOSED
(A) Tucson (N) ✓	Gilpin	4-1/2 NW; RR, US 84 W. 32-16, 111-01	2200'	42 S ₃	Phoenix	Caution - student training.
(A) Tucson ✓	Ryan, army	13 WSW; road S. 32-08-30, 111-10-00	2665'	26 _h L S ₃	Phoenix	70-90-100 oct. Obst. lights avail. 20' phone line S; 35' power lines SE, 400' S. GPS
(A) Tucson ✓	Tucson	7 S; RR; US 89 W. 32-07-30, 110-57-00	2550'	55 _h R ₁ L ₅ S ₃	Phoenix	T-278 kcs., 6 a.m. to 11 p.m. other hrs. on req. 83-91-100 oct.
(A) Valle ✓	Valle	3 SE; State 64 E. 35-37-30, 112-10-00	5990'	50 L ₃	Prescott	*
Wellton	Smiley	13 E; RR, road S; 6 E of Tacna. 32-42-30, 113-55-30	325'	30	Phoenix	*
Wellton	Speer	3/10 NW; RR, US 80 S. 32-40-30, 114-08-30	225'	37 S ₃	San Diego	25' power line E end E/W strip

ARIZONA

5

* UNDESIGNATED T-TOWER R-RANGE

ARIZONA

CITY	AIRPORT NAME	LOCATION	ELEV.	CLASS	CHART	REMARKS
(A) Wickenburg ✓	Aguila	26 W; 1-2/5 NW of Aguila; US 60 S. 33-57-30, 113-10-45	2000'	36	Phoenix	*
(A) Wickenburg ✓	Clairborne Flight Academy, army	15 SW; RR 2-2/5 NW; US 60 & 70 S. 33-56-45, 112-59-00	2380'	40h L S1	Phoenix	* 73-87 oct. Obst. lights avail. CPS.
Willcox ✓	Willcox	3/5 NW; US 666, 1/2 E; road S. 32-16, 109-50	4150'	36	Phoenix	* 40' windmill SE; 35' power line N, E; 20' trees S.
Williams ✓	Williams	4-3/10 N; US 66, 45; RR, 1/2 E. 35-18-30, 112-12-00	6600'	41	Prescott	* Mountains, 7 S.
Window Rock	Window Rock	1 SW; road N. 35-41, 109-05	6800'	52	Prescott	*
Winona	Site 43A, LA-AQ	12 SE; US 66 1 N. 35-09, 111-16	5800'	40 L3	Prescott	* Landing area difficult to distinguish from air
(A) Winslow (N) ✓	Winslow, army	2-1/2 WSW; RR, 1 NE; State 65 S. 35-01, 110-44	4882'	48h R1 L5 S3	Prescott	R-256 kcs., cont. 100 oct.
(A) Yucca ✓	Yucca AAF	1-1/2 NE; RR W; highway SW 34-53-30, 114-08-00	1975'	60h R1 L5 S3	Los Angeles	T-281 kcs. 90-100 oct. No storage.
(A) Yuma ✓	Yuma AAF	4-1/2 SSE; US 80 N; RR 2 NNE. 32-39, 114-36	213'	62h R2 L5 S3	San Diego	T-278 kcs., cont. 70-100 oct. Exl. student training. Closed nights to transient aircraft except in emergency.

ARKANSAS

CITY	AIRPORT NAME	LOCATION	ELEV.	CLASS	CHART	REMARKS
Arkadelphia	Site 24, DL-LV	1-1/2 ENE; RR N; river W. 34-07-30, 93-02-15	185'	40 L3 S3	Little Rock	No storage
Blytheville	American Legion	1-1/2 ESE; US 61 W; RR N. 35-55, 89-55	260'	26 S3	Chattanooga	
(A) Blytheville ✓	Blytheville AAF	3-1/2 NW; RR 1 SW 35-57-30, 89-57-00	252'	50h R2 L5 S3	Chattanooga	T-284 kcs., cont. 87 oct. 10,000' strip also avail.
(A) Blytheville (Manila) ✓	Manila aux, army	13-1/2 W; 1-3/5 NE of Manila; lake 1 E. 35-53-45; 90-08-45	240'	75	Little Rock	Aux. to Blytheville AAF. Allway turfed landing area, 5286 x 5280'
(A) Blytheville ✓	Cooter aux, army.	10 NE; 1-1/2 SE of Cooter, Mo. 36-02, 89-47	240'	40h L	Nashville	Portable B-2, obst. lights only. aux. to Blytheville AAF.
(A) Blytheville ✓	Steele aux, army	12-3/10 N; 2-1/2 WNW of Steele, Mo. 36-06, 89-52	260'	40h	Nashville	Aux. to Blytheville AAF
(A) Brinkley ✓	Site 37, DL-LV	1 E; US 9 N; RR N. 34-53-00, 91-10-30	188'	31 L3	Little Rock	*
Cabot	Bailey	1/2 W; US 67; RR E. 34-58, 92-02	270'	16	Little Rock	*
(A) Camden ✓	Farrell, army	4 NE; US 79 W; State 4 SW 33-36-30, 92-46-00	128'	45 S3	Shreveport	70-90 oct. CPS. Extensive training within 15 mi. radius. CLOSED
Clarksville	Clarksville	2-1/2 E; State 21E; US 64 S. 35-28-30, 93-25-30	425'	27	Little Rock	* 150' hills 1/4 mi. W, NE.
Conway ✓	Conway	1-1/2 SE; 35-04-45, 92-25-15	309'	38 S3	Little Rock	

* UNDESIGNATED T-TOWER R-RANGE

ARKANSAS						
CITY	AIRPORT NAME	LOCATION	ELEV.	CLASS	CHART	REMARKS
Elaine	Elaine	1-1/4 N; RR. State 44 E. 34-19-30, 90-51-15	170'	18 S ₁	Little Rock	
El Dorado	El Dorado	1-1/2 S; RR, 1/2 W 33-11, 92-40	265'	24 S ₃	Shreveport	
Payetteville ✓	Payetteville	3-8/10 S; US 71 W; RR W. 36-01, 94-10	1200'	15 S ₁	Tulsa	
Fort Smith ✓	Fort Smith	3 SSE; RR S. 35-20-00, 94-23-30	450'	35 _h I ₃ S ₃	Little Rock	3800' WNW/ESE strip avail. 150' stacks 1/4 SW. Use runways only.
(A) Helena ✓	Thompson-Robbins, army	6 NW; RR, 1 SW; State 20, 1-1/2 S. 34-35, 90-40	242'	57 L S ₃	Little Rock	70-90-100 oct. obst. lights avail. CPS. CLOSED.
(A) Hope ✓	Hope AAF	3 NE. 33-42-45, 93-32-30	350'	45 _h R ₁ I ₅ S ₃	Shreveport	T-272 kcs., 8 a.m. to 5 p.m., other hrs, on req.; 100 oct. No obst. lights; lights on req.
Hot Springs ✓	Chamber of Commerce	3 SW; US 70; RR N; lake 1 SW. 34-28-45, 93-05-45	600'	23 S ₃	Little Rock	No storage. CLOSED.
(A) Jonesboro ✓	College	2 E; State 1, N; RR S. 35-50-15, 90-40-00	242'	26	Little Rock	* 184' tower 1/2 NE.
(A) Jonesboro ✓	Jonesboro	3-1/2 ESE; US 63 SW; RR N, SW, 35-49-45, 90-38-45	260'	20 S ₃	Little Rock	124' tower 1500' NW.
(A) Little Rock ✓	Adams	4 E; RR SW; river 1/2 N. 34-44, 92-14	260'	52 _h R ₂ L ₅ S ₃	Little Rock	T-278 kcs., cont. 80-92-oct. No storage.
(A) Luxora ✓	Site 39, NO-1S	1 WNW; US 61 S. 35-45-30, 89-57-00	240'	31 L ₂	Chattanooga	*
Magnolia	Baker	4-1/2 E; US 82 S. 33-16-15, 93-10-00	300'	18	Shreveport	*
Magnolia	Magnolia	7 ESE; 33-12-45, 93-08-30	312'	30	Shreveport	*
(A) Manila ✓	Manila aux., army					See Blytheville
(A) Newport ✓	Newport AAF	6 ENE; State 18, 1 N. 35-38-30, 91-11-30	238'	50 _h R ₁ L ₅ S ₃	Little Rock	T-396 kcs., cont. 73-87 oct. Runway lights on request.
Old	Norman	2 N; State 7 E. 35-03-20, 93-12-30	348'	28	Little Rock	*
Palmer	Gilbrech	1/5 NE; RR S. 34-34-45, 91-03-30	178'	17 S ₁	Little Rock	N end N/S strip rough.
Pine Bluff	Glark	2-1/2 WSW; RR 1/2 SE, 1 N; US 79E, 34-12-45, 92-03-00	205'	25 S ₃	Little Rock	50' trees 300' E. No storage.
(A) Pine Bluff ✓	Gridler, army	5-1/2 SE; US 65, 1/2 N; road E. 34-11-15, 91-56-00	210'	63 L ₄ S ₃	Little Rock	73-87 oct. No beacon. Boundary lights in oper. only when local night flying conducted. No storage. CPS. CLOSED.
Pine Bluff ✓	Toney	2-1/2 N; U.S. 79W 34-15-15, 92-00-30	215'	28	Little Rock	*
Prescott	Hope-Prescott	3 SW; State 67, RR E. 33-46-30, 93-25-30	280'	21 S ₂	Shreveport	
Round Pond	Round Pond	1-1/2 NNW; US 70 N. 35-05, 90-38	200'	22 S ₁	Little Rock	
(N) Russellville	Arkansas Polytechnic College	1-1/4 N; State 7 W; State 124 S. 35-18, 93-08	350'	23 S ₃	Little Rock	73-80 oct. No storage.
Siloam Springs	John Brown University					See Mossley, Oklahoma
Stuttgart	Dockery	1-1/2 NNW; bet. US 11, RR. 34-31-00, 91-33-45	214'	24 S ₂	Little Rock	80 oct. SE end soft after rain; 50' trees, pole line N. 35' trees, pole line S; 40' pole line E.

ARKANSAS

CITY	AIRPORT NAME	LOCATION	ELEV.	CLASS	CHART	REMARKS
(A) Stuttgart	Stuttgart AAF	7 N; State 11; RR E, W. 34-36, 91-34	230'	50 _h R ₂ L ₅ S ₃	Little Rock	T-396 kcs., cont. 65-87 oct. 62' unlighted pole 100 yds. SSE of tower.
(A) Stuttgart (Carlisle)	Carlisle Aux., army	26NW; 4-1/5W Carlisle; Hwy. RR 1/2 S. 34-38, 91-49	236'	45 _h L	Little Rock	Aux. to Stuttgart AAF. Portable B-2, flood, obst. lights.
(A) Stuttgart (Hazen)	Hazen Aux., army	18-7/10 NNW; 3-4/5SW Hazen Hwy. RR 1N. 34-45-30; 91-38-15	225'	45 _h L	Little Rock	Aux. to Stuttgart AAF. Portable B-2, obst. lights
(A) Stuttgart (Almyra-Prairieville)	Prairieville Aux., army	8-1/5 SE; 3 W Almyra. 34-24-30, 91-27-30	205'	45 _h L ₅	Little Rock	Aux. to Stuttgart AAF.
Texarkana	Texarkana	4 NE; US 67; RR NW. 33-27-15, 93-59-30	396'	40 _h R ₁ L ₅ S ₃	Shreveport	R-329 kcs., cont. 80-91-100 oct.
(A) Walnut Ridge	Walnut Ridge AAF	4 N; State 67; 1 W; 36-07-30, 90-55-30	273'	50 _h R ₂ L ₅ S ₃	Tulsa	T-272 kcs. 80-100 oct. Student flying within 20 mi. radius day, night.
West Memphis	Bowen	1/2 W; US 70 N. 25-08-30, 90-12-00	215'	17 L S ₂	Little Rock	80 oct. Flood light NE end NE/SW strip.

CALIFORNIA

CITY	AIRPORT NAME	LOCATION	ELEV.	CLASS	CHART	REMARKS
(N) Alameda (Oakland)	Alameda NAS	4-1/2WNW; RR N; Bay S and W 37-47-30, 122-19-00	5'	52 _h R ₁ L ₅ S ₃	San Francisco	T-257 kcs., cont. 73-91-100 oct. Contact lights on request. No storage.
Alhambra	Alhambra	1-1/2 E; RR S; 7 ENE of Los Angeles. 34-04, 118-08	380'	28 _h	Los Angeles	* CAUTION
Alturas	Alturas	1 W; US 299 N; RR S. 41-29, 120-33	4400'	34 S ₃	Mt. Shasta	
Amedee (Herlong)	Honey Lake Flight Strip	4 SE; RR N; Lake 1-3/5 W 40-15-45, 120-08-30	4037'	70		
(N) Arcata (Eureka)	Arcata NAAS	7-3/5NW; RR W; US 101 E. 40-56-30, 124-07-15	210'	58 _h R ₁ L ₅ S ₃	Mt. Shasta	T-3295, 6970 kcs. 100 oct. 125-140' trees 500' E of N end NW/SE runway.
Auburn	Site 10, SF-SL	4 N; RR 3/4 SE 38-57, 121-04	1510'	31 L ₃	Sacramento	*
(A) Avalon	Catalina Island Landplane, army	7 NW on island. 33-24, 118-25	1560'	35	San Diego	
Bagdad	Site 16, LA-AQ	1 S; US 66, RR N. 34-34, 115-52	700'	40	Los Angeles	*
(A) Bakersfield	Kern County, army	4 NW; US 99, RR 1 W, river 2 S. 35-26, 119-03	466'	60 _h R ₂ L ₅ S ₂	Los Angeles	*T-278 kcs., cont. 90-100 oct. Reueling stop for Naval Air Transport. Contact lights on request. 40' tank 600' SE. CPS.
(A) Bakersfield	Hinter, army	13 NW; 1-4/5NW of Lerdo; US 99E. 35-30-30, 119-11-30	425'	45 _h R ₁ L ₅ S ₃	Los Angeles	T-306 kcs. 6 a.m. to sunset except during student training 6 a.m. to midnight, 80-100 oct. intensive student training. No storage.
(A) Banning	Banning Landing Strip, Site 8, LA-PH	1 SE; RR; US 99 N. 33-54-30, 116-51-30	2160'	25 L ₂	San Diego	*Caution - S boundary lights designate approx. end of landing strip.
Beckwourth	Beckwourth	4/5 ENE; State 24, RR S. 39-49-45, 120-22-00	4900'	27 S ₁	Sacramento	800' mtns. NE; 900' mtns. NW.

* UNDESIGNATED T-TOWER R-RANGE

			CALIFORNIA					
CITY	AIRPORT NAME	LOCATION	ELEV.	CLASS	CHART	REMARKS		
Big Pine	Big Pine	3-2/5 ESE; US 6, 2 1/2 W; RR W. 37-08-45, 118-13-45	4000'	43	Mt. Whitney	*		
(A) Bishop	✓ Bishop AAF	2-3/10 ENE; river 1 E. 37-22-00, 118-20-30	4121'	72h L5	Mt. Whitney	91-100 oct.		
Blue Canyon	Site 13, SF-SL	1-1/2 N; road 1/2 NW; RR 1 SE, 39-16, 120-42	5280'	34 R1 L3	Sacramento	* Voice, 278 kcs., cont.		
(A) Blythe	✓ Blythe AAF	7 W; US 60 S, 33-37, 114-43	393'	75h R2 L5 S3	San Diego	T-396 kcs., cont. 70-90-100 oct.		
(A) Blythe	✓ Gary, army	5 NW; RR N. 33-41, 114-38	413'	28h L S3	San Diego	73-87 oct. Obst. lights avail. CPS.		
Blythe	Harvey	13 W; US 60 S. 33-37, 114-50	565'	37	San Diego			
Blythe	Heron	1 ESE; State 64 N; river 2 1/2 E. 33-36-30, 114-34-30	300'	27 S3	San Diego	No storage. 35' poles 10' N; 50' poles 110' N		
Brawley	Drawley	1 NE; road E; RR 1/2 W. 32-59, 115-31	120'	30 S3	San Diego			
(A) Camarillo (Oxnard)	✓ Oxnard Flight Strip, army					See Oxnard, Calif.		
Chester	Chester	2 SSW; RR N; State 36 NW. 40-18, 121-14	4525'	37	Mt. Shasta	*		
(A) Chico	✓ Chico AAF	5 N; road E. 39-48, 121-51	250'	67h R1 L5 S3	Sacramento	T-396 kcs., cont. 70-100 oct. Ext. stud. train. Lights on req. Closed nights to transients except in emergency.		
(A) Chino	✓ Ontario Primary Flying School, army	4-1/2 SE; State 71 W. 33-59-00, 117-38-30	625'	47h L3 S3	San Diego	90-73 oct. No beacon. 30' power line SW, 16-75' trees, bldgs. NE, 40' power line E. CPS.		
(A) China Vista	✓ Grande Vista, army	4-1/5 SSE; US 101, RR 1 W. 32-35, 117-04	170'	16 S	San Diego	Repairs avail.		
(A) Coalinga	✓ Coalinga, army	2-1/2 N; State 33 E. 36-10-30, 120-21-34	674'	36	San Francis- co			
Compton	Central	2 NW				No data avail.		
(A) Concord	✓ Concord AAF	1-1/2 NW; highways E, S, N. 37-59-00, 122-03-30	23'	50h R1 S2	San Francisco	T-201 kcs., 126.18 mc., cont.		
(N) Concord	Concord NAAS	1-9/10NE; highway S. 37-59-15, 122-01-00	90'	40h L	Sacramento	Semi-perm. portable B-2 contact, obst. lights		
(A) Corcoran	✓ Corcoran, army	1-1/2 NW; road S. 36-06, 119-35	200'	38 S1	Mt. Whitney			
(X) Cotati	Cotati NAAF	1-1/2 N; US 101, 1/2 W; RR E. 38-20-45, 122-22-30	93'	39 L	Sacramento	Obst. lights avail.		
(N) Crescent City	✓ Del Norte County, navy	2-1/2 NW 41-47, 124-14	55'	50h S1	Mt. Shasta	100 oct.		
Crescent City	Gasquet	13-1/2 NE; Gasquet 1 ESE; US 199 S. 41-51, 123-59	390'	25	Mt. Shasta	* Hazardous - bad approaches.		
(N) Crows Landing	Grows Landing NAAS	2-1/2 NW; rd. W. State 33, RR 2NE. 37-24-00, 121-07-30	165'	70h L5 S3	San Francisco	90-100 oct.		
(A) Daggett	✓ San Bernardino County, army	5 E; US 66, 1/2 S; RR S. 34-51, 116-47	1921'	64h R2 L6	Los Angeles	T-317 kcs., 6 a.m. to 11 p.m.		
(A) Delano	✓ Delano AAF	1-1/2 SE; US 99, RR 1/2 W. 35-45, 119-14	315'	60h L3 S1	Los Angeles	90-100 oct. No beacon. Landing strip lights on request.		
(N) Del Mar	Del Mar NAAF (LTA)	1-1/10NE; River 1/2 W. 32-58, 117-15	10'	10h R1 L5 S1	San Diego	T-3295, 6970 kcs. 91 oct. Rect. asphalt mat and paved mooring circles adj.		

CALIFORNIA

* UNDESIGNATED T-TOWER R-RANGE

CITY	AIRPORT NAME	LOCATION	CALIFORNIA ELEV.	CLASS	CHART	REMARKS
Delta	Site 22, SF-SA	1/4 SW, US 99, RR NE. 40-56, 122-26	1320'	18 L ₃	Mt. Shasta	*
Desert Center	Site 17, LA-PH	3/10 E, US 80, 70 S. 33-45-00, 116-23-12	855'	38 L ₃	San Diego	*
(A) Desert Center	Desert Center AAF	2 1/2 NE, rd. 1-1/10 NW. 33-44-00, 116-22-30	550'	55 _h R ₁ L ₆ S ₃	San Diego	T-201 kcs., 7 a.m. to 8 p.m. 70-90-100 oct. No storage.
(A) Dos Palos	Eagle, army	6-1/2 SW, creek, 2 N, road, 1-1/2 E. 36-54, 120-40	167'	23 _h L S ₃	San Francisco	73-91 oct. Obst. lights avail.; student training in area below 5000'; CFS. CLOSED.
Downey	Vultee	1-1/4 S, creek, 1 E. 33-55, 118-08	100'	40 _h R ₁	San Diego	* T-3620 kcs., 7:30 a.m. to 6:30 p.m. daily; Sunday on prior req.
Dunsmuir	Site 25B, SF-SA	4 N, US 99W, RR 1/2 W. 41-18, 122-16	5240'	30 R ₁ L ₃	Mt. Shasta	* R-278 cont.
(N) El Centro	El Centro MCAS	7 WNW, rd. W, US 80 RR 1S. 32-49-16, 116-39-45	550'	65 _h R ₂ L ₆ S ₃	San Diego	T-3295, 6970 kcs., cont. 80-91-100 oct. No beacon; contact lights on req.
(N) El Toro (Santa Ana)	El Toro MCAS	3-7/10 NW, 9 SE of Santa Ana RR SW. 33-39-30, 117-44-00	530'	72 _h R ₁ L ₅ S ₃	San Diego	T-3295 kcs., cont. 72-91-100 oct.
(A) Estrella (Paso Robles)	Estrella AAF	8 SSE, 7 NE of Paso Robles. 35-40-20, 120-35-10	806'	60 _h L S ₂	San Francisco	90-100 oct. Mobile floodlights avail.
(N) Eureka	Eureka MAAF (LTA)	2 W. 40-46-45, 124-12-39	15'	24 _h S ₃	Mt. Shasta	2 mooring circles. 91 oct. No storage.
Eureka	Humboldt County	5-1/6 ENE, rd, RR, bay NW; RR 1/2 SW. 40-48-00, 124-05-30	10'	24	Mt. Shasta	
(N) Eureka	Navy Expeditionary Airship Base	2W, Humboldt Bay 1/2 E. 40-47-00, 124-12-20	15'	24 _h L ₆	Mt. Shasta	Can be used by planes also.
(A) Fairfield	Fairfield-Suisun AAF					See Suisun
Fresno	Fresno-Chandler	1-1/2 WSW, State 180 N, roads S, W. 36-44, 119-49	250'	40 R ₁ L ₅ S ₂	Mt. Whitney	R-344 kcs., cont.; lights on req. only.
(A) Fresno	Hammer, army	4-2/5 NE, roads N, E. 36-46, 119-45	330'	71 _h R ₁ L ₅ S ₃	Mt. Whitney	T-278 kcs., 126.18 mo., cont. 70-90-100 oct. No storage.
(N) Fullerton	Fullerton	5W, RR NNE, roads N, E, RR 1 SW. 33-52-00, 117-58-30	92'	18 L ₃ S	San Diego	* Used by Navy as aux. field. Storage avail.
Furnace Creek Inn	Death Valley National Monument	27 NW of Death Valley Jct., State 190 W. 36-28, 116-52	-178'	35	Mt. Whitney	*
(A) Glendale	Grand Central Air Terminal	2-1/2 NW, bet. RR, river. 34-09-28, 118-18-00	460'	50 _h R ₁ L ₅ S ₁	Los Angeles	* T-201 kcs., 126.18 mo., cont. 90-100 oct. Circle fld. for green light if no radio.
Grass Valley	Loma Rica	2-1/4 ENE, road E, E, RR 1/2 E. 39-15-30, 121-02-00	2775'	47	Sacramento	*
(A) Half Moon Bay (Moss Beach)	Half Moon Bay Flight Strip, army	5-1/2 NW, State 56, 1/2 NE, Pacific W. 37-30-15, 122-30-00	36'	50 _h L ₅ S ₁	San Francisco	90-100 oct. No beacon
(A) Hawthorne	Hawthorne, army	1/2 E, RR S, road E, W. 33-55, 118-20	64'	51 _h S ₁	Los Angeles	
Hayfork	Hayfork	1 ESE, road, 1/4 N. 40-34, 123-10	2350'	23	Mt. Shasta	* Hazardous
(A) Hayward (Russell City)	Hayward AAF	2 WSW, road E, RR W. 37-39-30, 122-06-45	25'	55 _h R ₁ L ₅ S ₁	San Francisco	T-206 kcs., 126.18 mo., 7 a.m. - 11 p.m. 90-100 oct. Contact lights on req.
(A) Hemet	Ryan, army	2-1/2 WSW, road N, RR SE. 33-44, 117-01	1502'	23 L S ₃	San Diego	Obst. lights avail. Caution - student training. 70-100 oct. CFS.
(N) Hollister	Hollister NAAS	2-3/10 N, State 156 E, 36-53-15, 121-24-30	233'	44 _h L ₅ S ₂	San Francisco	100 oct. No beacon. Trees SW.

CALIFORNIA

CITY	AIRPORT NAME	LOCATION	ELEV.	CLASS	CHART	REMARKS
(N) Holtville	Holtville NAAS	7-1/2 NE; canal W. 32-50-15, 116-15-30	70'	60 _h R ₁ L ₅ S ₃	San Diego	T-3295 kts., cont. 91-100 oct. White course lights for local training control purposes.
(N) Imperial	Imperial County	3/10 S; 3 N of El Centro; US 99 E. 32-50, 116-35	-69'	24	San Diego	*
Independence	Independence	9/10 N; US 8 N. 36-49-00, 118-12-15	3928'	32 S ₃	Mt. Whitney	80 oct. 40' tress S.
(A) Indio	Shaver's Summit, army	29 1/2 ESE; US 60, 70 S; dry lake 3 ENE. 33-39-30, 116-43-00	1200'	60 _h L ₅ S ₃	San Diego	No obst. lights. No storage. Mtns. N, S, W. 70-90-100 oct.
(A) Inyokern	Kern County	1 WNW, RR 1/2 E; US 395 E. 35-39-15, 117-49-45	2400'	72 _h	Los Angeles	*
(N) Jacumba Hot Springs	Jacumba Hot Springs, navy	1 E; US 80 N. 32-37-00, 116-10-30	2900'	25	San Diego	
(A) King City	King City (Mesa del Rey Army	1-1/2 NNE; road S. 36-14-00, 121-08-30	360'	46 _h L S ₃	San Francisco	Obst. lights avail. 70-90 oct. CPS.
La Mesa	Conniry's	2 WSW, Highway N. 32-46-00, 117-03-15	500'	13	San Diego	3-750' towers (lighted) 1/2 mi. SW. 40' trees, house, pole line SSE.
(A) Lancaster	War Eagle, army	5 W; State 138 N. 34-42-00, 118-13-30	2850'	31 R ₁ L S ₃	Los Angeles	T-4220 kts., cont. 90-100 oct. CPS. Closed lights to transient aircraft. Flood, obst. lights
(A) Lemoore	Lemoore AAF	9 SW; road N; RR, 1/2 NW. 36-14-30, 119-56-00	241'	48 _h R ₁ L ₅ S ₃	Mt. Whitney	T-219 kts., cont. 70-90 oct. Entire fld. avail only when dry. Student training.
(N) Livermore	Livermore NAS	3-7/10 E; RR 4/5 N. 37-41-00, 121-42-15	630'	43 _h R ₁ L ₅ S ₃	San Francisco	T-350 kts., 7 a.m. to 11 p.m. Hills around field, 65' bldg. 400' N.
(N) Livermore	Site 33, LA-SF	1 NW; US 50 NE. 37-42, 121-48	440'	40 R ₁ L S ₂	San Francisco	* Voice, 278 kts., cont. 100 oct. Lights on N half E/W strip. Used by Navy.
(A) Lomita (Harbor City)	Lomita Flight Strip, army	1 W; 4/10 N of US 101A; 8/10 E of St. 184. 33-48-00, 118-20-45	90'	50 _h	San Diego	Low mtns. S. Two 280' towers 5000' NW, NW/SE runway. 90-100 oct.
(N) Lompoc	Lompoc	1 N; river N. 34-40, 120-28	95'	14	San Francisco	*
(N) Lompoc	Lompoc MAAF (LTA)	3/5 N; river 1 N. 34-39-30, 120-28-00	89'	10 _h R ₁ L ₅ S ₁	San Francisco	T-5295-6970 kts. 91 oct. Dirigible mooring mast.
Lone Pine	Lone Pine	4/5 SE; US 8 W; RR 1/4 E. 36-35-45, 118-03-15	3700'	29 S ₃	Mt. Whitney	73 oct. 80' tress NW. Caution - hazards - light planes only.
(A) Long Beach (N)	Long Beach (Daugherty)	4 NE; RR W. 35-48-57, 118-10-00	35'	70 _h R ₂ L ₅ S ₃	San Diego	* T-347 kts., cont.
(N) Los Alamitos	Los Alamitos NAS	2 SE; 7-3/5 E of Long Beach; riv. 1 W. 33-47-30, 118-03-15	23'	56 _h R ₁ L ₅ S ₃	San Diego	T-317 kts., days only and on req. 73-91 oct.
Los Angeles (Culver City)	Culver City	2 S of Culver City; creek. RR S. 34-00, 118-24	25'	24	Los Angeles	*
Los Angeles (Burbank)	Lockheed Air Terminal	11-1/2 NW; 3-1/2 NW of Bur- bank. 34-12, 118-22	708'	55 _h R ₂ L ₅ S ₃	Los Angeles	* T-278 kts., cont. Closed to military air- craft except on official business.
(A) Los Angeles	Los Angeles	10-3/4 SW; RR E; road S. 33-57, 118-23	96'	52 _h R ₃ L ₅ S ₃	Los Angeles	* T-272 kts., cont. 100 oct. fld. lights on req. only. Inst. approach lights on req.
(A) Los Angeles	Van Nuys Metropolitan, army	17 NW; 3 NW of Van Nuys; RR N; rd. E. 34-13, 118-29	770'	62 _h R ₁ L ₅ S ₃	Los Angeles	T-219 kts., 128.18 mo., cont. 100 oct. No beacon, lights on request.
(A) Lost Hills	Lost Hills-Kern County	1/5 NE; US 468 S. 35-37, 119-41	285'	50 _h	Los Angeles	*
Madera	Madera (new)	3 NW; US 90, 1/4 NE; road S 36-59-30, 120-06-45	271'	45 _h	San Francisco	*
Manzanar (Independence)	Inyo County	1/2 E; US 6 W; aqueduct 1/4 E. 36-43-30, 118-08-45	3875'	50 _h L ₅ S ₃	Mt. Whitney	73 oct. No storage. Lights on request.

CALIFORNIA

* UNDESIGNATED T-TOWER R-RANGE

12
CALIFORNIA

CITY	AIRPORT NAME	LOCATION	ELEV.	CLASS	CHART	REMARKS
Maricopa	Cuyama	15 SW, 34-52, 119-29	2749'	26	Los Angeles *	
(A) Mariposa	✓ Mariposa	4-1/2 NW; 1/4 N of Mt. Bul- lons, State 49 SW, 37-31, 120-02	2200'	21	San Francisco *	
(A) Marysville	✓ Marysville AAF	3-1/5 SSE; RR W; river 1W; RR 1/2 E, 39-06, 121-34	64'	60 _h R ₁ L ₅ S ₃	Sacramento	T-272 kcs., 126.18mo. cont. 70,90,100 oct. no storage. 80' pole 375' SE of control tower.
(A) Merced	✓ Merced Air Base, Aux., army	2-1/2 NW; RR SW; RR 3/4 E. 37-20, 120-31	175'	36 E	San Francisco	Storage avail. Closed to all transients.
Merced	✓ Merced	2 SW, road W, 37-17, 120-31	162'	40 _h	San Francisco *	
(A) Merced	✓ Merced AAF	6-1/2 NW; RR SW; creek 4 SE 37-22, 120-34	180'	55 _h R ₁ L ₅ S ₃	San Francisco	T-396 kcs., cont.; 80,90 oct.; lights oper. only during student training; intensive train.
Mineral	Mineral	1-1/2 W, State 36 N, 40-21, 121-47	4800'	26	Mt. Shasta *	
(A) Mirage	✓ Mirage Lake, army	18-1/2 NW of Victorville			Los Angeles	Partly filled with water.
(A) Modesto	✓ Modesto, army	2 ESE; canal N; river 1 S; RR 1/2 N, 37-37-30, 120-58-00	95'	43 _h S ₂	San Francisco	100 octane.
(N) Mojave	✓ Mojave MCAS	7/10 E, US 466, 1/2 S. 35-03-16, 118-10-00	2751'	50 R L S h 1 5 3	Los Angeles	T-3295 kcs. during normal day, night flying hrs other times on receipt of flight plan, 100,80 oct. Ext. local flying nights. No storage.
(A) Montague	✓ Montague	1 W, State 82 S; RR N; riv- er 1 W, 41-44, 122-32	2620'	32 L ₃	Mt. Shasta	* Beacon atop 150' hill 500' SE.
(A) Montague	✓ Siskiyou County, army	4-3/10 NE; RR 3/4 W, 41-46-30, 122-28-18	2647'	73 _h	Mt. Shasta	
(A) Montebello	✓ Vail	2-1/4 SW; RR SW. 34-00, 118-08	165'	30	Los Angeles *	
(N) Monterey	✓ Monterey NAAS	3-2/5 ESE; bay 1/2 N. State 117 S, 36-35-30, 121-51-00	164'	50 R L S h 1 5 1	San Francisco	T-3295. 100 octane. No beacon.
(A) Muroc	✓ Muroc AAF	2 S, edge of dry lake, road N, 34-54, 117-52	2280'	39 R L S h 2 5 3	Los Angeles	T-219 kcs., 126.18 mo., cont. 70,90,100 oct. No storage.
(A) Muroc	✓ Muroc Flight Test Base, Base, army	3 N; US 466, 2N 34-58, 117-52	2273'	220 S ₃	Los Angeles	Hard dry lake bed 18,000 x 22,000'.
(A) Needles	✓ Needles AAF	5-1/2 S; US 66, 1E 34-45-45, 114-37-30	880'	50 L S ₁ h 5 1	Los Angeles	80,91 oct.
Newhall	Site, 3A, LA-SF	2-1/5 NW; US 99; RR 1/2 E; road W, 34-24-00, 118-33-15	1190'	40 R L S h 1 4 1	Los Angeles	* R-209 kcs., cont.
(A) Oakland	✓ Oakland	5 S; bay SW and N; RR SE. 37-43-52, 122-13-00	5'	52 R L S h 2 6 3	San Francisco	* T-278 kcs., 126.18 mo., cont. 91,100 oct. Restricted to Army, Navy, airlines.
Oceanside	Site S, EQ-LA	3 NW; bet. US 101 ocean. 33-13-45, 117-24-45	10'	28 R L S h 1 3	San Diego	* Voice, 278 kcs., cont. No beacon. 30' tower 200' N.
Olancho	Adanson	3/5 SE; US 6 W; road N. 36-16-45, 118-00-00	3648'	27 S ₃	Mt. Whitney	No storage. 30' poles W; 75' towers E. 73-80 oct.
(A) Ontario	✓ Ontario AAF	1-1/2 E; bet RRs. 34-03-30, 117-37-30	934'	62 P ₁ L S h 5 1	Los Angeles	T-219 kcs., 126.18 mo., cont. 91-100 oct.
(A) Oroville	✓ Oroville AAF	3 SW; State 21 N; river 2 E. 39-23-45, 121-37-00	194'	61 R L S h 1 5 1	Sacramento	T-206 kcs., 126.18 mo., 6 a.m. to 12 midnight 100 oct.
(A) Otay	✓ Otay Mesa NAAS (Brown Field)	5-1/2 ESE; reservoir 3-1/2 NE 32-43-30, 116-58-45	512'	60 R ₁ L S ₃	San Diego	T-6970, 3295 kcs. 87,96 oct. No storage
(A) Oxnard	✓ Oxnard Flight Strip, army	5 E; US 101, 1/2 N. 34-12-45, 119-04-20	78'	50 _h S ₁	Los Angeles	100 oct.

* UNDESIGNATED T-TOWER R-RANGE

		CALIFORNIA					
CITY	AIRPORT NAME	LOCATION	ELEV.	CLASS	CHART	REMARKS	
(A) Oxnard ✓	Ventura County, army	1 W; road E; N; ocean SW 34-12-00, 119-11-30	34'	46 L ₃ S ₃	Los Angeles	70-90-100 oct. Lights on req. CPS.	
(A) Palmdale ✓	Palmdale AAF	3 NE; RR 2 W; road 3/4 E. 34-37-30, 118-05-30	2521'	70 _h R ₂ L ₅ S ₁	Los Angeles	T-4220 kcs. 90-100 oct. Student training.	
(A) Palm Springs ✓	Palm Springs AAF	2-1/2 E; road S; RR 3 NE. 33-49-30, 116-30-00	450'	70 _h R ₁ L ₅ S ₃	San Diego	T-278 kcs., cont. 80-100 oct.	
	Palm Springs	1/2 E; road S. 33-49, 116-32	450'	32	San Diego	*	
	Pomona	3 NW; 1 SW of LaVerne; res- ervoir W. 34-05, 117-47	975'	27 S ₃	Los Angeles		
(A) Pomona ✓	Pomona, army	2 S; road N; State 71, 1 E, RR 1 NE. 34-01-30, 117-45-00	775'	20 S ₂	Los Angeles		
(A) Porterville ✓	Porterville AAF	3 SW; State 65, RR 2 E. 36-02, 119-03	430'	60 _h L ₅ S ₁	Mt. Whitney	90-100 oct. Boundary lights oper. on req.	
	Quincy	2 E; State 24 S; RR 1/4 N. 39-56-14, 120-54-00	3400'	18 S ₁	Sacramento		
	Handsburg	2 E; road SE. 35-23, 117-38	3400'	15	Los Angeles	*	
	Havendale	1/5 N; US 395, RR W. 40-48-30, 120-21-15	5260'	18	Mt. Shasta	*	
(A) Red Bluff ✓	Bidwell	1-1/2 SW; US 99, RR 1 E. road W. 40-10, 122-14	350'	40 _h R ₁ L ₅ S ₂	Mt. Shasta	* R-362 kcs., cont. 100 oct. Lights on req. only.	
(N)	Redding	Benton	722'	25	Mt. Shasta	*	
(A) Redding ✓	Redding AAF	7-1/2 SE; river 3 S; road 1/4 W. 40-30-30, 122-17-30	495'	51 _h R ₁ L ₅ S ₃	Mt. Shasta	T-201 kcs., 126.18 mcs., cont. 70-90-100 oct. No storage. Lights on req.	
(A) Rice (Thermal) ✓	Rice AAF	2-1/5 ESE; Highway, RR N. 34-04-30, 114-49-00	850'	55 _h R ₁ L ₅ S ₁	Los Angeles	T-278 kcs., 126.18mc., 5 a.m. to 10 p.m.; 80-100 oct.	
(A) Riverside ✓	Arlington	5 SW; 1-1/2 S of RR bridge; road S. river N. 33-57, 117-26	825'	27	San Diego	*	
(A) Riverside ✓	March, army	10 SE; US 395, RR SSW. 33-34, 117-16	1513'	67 _h R ₂ L ₄ S ₃	San Diego	T-201 kcs., 126.18 mc., cont. 100 oct. No storage.	
	Rosemond	Barnes	2300'	38	Los Angeles	*	
(A) Sacramento ✓	McClellan, army	8 NE; US 40, RR SE. 38-39-30, 121-21-00	78'	60 _h R ₁ L ₅ S ₃	Sacramento	T-396 kcs., 126.18mc., cont. 70-90-100 oct. Lights on req.	
(A) Sacramento ✓	Mather, army	10-1/2 E; 2 S of Mills; RR 2 NW. 38-33-30, 121-17-45	87'	50 _h R ₁ L ₅ S ₃	Sacramento	T-201 kcs., cont. 100-70-90 oct.	
(A) Sacramento ✓	Sacramento	4S; State 24 W; RR 1/4 W. 38-31-00, 121-29-30	17'	60 _h R ₂ L ₅ S ₃	Sacramento	*T-278 kcs., 126.18 mc., cont. 100 oct. No storage. Restricted to Army, Navy, airlines.	
(A) Salinas ✓	American Legion, army	1-1/4 N; race track 1/2 SW US 101W, 36-42, 121-39	55'	33 S ₂	San Francisco		
(A) Salinas ✓	Salinas AAB	2-1/2 SE; RR 1 SW, road NW. 36-39-53, 121-36-45	71'	50 _h R ₂ L ₅ S ₃	San Francisco	T-219 kcs., 126.19 mc., cont. 70-90-100 oct. Unlighted 50' trees 500' N.	
(N) Salton Sea	Salton Sea NAAS					See Westmorland.	
(A) San Bernardino ✓	San Bernardino Army Air Depot	3-1/2 ESE; road N; RR SW. 34-06-00, 117-14-30	1120'	66 _h R ₁ L ₅ S ₃	Los Angeles	T-272 kcs., 126.18 mc., cont. 70-90-100 oct.	
(N) San Clemente Island	San Clemente NAAS	80W of San Diego; 8 from N end Island. 32-56-00, 118-31-45	890'	50 _h L ₅ S ₂	San Diego	100 oct.	

CALIFORNIA

* UNDESIGNATED T-TOWER R-RANGE

CALIFORNIA

CITY	AIRPORT NAME	LOCATION	ELEV.	CLASS	CHART	REMARKS
(A) San Diego (N)	✓ Camp Kearney NAAS	9-1/2 N; US 995, 1/2 E. 32-52-15, 117-07-45	466'	60 _h L ₅ S ₃	San Diego	91-100 oct. Land and take off according to yellow tee at runway intersection.
(A) San Diego (N)	✓ Lindbergh	2 W; between bay, US 101 32-44, 117-11	15'	50 _h R ₂ L ₅ S ₁	San Diego	* T-278 kcs., cont. 73-92 oct. CLOSED.
(A) San Diego	✓ Peik	4-4/5 WNW; between RR, bay. 32-46, 117-13	20'	26 S ₃	San Diego	* 73 oct. Emergency landing only.
(A) San Diego (N) (San Ysidro) (N) San Diego	✓ Ream NAAS San Diego NAS	11 SSE; 3-1/5 W of San Ysidro 32-34, 117-07 4-1/2 WSW; across bay on N Island, 32-42-00, 117-12-30	23' 31'	60 _h R ₁ L ₅ S ₃ 60 _h R ₁ L ₅ S ₃	San Diego	T-3295, 6390, 6970 kcs., cont. 91-100 oct. No storage. 82 lgts. on 1 1/2 hr's notice. Course lgts. for local training.
(A) San Francisco (N)	✓ San Francisco	10 S; road W; bay E. 37-37, 122-23	6'	60 _h R ₂ L ₅ S ₃	San Francisco	* T-269 kcs., 126.18 mc., cont. 90-100 oct. Range, contact lgts. on req. 70-115' cranes, towers
San Jose	Reid-Hillview	3-7/10 ESE; road N, S. 37-19-30, 121-50-00	200'	27	San Francisco	* N, NW. Restricted to Army, Navy, Airlines.
(A) San Jose	✓ San Jose, army	2-1/2 E; road SW. 37-19-30, 121-51-00	125'	27 L S	San Francisco	Floodlights. Storage avail.
San Luis Obispo	✓ San Luis Obispo	2-1/2 SSE; US 101 W; roads NE, S, 35-14, 120-39	200'	40 _h	San Francisco	*
(A) San Nicolas (N) Island (N) San Pedro	✓ San Nicolas Island NAF Terminal Island NAS	1 E; 90 SW of Los Angeles. 33-14, 119-28 2 ENE; on Terminal Island; bay E, 33-44-45, 118-15-45	625' 10'	23 49 _h R ₁ L ₅ S ₂	San Diego	T-338 kcs. 1 hr. before sunrise to 9 p.m.; other hrs. on req. of flight plan, 68-91-100 oct.
(A) San Rafael	✓ Hamilton, army	7 NNE; RR W; bay E. 38-04, 122-30	-2'	80 _h R ₁ L ₅ S ₃	San Francisco	T-219 kcs., 126.18 mc., cont. 70-90-100 oct. 270' radio towers W; 190' trees W, NW.
(A) Santa Ana	✓ Orange County AAF	4-1/2 S; US 101 E; at fork of roads, 33-40, 117-52	47'	48 _h R ₁ L ₅ S ₃	San Diego	T-219 kcs., 126.18 mc., 6:30 a.m. to 10:30 p.m. Caution - naval blimps within 3 mi. radius.
(N) Santa Ana	Santa Ana NAS (LTA-HTA)	3-6/10 SE. 33-42-22, 117-49-35	50'	20 _h R ₂ L ₅ S ₃	San Diego	T-3295, 6970 kcs., cont. 91 oct. No storage. 6 mooring circles 600' in diameter.
(N) Santa Barbara (Goleta)	✓ Santa Barbara MCAS	8-1/10 W; US 101 N; ocean 1 S. 34-25-30, 119-50-30	9'	45 _h R ₂ L ₅ S ₃	Los Angeles	T-278 kcs., cont. 72-91-100 oct. No storage. lights on req.
(A) Santa Maria	✓ Hancock, army	1 SE; RR N; race track W; road E, 34-56-30, 120-25-30	231'	33 _h L ₃ S ₃	San Francisco	70-90-100 oct. No beacon. 3900' turfed landing area available. CPS.
(A) Santa Maria	✓ Santa Maria AAF	3-1/2 S; US 101 E. 34-53-30, 120-27-00	229'	51 _h R ₁ L ₅ S ₃	San Francisco	T-396 kcs., 126.18 mc., cont. 79-90-100 oct. Caution - primary trainers in vicinity.
(A) Santa Monica	✓ Clover	2-1/2 E; golf course S; rd. N, E, 34-01, 118-27	153'	39 _h R ₁ L ₅ S ₂	Los Angeles	* T-272 kcs., 8 a.m. - sunset, others on req. No beacon or obst. lights; closed nights; 60' control tower E edge fld. unlighted, CLOSED.
(A) Santa Rosa	✓ Santa Rosa AAF	7 NW; RR 1 NE; creek 1/2 S; US 101 2E, 38-30-28, 122-48-34	117'	45 _h R ₁ L ₅ S ₃	Sacramento	T-278 kcs., 126.18 mc., cont. 90-100 oct.
(N) Santa Rosa	Santa Rosa NAAS	2-1/2 SW; State 12 N, road W RR 1/2 N, 38-25, 122-45	110'	70 _h L ₅ S ₃	Sacramento	92-100 oct. No storage.
(N) Santee (Camp Gillespie)	Parachute Training School, marine corps	1 S; road E; Creek W. 32-49, 115-58	375'	42 _h	San Diego	
(N) Seal Beach	Seal Beach, navy	1 E; US 101 SW; ocean 1/2 SW 33-44-30, 118-05-00	5'	19 S	San Diego	Storage available.
Shafter	Shafter-Kern County	3 SE; between RR, road. 35-28, 119-14	500'	20	Los Angeles	* See Dunsmuir, Calif.
Shasta Springs	Site 25B, SF-SA					
Si Lake	Site 18, LA-SL	2-1/2 SSE; 5 N of Baker; St. 127, RR 1/4 E, 35-20, 116-06	907'	R ₁ L ₃ S ₃	Los Angeles	R-269 kcs., cont. No storage.

CITY	AIRPORT NAME	LOCATION	CALIFORNIA ELEV.	CLASS	CHART	REMARKS
(A) Stockton	✓ Stockton, army	4 SSE; RR W, SW; US 99 1 E. 37-54, 121-15	23'	45 _h R ₁ L ₅ S ₃	San Francisco	T-272 kcs., 6:30 a.m. to 5:30 p.m. or until end of student flying for the night. Lights on 15 min. notice. Intensive training. 100 oct.
Suisun-Fairfield	Site 4, SF-SA	5 E Fairfield; State 12 S slough W. 38-15, 121-57	20'	31 L ₃	Sacramento	*
(A) Suisun (Fairfield)	✓ Fairfield-Suisun AAF	5 E. Fairfield 6 E. 38-16-00, 121-56-30	50'	74 _h R ₂ L ₅ S ₃	Sacramento	T-275 kcs., cont. 90-100 oct.
(N) Sunnyside (Mountain View)	✓ Moffett Field NAS (LTA)	3 NNW; Mountain View 2 NE. US 101 S. 37-24-30, 122-03-00	20'	70 _h R ₂ L ₄ S ₃	San Francisco	T-3295, 6970, days and on req. 73-87-91-100 oct No storage. 8 mooring circles.
Susanville	Susanville	6-1/2 SE; US 395 SW; N. lake 1-1/2 SE. 40-22-30, 120-34-30	4200'	38 S ₃	Mt. Shasta	No storage.
(A) Taft	✓ Allen, Aux. #3	25 SE. 35-03, 119-05	444'	31 _h L	Los Angeles	Mobile flood lights. Aux. to Gardner Field.
(A) Taft	✓ Gardner, army	9 ESE; RR SE. 35-06-30, 119-18-00	428'	60 _h R ₁ L ₅ S ₃	Los Angeles	T-272 kcs., 6 a.m. to 12 midnight, other hrs. on req. 70-100 oct.
(A) Taft	✓ Kern, Aux. #2	21 SE. 35-04, 119-06	444'	55 _h L	Los Angeles	Mobile flood lights. Aux. to Gardner Field.
(A) Taft	✓ Parker, Aux. #1	15 SE. 35-04, 119-13	444'	30 _h L	Los Angeles	Obst. lights. Aux. to Gardner Field.
Taft	✓ Taft-Kern County	1/2 E; RR S. 35-08, 119-27	875'	27 L ₃	Los Angeles	*
Tehachapi	Tehachapi-Kern County	1/4 N; RR S. 35-08-25, 118-26-40	3960'	45	Los Angeles	* Emergency landings only.
(A) Thermal	✓ Thermal AAF	1-4/5 SW; US 99 W. 33-37-30, 116-09-54	-119'	50 _h R ₁ L ₅ S ₃	San Diego	T-396 kcs., cont. 70-90-100 oct. No storage.
(A) Tracy	✓ Tracy Army Aux.	3-1/2 S; road E; RR 1/2 SE. 37-41, 121-26	190'	36	San Francisco	*
Truckee	Site 16B, SF-SL	3-3/5 ENE; US 40 1/4 S; RR 1/4 E; 30-21-15, 120-08-00	5820'	34 L ₃	Sacramento	*
(A) Tulare	✓ Rankin Aeronautical Academy, Inc. army	4-1/2 SE; US 99 2 W. 36-09-30, 119-15-30	280'	26 L S ₃	Mt. Whitney	73-87 oct. Portable flood, obst. lights avail. Heavy student traffic in 10 mi. radius. CPS.
(A) Tulare	✓ Tulare, army	3 SSE; US 99 W; RR 1/2 W. 36-10, 119-20	300'	24 S	Mt. Whitney	Storage avail. CPS.
(A) Twentynine Palms	✓ Condor #1, army	4-4/5 N; road E; S end dry lake. 34-12, 116-03	1761'	30 L S ₃	Los Angeles	70-90 oct. Obst. lights avail. CPS. CLOSED.
Ukiah	✓ Ukiah	1 S; RR E; US 101W. 39-08, 123-12	612'	40 _h L ₅	Sacramento	* No beacon. Emergency landings only.
(N) Vernalis	Vernalis NAAS	2-3/10 S. 37-36, 121-19	200'	70 _h L ₅ S ₃	San Francisco	100 oct.
(A) Victorville	✓ Victorville AAF	6 NW; US 66, RR, 2 E; road W. 34-35-30, 117-22-00	2861'	73 _h R ₁ L ₅ S ₃	Los Angeles	T-278 kcs., cont. 70-100 oct.
(A) Visalia	✓ Sequoia, army	8-1/2 NNW; RR 2 E; road 1-1/2 E. 36-27, 119-19	310'	23 L ₁ S ₃	Mt. Whitney	70-90 oct. Beacon avail. in emergency. CPS.
(A) Visalia	✓ Visalia AAF	5 W; State 40 N; US 99 W; RR 1/4 W. 36-19-00, 119-23-30	300'	60 _h L ₅ S ₃	Mt. Whitney	Boundary, contact lights on request. 70-90-100 oct.
(N) Walnut Creek	Sherman, navy	3 N; State 21 W; RR E; State 24 S. 37-57, 122-03	50'	28 S ₃	San Francisco	
Watsonville	✓ Watsonville NAAF (HTA)	2-1/5 NW; Hwy. NE; river N, NW. 36-55-30, 121-47-30	150'	45 _h L ₅ S ₃	San Francisco	

CALIFORNIA

* UNDESIGNATED T-TOWER R-RANGE

CALIFORNIA						
CITY	AIRPORT NAME	LOCATION	ELEV.	CLASS	CHART	REMARKS
(N) Watsonville	Watsonville NAAF (LTA)	3-4/5 SSW; State 1 E; ocean 2 W. 36-51-30, 121-47-00	125'	23 _h L ₄ S ₃	San Francisco	91 oct. No storage. 2 mooring circles.
Weaverville	Weaverville	1 SE; US 299 E 40-43, 122-56	2040'	22	Mt. Shasta	
(N) Westmorland	Salton-Sea NAAS	16-1/10 NW; SW corner Salton Sea. 33-11-30, 115-50-15	245'	40 R ₁ L ₅ S ₃	San Diego	T-3295; daylight only. 72-100 oct. No storage. Repairs for seaplanes only.
Williams	Site 9, SF-SA	4-1/2 S; RR; US 99; 2 E. 39-06, 122-09	130'	40 R ₁ L ₃	Sacramento	* R-326 kcs., cont.
(A) Willows	Willows, army	1 W; road; RR N. 39-31-15, 122-13-12	130'	50 L ₅	Sacramento	Contact lights on request.
(A) Wilmington (Los Angeles)	Los Angeles Harbor, Army	1 W; 20 S of Los Angeles; harbor; 1 S. 33-47, 118-17	30'	16	San Diego	For blimps only.
(A) Winters	Winters Flight Strip, army	7 ENE; State 90 W. 38-35-40, 121-51-00	97'	60 _h L S ₁	Sacramento	Obst. lights. 91 Oct.

COLORADO						
CITY	AIRPORT NAME	LOCATION	ELEV.	CLASS	CHART	REMARKS
Akron	Site 9, DV-GI	3-9/10 SE; RR; US 34 N. 40-07-00, 103-09-30	4585'	53 _h R ₁ L ₃	Cheyenne	* R-368 kcs., cont.
Alamosa	Alamosa	2 S; US 285 W. 37-26, 105-52	7550'	58 S ₃	Trinidad	No storage.
Alvin	Site 15, DV-GI	3-1/2 NNE; roads 3 S, N. 40-21-30, 102-06-30	3611'	40 L ₃	Cheyenne	*
(A) Arlington (La Junta)	Arlington Aux. #4, army					See La Junta (Arlington).
Argona	Talle Ranch	5-1/2 SW; road W. 38-48, 103-12	4800'	40	Denver	*
Boulder	Boulder	3 ENE; RR NW; S. 48-02-15, 105-13-30	5350'	42 L S ₃	Cheyenne	Obst. lights; 35' bldg. N.
(A) Colorado Springs	Peterson, army	6-1/2 E; US 24, 1 N. 38-49, 104-42	6178'	83 _h R ₁ L ₅ S ₃	Denver	T-278 kcs., cont. 73-91-100 oct. No storage. lights on 30 min. notice.
Colorado Springs	Valley Flying Field	9-1/5 N; US 85, 87 E. 38-58-15, 104-48-45	6575'	45 S ₃	Denver	73-80 oct. SE corner unusable.
Cortez	Cortez	3-1/2 SW; US 666 E. 37-19, 103-38	6000'	44 S ₂	Grand Canyon	
Craig	Craig	1-2/5 SE; river N. 40-30, 107-32	6300'	26	Cheyenne	*
Creede	Creede	2 SSE; State 149, hills NW. 37-49-30, 106-55-15	8700'	40 S ₂	Trinidad	Pough off strips.
Delta	Delta	3-1/2 E; road N. 38-44, 108-01	5000'	39	Grand Junction	*
(A) Denver (Aurora)	Buckley, army	12-1/2 ESE; 7-1/2 ESE of Low- ry fld. 39-42-15, 104-45-00	5560'	86 _h R ₁ L ₅ S ₃	Denver	T-201 kcs., cont. 91-100 oct. Contact lights on req.
Denver	Civil Air Patrol	4-1/2 ENE; 1/4 W of Denver Arpt. 39-46, 104-54	5320'	29 L S ₃	Denver	* Floodlights on hangar, light 1/2 of field.

COLORADO						
CITY	AIRPORT NAME	LOCATION	ELEV.	CLASS	CHART	REMARKS
Denver	Combs	3-1/2 NE; RR N. 39-46, 104-56	5200'	32 S ₂	Denver	
(A) Denver	✓ Denver	5 ENE; RR N. 39-45-30, 104-53-00	5308'	65 _h R ₂ L ₆ S ₃	Denver	T-278 kcs., 126.18 mc., cont. 100 oct. No storage. 7000' N/S strip avail.
Denver	Hayden	4 NE; US 6 W. 39-46-55, 104-55-45	5235'	40 L ₂ S ₃	Denver	
(A) Denver	✓ Lowry, army	5 ESE; roads all sides. 39-45-15, 104-53-39	5391'	83 _h R ₁ L ₅ S ₃	Denver	T-278 kcs., 126.13 mc., cont. 70-90-100 oct.
DuPont	Rutledge	1 S; bet. RR, highway. 39-50-00, 104-55-30	5080'	42 S ₃	Denver	No storage.
Durango	✓ Durango	1 NE; NE city reservoir. 37-17, 107-52	6875'	40 S ₁	Trinidad	500-1200' mtn. E, W. Not to be used by pilots unfamiliar with fld., -small, rough, rolling.
Fairplay	Peter	3 SSE; State 9 E. 39-11-00, 105-53-30	9700'	67	Denver	*
(A) Fort Collins	✓ Fort Collins, Site 5, DV-LR	4 WNW; road S. 40-35-37, 105-08-07	5150'	39 L ₂ S ₃	Cheyenne	400' hills NW; 25' poles SE. CPS.
Fort Morgan	✓ Young	4 W; State 52 E. 40-18, 103-43	4460'	52	Cheyenne	*
(N) Grand Junction	✓ Walker	2-1/5 NNE; road W. 39-00-15, 108-31-45	4342'	54 _h L ₃ S ₃	Grand Junction	
Gunnison	Meeker Ranch	23 SSE; river, State 114 E. 38-14, 105-45	8500'	55	Denver	*
Gunnison	Woodman Memorial	2-1/2 S; hill E; creek N. 38-31, 106-56	7700'	42	Denver	*
(A) La Junta	✓ La Junta Air	4-2/5 NNE; State 109 W. 38-03, 103-31	4262'	80 _h R ₂ L ₅ S ₃	Denver	T-317 kcs., cont. 70-90-100 oct. No storage. Extensive student training.
(A) La Junta (Arlington)	✓ Arlington Aux. #4, army	28 NNE; Arlington 3-3/10 WNW 38-19-30, 103-16-15	4424'	70 _h L ₅	Denver	
(A) La Junta (Las Animas)	✓ Las Animas Aux. #2, army	19 NE; Las Animas 5-9/10 SSE. 38-08-45, 103-15-30	4119'	70 _h L ₅	Denver	
(A) La Junta (Rocky Ford)	✓ Rocky Ford Aux., army	13-4/5 NW; Rocky Ford 6 S. 38-08-15, 103-41-45	4367'	60 _h L ₅	Denver	
Lamar	✓ Site 10, PU-WD	3-7/10 WSW; canal N; RR N. 38-04-15, 102-41-00	3673'	40 L ₃ S	Denver	**Storage avail.
(A) Las Animas	✓ Las Animas Aux. #4, army					See La Junta (Las Animas)
(A) Leadville	✓ Leadville Flight Strip	2 W. 39-15, 106-20	10,000'	45	Denver	
Mancos	Mancos	1 N; between roads. 37-22, 104-17	7500'	30	Grand Canyon	*
Meeker	Meeker	1-3/10 E; State 13 S. 40-03, 107-53	6300'	26	Cheyenne	*
Monte Vista	Monte Vista	3-1/2 WNW; US 160, RR N. 37-35, 106-12	7710'	55	Trinidad	*
Montrose	Montrose	1-1/2 S; bet. river, road. 38-28, 107-53	5800'	33 S ₂	Denver	
Ordway	Ordway	9/10 S; State 71, 1-1/4 E. 38-12-15, 103-44-30	4300'	40	Denver	*
(A) Pueblo	✓ Pueblo	2-1/2 SW; bet. State 76 & 96 38-14-33, 104-38-31	4812'	52 _h R ₁ L ₃ S ₃	Denver	R-302 kcs., cont. Lights on req. Use runways only.

COLORADO

* UNDESIGNATED T-TOWER R-RANGE

COLORADO

CITY	AIRPORT NAME	LOCATION	ELEV.	CLASS	CHART	REMARKS
(A) Pueblo	✓ Pueblo AAB	7 ENE; State 96, RR S; river 1/2 S, 38-17-30, 104-29-30	4715'	85 _h R ₁ L ₅ S ₃	Denver	T-396 kcs., cont. 80-100 oct. No storage. Portable floodlights on req.
Rifle	✓ Rifle	3-3/10 E; river 1/2 N. 39-31-30, 107-43-00	5400'	42	Denver	*
Rocky Ford	Rocky Ford	3 NE; river SW; road E. 38-05-15, 103-40-15	4280'	30	Denver	* 20' pole lines E.
(A) Rocky Ford	✓ Rocky Ford Aux., army					See La Junta (Rocky Ford).
Saguache	✓ Saguache	2 W; State 114 NE. 38-05-30, 106-10-45	7700'	48	Denver	*
Sterling	✓ Sterling	2-4/5 W; RR S; State 14 N. 40-40, 103-15	4020'	37 S ₂	Cheyenne	
Trinidad	✓ Trinidad	11 NE; US 350, 1 W. 37-15, 104-20	5741'	34 _h R ₁ L ₁	Trinidad	* R-329 kcs., cont.
Walden	✓ Walden	1-1/2 N; State 125 W. 40-45, 106-17	8250'	60	Cheyenne	* All except NE/SW strips rough.

CONNECTICUT

CITY	AIRPORT NAME	LOCATION	ELEV.	CLASS	CHART	REMARKS
Bethany	Bethany	1 NW; State 63 E. 41-26, 73-00	680'	23	New York	*
(A) Bridgeport (Stratford)	✓ Bridgeport AAF	3 ESE; river E at mouth. 41-10, 73-08	10'	45 _h R ₁ L ₄ S ₃	New York	T- 248 kcs., 7 a.m. to 11 p.m. 100 oct. No beacon or boundary lights.
Bristol	Stephenson	1-1/2 SE; road W; RR 1/2 N. 41-40, 72-55	240'	19	New York	* Avail. for emergency landings.
Canaan	Canaan	1-1/4 N; US 7, RR W. 42-03, 73-19	690'	23 S ₂	Albany	400' hill 1/3 mi. S.
Danbury	✓ Danbury	2 SW; US 7 SE. 41-22, 73-29	440'	43 _h	New York	*
Essex	Doane	3/4 SW; State 153 W. 41-21, 72-25	15'	13	New York	*
(A) Groton	✓ Groton AAF	3 SE; RR N; river N. 41-20-00, 72-02-48	2'	40 _h R ₁ L ₅ S ₃	New York	T-269 kcs., 126.18 mc., 116.1 mc. cont. 100 oct contact lgts. on req. no beacon. Use rmys only
(A) Hartford	✓ Brainard	2-4/5 SE; RR W; river E. 41-42-15, 72-39-15	19'	48 _h R ₂ L ₅ S ₃	New York	T-278 kcs., cont. 100 oct. 26' dike 250' E; 50' pole lines 500' W.
(A) Hartford	✓ Rentschler	3 ESE; river 1 W. 41-45, 72-38	41'	35 _h L ₆ S ₃	New York	100 oct. No contact lights. 4000' NE/SW strip avail.
(N) (E. Hartford)						
Meriden	Meriden	2-7/10 SW; pond N. 41-30-15, 72-49-45	102'	35 _h R ₁ L ₃ S ₃	New York	T-278 kcs., daylight hrs. 73-91 oct. 52' ant. tower NE; 40' power line S; 30' beacon NE; all lighted; 130' windmill W.
M	Monroe	7/10 SSE; road E, W. 41-19-15, 73-12-15	620'	0	New York	

CONNECTICUT

CITY	AIRPORT NAME	LOCATION	ELEV.	CLASS	CHART	REMARKS
(A) New Haven	✓ New Haven AAF	3-1/2 SE; road SE; creek W 41-16, 72-53	4'	42 _h R ₁ L ₅ S ₃	New York	T-335 kcs., from dawn to dusk. 70-90-100 oct. lights in emerg. on req.; closed nights except by prior arrangement.
Putnam	Site 14, LG-BW	1-1/2 WSW; road N. 41-54, 71-56	460'	22 L ₃	Boston	*
Simsbury	Simsbury	2 NNE; US 202, RR 1/2 W. 41-54-28, 72-47-00	170'	18 S ₃	New York	
Stonington	Foster	1-3/10 NE; US 1 NW; RR S. 41-20-55, 71-53-10	6'	17	Boston	*
Wallingford	Lufbery	1 SW; river W; RR E. 41-27, 72-50	80'	26	New York	*
West Haven	West Haven	3 SW; State 122 E. 41-14, 72-59	10'	21	New York	*
(N) Windham (Willimantic)	✓ Windham	3-1/2 NNW; State 6 S. 41-44-30, 72-11-00	238'	44 _h	New York	*
(A) Windsor Locks	✓ Bradley, army	2 W; State 75 E. 41-36-00, 72-40-40	171'	50 _h R ₁ L ₅ S ₃	New York	T-269 kcs., 126.18, 126.27 mc. cont. 100 oct. 75' antenna bet. S ends of N/S, NE/SW runways.

DELAWARE

CITY	AIRPORT NAME	LOCATION	ELEV.	CLASS	CHART	REMARKS
(A) Dover	✓ Dover, army	3/5 NE; US 13 W; creek NW. 39-09, 75-31	34'	19 S ₃	Washington	Confine landing to center of runways.
(A) Dover	✓ Dover AAF	4 SE; US 113 E. 39-07-30, 75-28-00	28'	70 _h R ₁ L ₅ S ₃	Washington	T-396 kcs., cont. 91-100 oct. Heavy fighter training.
Newark	Lovett	2 SW; State 2 SE. 39-40, 75-47	100'	20	Washington	*
New Castle	Bigg ^a	1 N; US 40 S. 39-41, 75-35	60'	22	Washington	
(A) Rehoboth Beach	✓ Rehoboth, army, CAP	1-1/4 SSW; State 14 N. 38-43, 75-07	10'	37 S ₃	Washington	C.A.P. Coastal Patrol Base #2.
Seaford	Du Pont	1-1/2 WSW; RR NE; road N. 38-38, 75-38	25'	21	Washington	
Wilmington	Cherry Island	2 SE; river E; RR N.Y. 39-43-30, 75-31-24	10'	25	Washington	
(A) Wilmington	✓ Du Pont	3 NW; RR E; State 44 SW. 39-45, 75-35	185'	29 R ₁ L ₄	Washington	T-338 kcs., 7 a.m. to 7 p.m. on req. Flt lights on written req. only.
(A) Wilmington	✓ New Castle AAB	6 SSW; US 13 SE. 39-40-30, 75-36-50	75'	70 _h R ₁ L ₅ S ₃	Washington	T-219 kcs., 126.18, 116.1 mc. cont. 100 oct. Use runways only. Heavy transition traffic.
Wilmington	Point Breeze	5-1/2 N; US 202, 1 W. 39-50, 75-32	458'	20	Washington	*
Wilmington	Skycroft	3 NE; road W; RR S. 39-47, 75-31	250'	15	Washington	*

CONNECTICUT — DELAWARE

* UNDESIGNATED T-TOWER R-RANGE

DELAWARE

CITY	AIRPORT NAME	LOCATION	ELEV.	CLASS	CHART	REMARKS

DIST. OF COLUMBIA

CITY	AIRPORT NAME	LOCATION	ELEV.	CLASS	CHART	REMARKS
(N) Washington	Anacostia NAS	2-1/2 S; rivers W. 38-51-15, 77-00-45	10'	30 _h R ₁ L ₄ S ₃	Washington	T-251 kcs., 7 a.m.-sunset, other hrs. on req. 70-100 oct.; no beacon
(A) Washington	Bolling, army	5-3/10 SSE; 1/4 S of capi- tol; riv. W. 38-50-15, 77-01-00	20'	50 _h R ₁ L ₅ S ₃	Washington	T-219 kcs., 126.18 mc., cont.; 70-90-100 oct., 100' trees 1500' S; 230' trees 4500' S.
(A) Washington	Camp Springs AAF	12 SE; 1-1/2 E Camp Springs. 38-48, 76-53	279'	55 _h R ₁ L ₅ S ₃	Washington	T-317 kcs., 126.18, 116.1 mc. cont. 91-100 oct.
(A) Washington (N)	Washington National	2 S Washington Monument; River E. 38-51, 77-02	13'	69 _h R ₂ L ₆ S ₃	Washington	T-278 kcs., cont. 100 oct.

FLORIDA

CITY	AIRPORT NAME	LOCATION	ELEV.	CLASS	CHART	REMARKS
Altoona	Altoona	3/4 NW; State 55, RR 1/2 E. 28-58, 81-40	155'	21	Orlando	*
(A) Apalachicola	Apalachicola AAF	2 W; US 98 S; RR 1/2 N. 29-44-00, 85-01-30	6'	45 _h R ₁ L ₅ S ₃	Mobile	T-278 kcs. cont. 80-100 oct.
Apopka	Ryan	1 N; road E; lake NW. 28-41-30, 81-30-15	104'	28	Orlando	* 40' trees E
Arcadia	Arcadia	1-1/2 SE; State 2; 1/2 E. 27-13, 81-51	60'	30	Miami	*
(A) Arcadia	Carlstrom, army	7 SSE; State 2 E. 27-07-30, 81-49-00	55'	53 I ₅ S ₃	Miami	CPS; 70 oct.
Arcadia	Dorr, army	11-1/2 E; State 18 N. 27-12-15, 81-41-00	74'	53 S ₃	Miami	CPS; 90-100 oct.
(A) Avon Park	Avon Park, army	1-1/2 W; State 32 N. 27-35-15, 81-32-00	127'	40 _h L ₅ S ₃	Miami	CPS; 45' hangar NE corner; 100' power lines 1300' S, E, W. 70-90-100 oct.
(A) Avon Park	Avon Park AAF	10 NE; 2 SE of S end of lake 27-39, 81-21	65'	50 _h R ₁ L ₅ S ₃	Miami	T-396 kcs., cont. 73-91-100 oct.
Barberville	Barberville	1 SE; US 17, 1 NE bet. RR, road. 29-10, 81-26	25'	25	Orlando	*

* UNDESIGNATED T-TOWER R-RANGE

FLORIDA

CITY	AIRPORT NAME	LOCATION	ELEV.	CLASS	CHART	REMARKS
Bartow	Armour	1 W; State 79 N; RR 1/4 N. 27-53-30, 81-51-30	115'	28 S ₃	Miami	60' trees E, W, S, N; 30' power line N; 2100' stacks NW. 80 oct. No storage.
(A) Bartow	✓ Bartow AAF	5-1/2 NE; US 17 NW; RR 1/2 NW. 27-57, 81-47	128'	50 _h R ₁ L ₅ S ₃	Miami	T-230 kcs., 126.18 mcs., 6:45 a.m. to 6 p.m. other hrs. on req. 91-100 oct. No storage.
Belle Glade	Belle Glade	1 NNE; State 143 W; RR 3/4 WNW. 26-42-15, 80-10-00	17'	27 S ₃	Miami	73 oct. No storage.
(A) Boca Raton	✓ Boca Raton, army	2 NNW; canal E; ocean 2 E; US 1, RR 1-1/2 E; 26-22, 80-06	13'	64 _h R ₁ L ₅ S ₃	Miami	T-396 kcs., cont. 80-100 oct. Contact lights avail. on 15 min. adv. notice to tower. Beacon 1-1/2 mi. SE on req.
(A) Boca Raton	✓ Prospect Aux., army	1 WNW. 26-21, 80-06	13'	64 _h L ₅ S ₃	Miami	87-91-100 oct. Aux. to Boca Raton AAF
(N) Bostwick	Bostwick, navy	1 NW; US 17 E; RR 3/4 E 29-46, 81-38	39'	32	Orlando	
(A) Brooksville	✓ Brooksville AAF	7-1/2 SW; US 41 E. 28-27-45, 82-27-30	70'	70 _h R ₁ S ₃	Orlando	T-230 kcs.; 126.18 mc. 90-100 oct. No storage.
(A) Bushnell	✓ Bushnell AAF	3-1/5 E; State 22 S; road E. 28-39-30, 82-04-00	82'	60 _h L ₅ S	Orlando	No beacon. Repairs avail.
(A) Carrabelle	✓ Carrabelle Flight Strip, army	2-6/10 W; US 319, 1 S. 29-50-45, 84-42-15	20'	40 _h	Mobile	
Cedar Keys	Cedar Keys	1 NW; State 13 E; bay S. 29-08, 83-03	5'	24 _h	Orlando	*
Clarcona	Wallace	2 W; road S; lake 2 W. 28-37, 81-31	93'	18	Orlando	* Elevation of city.
Clearwater	Clearwater	2 NE; State 17 S. 27-58, 82-47	73'	30	Miami	* 50' trees surround field.
Clewiston	Clewiston	1-6/10 SW; State 25, 1/2 N; RR N; canal S. 26-44-30, 80-57	19'	30 S ₁	Miami	80 oct. 20-28' pole lines N, S, E, W.
Clewiston	✓ Riddle	7-3/5 W; State 25 N. 26-44-30, 81-03-00	19'	105 L ₃ S ₃	Miami	Restricted to Army operations. No boundary lights. Fuel avail. week days only.
(N) Cocoa (Banana River)	✓ Banana River NAS	11 SE, bet. ocean and Banana River. 28-15, 80-36	9'	40 _h R ₂ L ₅ S ₃	Orlando	T-281 kcs. cont. 87-100 oct. No beacon; lights on 5 min. notice.
(A) Crestview (Valpariso)	✓ Egin Aux. #3, army					See Valpariso (Crestview).
(A) Crestview (N)	✓ Site 21, NO-JX	2-1/2 N; State 33 E; RR E. 30-48, 86-34	266'	33 R ₁ L ₃	Mobile	* R-350 kcs., cont.
(A) Cross City	✓ Cross City AAF	1 E; US 19, RR SW. 29-38, 83-06	42'	50 _h R ₁ L ₅ S ₃	Orlando	R-269 kcs., cont. 100 oct. Contact lights on req.
(N) Daytona Beach	✓ Daytona Beach NAS	2-4/5 SW; US 92 S; State 21, 7/10 mi. NNW. 29-11, 81-03-15	34'	40 _h R ₂ L ₅ S ₃	Orlando	T-3295, 227 kcs. days and on req. 87-100 oct. Contact lights on req. 24-60' pole line [adj. all sides.
(N) Daytona Beach	Tomoka, Navy	8 NNW. 29-18, 81-07		40 _h	Orlando	No other data avail.
(N) De Land	✓ De Land NAS	2-1/2 NE; US 92 S. 29-04-35, 81-17-00	80'	60 _h R ₁ L ₅ S ₃	Orlando	T-326 kcs., 7:30 a.m. to 5:30 p.m. 90-100 oct. No storage. 110' trees 1100' N; 120' trees 650' E. Ext. flight training.
(A) Dunnellon	✓ Dunnellon AAF	4-1/2 E; State 81 S. 29-03, 82-23	63'	50 _h R ₁ L ₅ S ₃	Orlando	T-137.5 mc. 73-100 oct. Use runways only.
Flagler Beach	Flagler Beach	1/2 S; ocean E; canal W. 29-28, 81-07	6'	30	Orlando	No storage.
(A) Florosa (Valpariso)	✓ Egin Aux. #7, army					* See Valpariso (Florosa).
(A) Florosa (Valpariso)	✓ Egin Aux. #9, army					See Valpariso (Florosa)

FLORIDA

* UNDESIGNATED T-TOWER R-RANGE

FLORIDA

CITY	AIRPORT NAME	LOCATION	ELEV.	CLASS	CHART	REMARKS
(N) Fort Lauderdale	Fort Lauderdale NAS	3-7/10 SSW; RR 1 W; US 1, 1 E. 26-04-15, 80-09-30	5'	50 _h R ₁ L ₅ S ₃	Miami	T-317 kcs., cont. 72-91-100 oct. No storage. Extensive flight training.
(A) Fort Myers	Buckingham AAF	10 E; 2-1/2 SE of Buckingham; river SW. 26-39-00, 81-42-30	23'	50 _h R ₁ L ₅ S ₃	Miami	T-396 kcs., cont. 90-100 oct. No beacon. Caution - extensive gunnery train. in vicinity.
Fort Myers	City	1-1/2 SE; RR W; road N. 26-37-30, 81-51-00	17'	16	Miami	*
(A) Fort Myers	Page, army	4 S; RR SE; US 41, 1/2 W. 26-36, 81-52	10'	51 _h R ₂ L ₅ S ₃	Miami	T-291 kcs., 126.18 mc. 90-100 oct. No storage. Caution-railway, automotive traffic E end.
Fort Pierce	Fort Pierce	4 S; State 4 W; RR, river 1-1/2 E. 27-25, 80-20	18'	28 L ₃ S ₃	Miami	
Fountain	Fountain	5 NNE; US 231 E. 30-32, 85-25	200'	30	Mobile	*
(A) Gainesville	Alachua AAF	4-1/2 NE; St. 13 W; RR W; lake 2-1/2 SE. 29-41-30, 82-16-15	155'	45 _h R ₁ L ₅ S ₃	Orlando	T-4220 kcs. 80-100 oct. No obst. lights. No storage.
Gainesville	Stengel	4 WSW; RR, State 13 SE. 29-37-30, 82-22-45	70'	38 S ₃	Orlando	No storage. 80 oct.
(A) Garniers (Valpariso)	Eglin Aux. #4, army					See Valpariso (Garniers).
(N) Green Cove	Lee Field NAAS	2-1/5 SE; State 48, river N. 29-58-30, 81-39-30	20'	51 _h R ₁ L ₅ S ₃	Orlando	T-3295 kcs. 91-100 oct. Extensive flight training.
Hollywood	MacArthur	1 SW; RR, US 1 E. 26-00-15, 80-09-15	12'	26 S ₁	Miami	80 oct.
(A) Holt (Valpariso)	Eglin Aux. #6, army					See Valpariso (Holt)
(A) Homestead	Homestead AAF	5 E; US 1, RR 3 NW; bay 3-1/2 E. 28-28-45, 80-23-45	8'	60 _h R ₁ L ₅ S ₃	Miami	T-396 kcs., cont. 80-100 oct. Portable B-2 lighting units on req. and in emerg. No storage. Closed to transient aircraft nights except in emerg.
(A) Immokalee	Immokalee Airfield (Aux.), army	1-3/10 ENE; RR W; Hwy #164 SW. 26-26, 81-24	20'	50 _h	Miami	
Immokalee	Site 13, TM-MM	5-1/4 SE; RR, State 164 SW. 26-22-30, 81-21-00	23'	38 L ₂	Miami	*
(N) Jacksonville (Orange Park)	Branan, navy	14-1/2 SW; 7-1/2 W of Orange Park. 30-10-45, 81-49-30	50'	40 _h L ₅	Jacksonville	
(N) Jacksonville	Cecil NAAF	16 WSW; State 204, 1 NW. 30-13-00, 81-53-15	80'	50 _h L ₅ S ₃	Jacksonville	91-100 oct. Use runways only. Extensive flight training.
(N) Jacksonville (Russell)	Flemings Island, navy	17-1/2 SSW; 2-1/2 NE of Russell. 30-04-45, 81-43-00	20'	40 _h L ₅	Jacksonville	
Jacksonville	Hart	6-1/2 W; RR 1/2 N; RR, US 90 S. 30-20-00, 81-45-45	20'	31 L ₅ S ₃	Jacksonville	No storage. 40-50' trees surround field.
(N) Jacksonville (Marietta)	Herlong, navy	10-1/2 WSW; 8 NW of NAS; St. 204 NW. 30-16-15, 81-48-30	70'	40 _h L ₅	Jacksonville	
Jacksonville	Jacksonville #2	9 E; State 78, 1/2 S; river 1-1/2 NNE. 30-20-10, 81-31-04	40'	40 _h L ₅ S ₁	Jacksonville	80 oct. Restricted to CAP operational training. Use runways only. 50' trees NE, SE.
(A) Jacksonville	Jacksonville AAF	7-1/2 N; river 1-1/2 S; US 17, RR W. 30-26, 81-39	24'	70 _h R ₂ L ₅ S ₃	Jacksonville	T-278 kcs., cont. 90-100 oct.
(N) Jacksonville	Jacksonville NAS	7-1/5 S; river E, N. 30-14-00, 81-40-30	14'	60 _h R ₁ L ₅ S ₃	Jacksonville	T-365 kcs., cont. 73-87-91-100 oct. Extensive flight training. Boundary lights on req.
(N) Jacksonville (Mayport)	Mayport NAAF	15-1/2 ENE; 3/5 NNE of Mayport; riv. N. 30-23-45, 81-25-15	19'	43 _h R ₁ L ₅ S ₁	Jacksonville	T-3295, 6970 kcs. 91 oct. No beacon.
(N) Jacksonville	Switzerland, navy					See Switzerland.

FLORIDA

CITY	AIRPORT NAME	LOCATION	ELEV.	CLASS	CHART	REMARKS
(N) Jacksonville (Whitehouse)	Whitehouse, navy	13 W; 16 NW of NAS. 30-21-15, 81-52-30	101'	40 _h L ₅	Jacksonville	
(A) Jasper (N)	Site 43, NO-JX	3 SSE; US 41 NE; State 50 W; RR 1/4 NE. 30-29, 82-56	143'	36 L ₃	Jacksonville	* 20-40' trees N, E, W; 15' poles W; power line NE.
Kendall (Miami)	Brown	1/2 ESE; RR 1 NW; road N. 25-40-30, 80-17-30	10'	20 S ₃	Miami	
(A) Keystone Heights	Keystone AAF	3-4/5 NNW; State 28, 1 W; RR 1 W. 29-50, 82-04	192'	50 _h R ₁ L S ₃	Orlando	T-201 kcs., 126.18 mc., daylight hrs. only. 90-100 oct. Obst. lights. No storage. No servicing or overnight fac. for transients.
(N) Key West	Boca Chica NAAF	7 E. 24-34-00, 81-41-30	6'	70 _h R ₂ L ₃ S ₃	Miami	T-396 kcs., daylight hrs. 90-100 oct. No storage.
(N) Key West	Key West NAS (Meacham Field)	2-3/10 E; US 1, ocean S. 24-33-30, 81-45-30	4'	40 _h L ₅ S ₃	Miami	91 oct. Traffic controlled by Key West Tower. No storage. Obst. lights. 125' tower 300' NE, 1000' E, SE.
(A) Kissimmee	Kissimmee AAF	2 W; road S; RR N. 28-17-30, 81-25-00	65'	50 _h L ₅ S ₃	Orlando	81-100 oct.
La Belle	La Belle	2-1/2 E; river NE; State 25 S. 26-46, 81-24	19'	18	Miami	*
(N) Lake Butler	Lake Butler Outlying Field, navy	2-1/2 SSW; pond SW; RR 1/4 NW. 29-59-30, 82-21-30	130'	26 S	Orlando	Repairs avail.
(N) Lake City	Lake City NAS	3-7/10 ESE; US 90 N; RR S. 30-11-00, 82-45-45	201'	60 _h R ₁ L ₅ S ₃	Jacksonville	T-281 kcs., 7 a.m. to sunset, and during night oper. 87-100 oct. Training within radius of 25mi.
(A) Lakeland (Eaton Park)	Haldeman-Elder, army	4 SE; RR, State 2, 1/4 SW. 28-01, 81-54	225'	15	Orlando	Closed - intensive training.
(A) Lakeland	Lakeland AAF	5-1/10 SW; RR 1/2 NE; US 92, 2 N. 27-59-30, 82-00-45	135'	50 _h R ₁ L ₅ S ₃	Miami	T-272 kcs., 126.18 mc., cont. 73-91-100 oct. No storage.
(A) Lakeland	Lakeland, army	2-1/8 N; lake E; State 2, 1/4 W. 28-04-30, 81-57-00	159'	35 _h L ₅ S ₃	Orlando	70-90 oct. Extensive training.
(A) Lake Wales	Lake Wales AAF	2-3/10 WSW; RR 1/4 N; canal E. 27-53-30, 81-37-30	225'	40 _h	Miami	
Lake Worth	Lake Worth	2 W; RR 2 E; State 174 N. 26-37-15, 80-06-15	12'	28 S ₁	Miami	80 oct.
(A) Lantana (Palm Beach)	Palm Beach County Park	2 WNW; lake N, E; RR 1 E. 26-35-36, 80-05-06	12'	35 _h R ₁ L ₅ S ₃	Miami	T-272 kcs., cont. No obst. lights.
(A) Leesburg	Leesburg AAF	4 E; RR SE; US 441 N. 28-48-30, 81-48-00	67'	50 _h L ₅ S ₃	Orlando	73-91-100 oct. No storage. Lights on req.
Madison	Madison	2 E; US 90 S; RR S; State 106, 1 NW. 30-28, 83-23	120'	26	Jacksonville	*
(N) Malabar	Valkaria Satellite, navy	3 S; 10 S of Melbourne; RR E; creek N. 27-57, 80-34	25'	40 _h	Miami	Avail. in emergency only.
(A) Marathon	Marathon Flight Strip, army	3 ENE; US 1, S. 24-44, 81-03	6'	40 _h	Miami	
Marianna	Marianna	2 SSW; State 90, 1/2 NW; road N. 30-45, 85-15	96'	25	Mobile	*
(A) Marianna	Marianna AAF	5 NE; State 90 E. 30-51, 85-11	110'	50 _h R ₂ L ₄ S ₃	Mobile	T-396 kcs., 126.18 mc., cont. 90-100 oct. Use runways only. Intensive student traffic.
(N) Mayport	Mayport NAAF					See Jacksonville.
(N) Melbourne	Melbourne NAS	1-4/5 NW; RR NE. 28-06-15, 80-37-30	22'	43 _h R ₂ L ₅ S ₃	Orlando	T-272 kcs., daylight hrs. only, other hrs. on req. 72-91-100 oct. Extensive training.
Miami (Kendall)	Brown	1-1/2 ESE of Kendall; RR 1 NW; road N. 25-40-30, 80-17-30	10'	20 S ₃	Miami	

FLORIDA

* UNDESIGNATED T-TOWER R-RANGE

CITY	AIRPORT NAME	LOCATION	FLORIDA ELEV.	CLASS	CHART	REMARKS
(A) Miami	✓ Chapman	10 SW; RR 2 W; bay SE; road W. 25-38-30, 80-17-30	3'	40 S ₃	Miami	No storage.
(N) Miami	Forman OLF, navy	20 N; 10 NNE of NAS. 26-04, 80-14	7'	30 R h 1	Miami	T-3295-kcs., daylight hrs. Restricted to daylight training oper.
Miami	Intercontinent	5 NW; RR S; State 26 NE. 25-48-53, 80-15-53	8'	31 h	Miami	* Pan American Airport W.
(N) Miami	International (Master), navy	8 NNW; RR W; canal S; road E. 25-52-30, 80-16-00	9'	74 R L h 1 3	Miami	T-382 kcs., cont. Restricted to training oper. & scheduled Naval transports. Lights on req.
(N) Miami	Miami, navy	8 NNW; International Arpt. adi. RR E. 25-53, 80-16	8'	36 L S h 3 3	Miami	100 oct. Restricted to training oper. and scheduled Naval transports. Lights on req.
(N) Miami	Miami NAS	10-7/10 NW; canal N; road W; RR 1 SE. 25-54-30, 80-16-20	8'	29 R L S h 1 5 3	Miami	No beacon. Serviced by Intern'l. Arpt. tower. T-227 kcs., cont. 91-100 oct. No storage.
(N) Miami	North Perry OLF, navy	12 NNW. 26-01, 80-16	9'	30 h	Miami	Restricted to training oper. and scheduled Naval transports.
(A) Miami	✓ Pan American - 36th St. AAB	6 NW; RR S; State 26 NE. 25-48-53, 80-15-33	15'	70 R L S h 2 5 2	Miami	T-278 kcs., 126.18 mc., cont. Owned by Army & PAA. E/W runway joins Intercontinent E/W runway.
Miami	Sunny South	6 N; canal S; RR 1/2 S; road E. 25-51, 80-13	10'	26	Miami	* 227
(N) Middleburg	Middleburg, navy	3 NE; roads E, SE. 30-05, 81-50	35'	26	Jacksonville	
(N) Milton	✓ Milton, navy	3 E; RR, US 90 S. 30-38, 86-59	9'	53	Mobile	
Monticello	Monticello	1-1/2 SSW; US 19 E. 30-32, 83-53	160'	25	Jacksonville	*
(A) Mossyhead (Valpariso)	✓ Eglin Aux. #1, army					See Valpariso (Mossyhead).
(A) Naples	✓ Naples AAF	1-1/4 NE. 26-08-45, 81-47-15	6'	50 h	Miami	
(N) New Smyrna	✓ New Smyrna OLF, navy	3 NNW; RR W; US 1 E. 29-04, 80-57	9'	29	Orlando	
(A) Niceville (Valpariso)	✓ Eglin Aux. #2, army					See Valpariso (Niceville).
(A) Ocala	✓ Taylor, army	1-1/4 SW; RR 1/4 E; State 74 N. 29-10-30, 82-09-00	72'	40 L S h 3 3	Orlando	70 oct. No beacon. Extensive training 15 mi. radius; CPS, CLOSED.
Okeechobee	✓ Conners	1-1/2 NW; RR S; State 59 W. B S. 27-15, 80-51	34'	40 L h 3	Miami	* Do not use old portion of field.
Orlando	Cannon Mills	3-4/5 E; St. 22 N; Orlando Mun. 1 W. 28-32-30, 81-18-30	98'	41 S ₃	Orlando	80 oct.
Orlando	Hoequist	3-1/2 SW; bet. lakes; US 92 W. 28-30, 81-23	90'	20	Orlando	*
(A) Orlando	✓ Orlando Mun. (AAB)	2-1/2 E; State 22 N; lake SE. 28-32-30, 81-20-00	106'	55 R L S h 2 5 3	Orlando	T-278 kcs., 126.18 mc., cont. 80-91-100 oct. No storage.
(A) Orlando	✓ Pinecastle AAF	6 SSE; State 286, 1 N; lake 1 NW. 28-27-30, 81-19-30	92'	100 R L S h 1 5 3	Orlando	T-248 kcs.; 126.18, 116.1 mc., 8 a.m. to 5 p.m. 70-90-100 oct. Make high approach and land with caution.
(N) Palatka	✓ Kay Larkin, navy	3 NNW; State 28; RR N. 29-39-23, 81-41-30	30'	40 h	Orlando	
(A) Panama City	✓ Tyndall, army	8 SE; US 98, Gulf of Mexico SW. 30-04-20, 85-34-20	15'	67 R L S h 2 5 3	Mobile	T-219 kcs., cont. 80-100 oct. No cbst. lights.
(N) Pensacola	Barin NAAS					See Foley, Ala.

FLORIDA

CITY	AIRPORT NAME	LOCATION	ELEV.	CLASS	CHART	REMARKS
(N) Pensacola	Bronson NAAS	12 WSW; Hgway 1/2 N; bay W. 30-23-15, 87-24-30	30'	44 _h R ₁ L ₅ S ₃	Mobile	T-3295, 6970 kcs. 87-91 Oct. White, green & red rot. course indicator (local training).
(N) Pensacola	Chevalier NAAS	5 3/10 SW; RR W; bay E. 30-21-15; 87-16-00	9'	26 _h R ₁ L ₄ S ₃	Mobile	T-382 kcs., cont. 73-87-71-100 oct. Course indicator (local training) Tower 540' 3SW.
(N) Pensacola	Corry NAAS (East and West Flds.)	5 WSW; 3 NW of Chevalier Fld. 30-24-15, 87-17-30	34'	59 _h R ₁ L ₄ S ₂	Mobile	T-404 kcs., cont. 87-91 oct. 2 adj. flds. - E and W fld.
(N) Pensacola	Ellyson NAAS (East and West Flds.)	7 1/2 NNE; bay, US 90, 1/2 E. 30-31-30, 87-12-00	100'	38 _h R ₁ L ₅ S ₃	Mobile	T-3295, 6970 kcs. 87 oct. Course indicator (local training). 60' trees 300' N, NE.
(N) Pensacola	✓ Pensacola	4 NNE; US 1, bay, RR 1-1/2 E. 30-28-15, 87-11-30	95'	43 _h R ₂ L ₃ S ₃	Mobile	T-3295, 6970 kcs., cont. 73-93 oct. Unlighted 35' pole S of Admin. Bldg.
(N) Pensacola	Saufley NAAS	8 4/5 WNW; US 90, 1-1/2 NE; bay 2 SW. 30-28-15, 87-20-30	74'	61 _h R ₁ L ₅ S ₃	Mobile	T-3295-6970 kcs., 87 oct.
(N) Pensacola (Milton)	Whiting NAAS (North and South Flds.)	23 1/2 NE; 6 3/10 NNE of Milton. 30-42-30, 87-01-15	160'	60 _h R ₁ L ₅ S ₃	Mobile	T-3295, 6970 kcs. 87 oct. 2 iden. flds., N & S flds., 1 mi. apart, bldg. area bet. Course indicator (local training)
(A) Perry	✓ Perry AAF	3-1/2 S; US 19, RR E; river S. 30-04, 87-15	43'	50 _h R ₁ L ₅ S ₂	Jacksonville	T-227 kcs., 126.18 mc., 8 a.m.-6 p.m. 90-100 oct.
(A) Plant City	✓ Coronet, army	1 1/2 E; RR N. 28-01, 82-05	125'	53	Orlando	
(A) Pomona	✓ Pomona	1 NE; lake W; road E. 29-31, 81-36	65'	19	Orlando	*Caution - very rough, high grass.
(N) Pompano	Pompano Naval Satellite Field	2 1/2 SW; road S. 26-12, 80-10			Miami	No other data avail.
(A) Portland (Valpariso)	✓ Eglin Aux. #8, army					See Valpariso (Portland).
(A) Punta Gorda	✓ Punta Gorda AAF	5 E; US 41, 2 SW; 26-55, 81-58	10'	50 _h R ₁ L ₅ S ₁	Miami	T-126.18 mc., 8 a.m.-8 p.m.
(A) Quincy	✓ Quincy, army	1 E; US 90 SE; RR 1/4 S. 30-36, 84-33	228'	19	Mobile	
(N) Richmond	Richmond NAS (LTA)	14 SW of Miami. 25-39-30, 80-24-45	12'	40 _h L ₂ S ₃	Miami	6 mooring circles.
(N) St. Augustine	✓ St. Augustine, navy	3 6/10 N; US 1 W. 28-57, 81-20	10'	42 _h L ₃	Orlando	
(N) St. Petersburg	✓ Albert Whitted	2 1/2 E; bay E. 27-45-50, 82-37-47	6'	31 L ₃ S ₃	Miami	No beacon. 2-205' towers 1/4 SSW, lighted.
(N) St. Petersburg	St. Petersburg CGAS	2 SE 27-44-15, 82-38-15		31 _h L ₃ S ₃	Miami	90-100 oct.
(A) St. Petersburg	✓ Pinellas AAF	9 1/2 N; State 64 SW; bay N. 27-54-30, 82-41-30	12'	50 _h R ₁ L ₅ S ₃	Miami	T-126.18, 127.62 mc., 7 a.m.-6 p.m. daily, occas. during night fly. 91-100 oct. in emergency. No storage. Contact, boundary lights *Use strips only. on request.
St. Petersburg Sanford	Piper-Fuller Sanford	4 4/5 WNW; RR E; road NE. 27-47-30, 82-44-45	21'	32	Miami	
		3 1/2 S; RR curve E. 28-46, 81-15	20'	24	Orlando	*18-50' pole line adj. on NE.
(N) Sanford	✓ Sanford NAS	2 1/2 SE; lake 2 N, 3 S. 28-47-00, 81-14-15	53'	60 _h R ₁ L ₅ S ₃	Orlando	T-317 kcs., 7 a.m. to sunset. 87-100 oct. 63' arrow on hangar. Extensive training.
Sarasota	Sarasota	2 1/2 E; road, RR S. 27-20-30, 82-30-00	25'	28 S ₁	Miami	80 oct.
(A) Sarasota	✓ Sarasota AAF	3 1/2 NNE; US 41 E. 27-23-30, 82-33-00	24'	50 _h R ₁ L ₅ S ₃	Miami	T-281 kcs.; 126.18 mc. 100 oct. Floodlights on 30 min. notice. No storage.
(A) Sebring	✓ Hendricks, army	6 ESE; RR 1/4 N. 27-28-30, 81-22-00	62'	50 _h R ₂ L ₄ S ₃	Miami	T-278 kcs., cont. 70-90-100 oct. Lights open on req. No boundary lights. No storage.

FLORIDA

* UNDESIGNATED T-TOWER R-RANGE

FLORIDA						
CITY	AIRPORT NAME	LOCATION	ELEV.	CLASS	CHART	REMARKS
Stuart	✓ Martin County	1 1/2 SE; road; RR SW. 27-10-90, 80-13-30	14'	50 _h L ₂	Miami	
(N) Switzerland (Jacksonville)	Switzerland, navy	1 1/2 SE; 19 1/10 S of Jack- sonville. 30-03-00, 81-38-15	30'	40 _h L ₅	Jacksonville	Used for training purposes only.
(A) Tallahassee	✓ Dale Mabry (Tallahassee Airport)	3 W; RR S; State 19 N. 30-26, 84-20	64'	52 _h R ₂ L ₅ S ₃	Mobile	* T-219 kcs.; 126.18 mc. cont. 100 oct.
(A) Tampa	✓ Drew, army	5 W; road N; bay 1/2 SW. 27-58-30, 82-31-45	21'	70 _h R ₁ L ₅ S ₃	Miami	T-201 kcs.; 126.18 mcs. cont. 91-100 oct. No storage. Trees all approaches.
(A) Tampa (SULPHUR SPRINGS)	✓ Hillsborough AAF	7 NNE; 2 1/2 NNE Sulphur Spr. 28-03, 82-25	50'	50 _h R ₁ L ₂ S ₃	Orlando	T-317 kcs.; 126.18, 123.84 mcs.; cont. 91-100 oct. No storage.
Tampa	Peter O. Knight	2 1/2 S; bay S; E, W. 27-55, 82-27	8'	40 _h R ₂ L ₃ S ₃	Miami	T-278 kcs.; cont.
(A) Tampa	✓ MacDill, army	8 SSW; bay 1/4 NE. 27-51, 82-30	9'	66 _h R ₁ L ₅ S ₃	Miami	T-227 kcs.; 116.1 mc.; cont. 80-91-100 oct. No storage.
(N) Titusville	Site 20, L2-AG	1 3/10 NW; RR 1 E; river 1 E. 28-37-00, 80-49-30	28'	28 L ₃	Orlando	*
(N) Titusville- Cocoa	✓ Titusville-Cocoa, navy OLF	5 S of Titusville 28-31-50, 80-48-00		52 _h	Orlando	No other data avail.
(A) Valpariso	✓ Eglin, army	1 SW; State 10 SE; Gulf of Mexico 7 S. 30-29, 86-31	54'	52 _h R ₂ L ₅ S ₃	Mobile	T-278 kcs.; 116.1, 126.18 mc. 100 oct. CLOSED.
(A) Valpariso (Mossyhead)	✓ Eglin Aux. #1, army	13 7/10 NNE; 5 1/2 SSW of Mossy- head. 30-40-15, 86-22-00	238'	40 _h L ₅ S ₃	Mobile	91 oct. No storage
(A) Valpariso (Niceville)	✓ Eglin Aux. #2, army	6 1/10 NNE; 5 NNE of Nice- ville. 30-35-00, 86-26-45	157'	40 _h L ₅ S ₃	Mobile	91 oct. No storage
(A) Valpariso (Crestview)	✓ Eglin Aux. #3, army	10 N; 8 3/10 SSE of Crest- view. 30-38-45, 86-31-15	192'	40 _h L ₅ S ₃	Mobile	91 oct. No storage
(A) Valpariso (Garniers)	✓ Eglin Aux. #4, army	6 1/5 W; 3 4/5 N of Garniers. 30-30-45, 86-35-30	92'	42 _h L ₅	Mobile	
(A) Valpariso	✓ Eglin Aux. #5, army	10 NW 30-35-15, 86-37-30	178'	40 _h L ₅ S ₃	Mobile	91 oct. No storage.
(A) Valpariso (Holt)	✓ Eglin Aux. #6, army	18 1/5 WNW; 6 S of Holt; river 2 NW. 30-37-30, 86-45-15	136'	40 _h L ₅ S ₃	Mobile	91 oct. No storage.
(A) Valpariso (Florosa)	✓ Eglin Aux. #7, army	19 1/2 W; 10 4/5 NNW of Florosa. 30-32-30, 86-48-30	133'	40 _h L ₅ S ₃	Mobile	91 oct. No storage.
(A) Valpariso (Portland)	✓ Eglin Aux. #8, army	10 3/10 ENE; 8 WNW of Port- land. 30-32-30, 86-19-30	113'	50 _h	Mobile	
(A) Valpariso (Florosa)	✓ Eglin Aux. #9, army	13 7/10 WSW; 1 1/2 ENE of Florosa. 30-25-15, 86-41-30	35'	50 _h S ₃	Mobile	78-91 oct. No storage.
Venice	Venice	1/2 SE; RR ENE. 27-05, 82-27	12'	39	Miami	29-55' pole lines, N, E, W.
(A) Venice	✓ Venice AAF	2 S; US 41, RR adj. E; gulf W. 27-04-30, 82-27-00	15'	50 _h R ₁ L ₄ S ₃	Miami	T-224 kcs.; 126.18 mc.; cont. 100 oct. 29-55' pole line N,E. No beacon or obst. lights.
(N) Vero Beach	✓ Vero Beach NAS	1 NW; RR; US 1 E. 27-39-00, 80-24-30	24'	65 _h R ₁ L ₅ S ₃	Miami	T-224 kcs.; cont. 91-100 oct. Lights on 20 min. notice. Fuel in emergency only.
Wauchula	Wauchula	2 1/2 E; State 32, 1/2 S; river 1 W. 27-33-00, 81-46-30	120'	21	Miami	*
(A) West Palm Beach	✓ Morrison, army	2 W; canal S; State 25 S. 26-41-00, 80-05-30	15'	70 _h R ₂ L ₅ S ₃	Miami	T-236 kcs.; on req. only. 90-100 oct. Pole lines adj. all sides. 44' pole 200' E cont. twr.
(A) Williston	✓ Montbrook AAF	3 1/2 SSW; State 500 E. 29-21-30, 82-28-30	70'	70 _h L ₁ S ₁	Orlando	91-100 oct. No storage. Portable lighting equip. on NE/SW runway for emerg. use. Obst. lights.

FLORIDA							
CITY	AIRPORT NAME	LOCATION	ELEV.	CLASS	CHART	REMARKS	
Wimauma	Wimauma	8/10 ESE; RR 1/4 W; State 30 N. 27-42-30, 82-17-30	35'	36		Miami	*Cattle frequently on fld. 20-25' trees E, N, 20' bldg. W.
Winter Haven	Winter Haven	3 1/2 NNW; US 92 N; lake W, N. 28-04, 81-45	169'	40 _h		Orlando	* 25' trees NE.
(A) Zephyrhills	Zephyrhills AAF	1 1/2 ESE; RR W. 28-13-30, 82-09-30	92'	50 _h L ₅ S ₃		Orlando	91-100 oct. in emergency. Lights on req. Heavy training activity. No storage

GEORGIA							
CITY	AIRPORT NAME	LOCATION	ELEV.	CLASS	CHART	REMARKS	
(A) Adel	Adel	1 3/10 W; State 37 N. 31-08-00, 83-26-30	220'	40 _h L ₃ S ₂		Jacksonville	
Albany	Albany	1 1/2 SW; State 91 E. 31-33, 84-11	225'	25		Mobile	*
(A) Albany	Albany (Dart Aero Tech., Inc.) army	4 SW; State 91 E. 31-32, 84-11	193'	49 _h R ₁ L ₅ S ₃		Mobile	R-254 kcs., cont. Gas for transient in emerg. 70-90-100 oct. Contact lights on req. CPS.
(A) Albany	Turner, army	4 ENE; State 50 S; river 1 1/2 N. 31-35-55, 84-05-39	212'	60 _h R ₁ L ₅ S ₃		Mobile	T-396 kcs., cont. 73-91-100 oct.
Alma	Site 43, LMI-AG	2 1/2 W; State 32 N. 31-32-15, 82-30-30	200'	43 _R L ₁ S ₃		Jacksonville	* R-242 kcs., cont. 131' Radio tower NW, lighted
Americus	Americus	1 1/2 S; road E. 32-02-45, 84-14-00	362'	27 S ₂		Birmingham	40' trees E, W, NE. 80 oct.
(A) Americus	Souther, army	4 NE; RR W. 32-07-00, 84-11-30	470'	66 L ₃ S ₃		Birmingham	Intensive training. No storage. 73-87 oct. CLOSED
(N) Athens	Athens	3 E; US 78 S; RR N. 33-57, 83-19	850'	40 _h L ₃ S ₃		Savannah	
(A) Atlanta	Atlanta	8 S; RR N. College Park 1 W. 33-39-14, 84-25-21	987'	48 _h R ₃ L ₆ S ₃		Birmingham	T-278 kcs., cont. 73-91-100 oct. Instrument landing system test. 30-60' trees N, NW.
(N) Atlanta	Atlanta NAS (Gordon Airport)	8 1/2 NNE; 10 1/2 NNW of Stone Mt. St. 23 W. 33-52-45, 84-18-15	991'	40 _h R ₁ L ₆ S ₃		Birmingham	T-356 kcs., cont. 87-100 oct. Instrument flight tr. day, night. 1802' radio tower 3 1/2 mi. SE.
Atlanta	Lakewood	4 S; US 19 W. 33-42-30, 84-23-30	950'	14 S ₂		Birmingham	Caution - very small.
(A) Augusta	Bush	7 1/2 SSE; RR W; river E. 33-22-00, 81-57-45	140'	52 _h L ₅ S ₃		Savannah	87 oct. CPS.
(A) Augusta	Daniel, army	4 W; RR S. 33-28-00, 82-02-30	420'	42 _h R ₂ L ₅ S ₃		Savannah	T-272 kcs., cont. 100 oct.
(A) Bainbridge	Bainbridge AAF	7 NNW; US 27, RR NE. 30-59-00, 84-37-48	130'	50 _h R ₁ S ₃		Mobile	T-272 kcs., cont. 73-87-91-100 oct. Student training 24 hrs. daily.
(A) Bainbridge	Commodore Decatur army	2 W; US 84 N; river SE. 30-54, 84-36	119'	40 _h		Mobile	
(A) Bemis	Bemis Aux., army						See Valdosta

FLORIDA — GEORGIA

* UNDESIGNATED T-TOWER R-RANGE

GEORGIA

CITY	AIRPORT NAME	LOCATION	ELEV.	CLASS	CHART	REMARKS
(N) Brunswick ✓	St. Simon's Island NAS	6 E; on island; 31-09-00, 81-23-15	15'	41 _h R ₁ L ₅ S ₃	Jacksonville	T-281 kcs., 7:30 a.m. - 5:30 p.m. 90-100 oct. Extensive training operations.
(A) Butler ✓	Site 14, TJ-AG	1/2 NW; US 19 E; RR S. 32-34, 84-14	650'	32 L ₃	Birmingham	* 18' poles S.
(A) Camp Stewart (Hinesville)	Camp Stewart AAF	3 NNE of Hinesville; road W. 31-52-30, 81-33-30	46'	50 _h R ₁ L ₅ S ₃	Jacksonville	T-272 kcs., daylight hrs. only. 91-100 oct. No storage.
Cedartown	Cedartown	1 1/2 W; road S; 100' hill 500' SW. 34-01-00, 85-16-30	850'	24 S ₂	Chattanooga	
Cochran	Site 50, M-AG	5 NE; road N. 32-24-30, 83-16-45	320'	30 L S ₂	Savannah	80 oct. Trees, poles NW, NE, S, SE. 20' tower SW end N/S strip.
Columbus ✓	Columbus (new)	6 NE; RR 1 SE; State 85 SE. 32-32-15, 84-54-30	386'	40 _h	Birmingham	*
Columbus	Columbus (old)	1 1/2 SSE; river SW; high- way S. 32-27, 84-58	240'	42 S ₃	Birmingham	80 oct.
(A) Columbus (Pt. Benning) ✓	Lawson, army	9 1/2 S; 2 4/5 SW of Ft. Ben- ning; river W. 32-20-30, 84-59-30	224'	59 _h R ₂ L ₅ S ₃	Birmingham	T-278 kcs., cont. 80-91-100 oct. Mass para- chute jumping. 4 towers E. of fld. lighted.
(A) Cordele ✓	Cordele, army	1 3/5 NNE; RR W. 31-59-30, 83-46-30	305'	50 _h	Jacksonville	Use runways only. 330' hill 1000' E.
Dalton	Dalton	2 N; State 71; RR W. 34-48, 84-57	780'	21	Chattanooga	* Use with caution.
(A) Douglas ✓	South Georgia College, army	1 3/10 S; State 31 E; RR W. 31-29-00, 82-51-30	255'	60 L S ₃	Jacksonville	73-91 oct. Obst. lights avail. CLOSED
(A) Dublin ✓	Dublin AAF	4 1/2 WNW. 32-33-30, 82-59-00	309'	50 _h	Savannah	No other data avail.
Folkston	Site 37, M-AG	7/10 WNW; US 1 E. 30-50-00, 82-01-30	82'	20 L ₃	Jacksonville	*
(N) Gainesville ✓	Gainesville NAF	1 1/2 S; RR NW, E. 34-16-45, 83-48-45	1276'	40 _h R ₁ L ₅ S ₃	Charlotte	T-388 kcs., cont. 73-87-100 oct. Four 15' poles 100' left NE & NE/SW runway. No storage.
Gainesville	Riverbend	4 1/2 N; in bend of river. 34-31-45, 83-47-30	1200'	10 S ₁	Charlotte	
(N) Glynco (Brunswick)	Glynco NAS (LTA)	6 2/5 N of Brunswick; US 17 SE. 31-14-30, 81-28-30	26'	35 _h R ₂ L ₅ S ₃	Jacksonville	T-3295 kcs., days and on req. 91 oct. 2 mooring circles.
Griffin	Griffin	1 1/2 S; US 19 E. 33-13-30, 84-16-00	936'	30 L ₂ S ₃	Birmingham	73-80 oct. No storage. Bldg., tower E. Trees NW, SE.
(A) Harris Neck (South Newport)	Harris Neck AAF	7 E of Newport; river SE. 31-38, 81-16	15'	54 _h R ₁ L ₅ S ₃	Jacksonville	T-251 kcs., 126.18 mcs., days only. 91-100 oct. No storage. Course indicator (local tr.)
(A) Hinesville ✓	Camp Stewart AAF	3 NE; hwy. 1 SW. 31-52-30, 81-33-30	46'	50 _h R ₁ L ₅ S ₃	Jacksonville	T-272 kcs., daylight only. 91-100 oct. No storage. Portable B-2 lights only.
(A) Homerville ✓	Homerville Flight Strip, army	2 NW; State 89 E. 31-04, 82-47	185'	40 _h	Jacksonville	
(A) Jackson ✓	Site 57, M-AG	5 SW; road S. 33-16, 84-01	736'	30 L ₃	Birmingham	*
Jasper	Jasper	1 N; RR W. 34-29, 84-25	1950'	17 S ₂	Chattanooga	25' trees NE; 25' pole lines W.
La-Grange ✓	Site 37, NO-AG	2 1/4 SW; RR ESE. 33-02, 85-04	707'	32 L ₂	Birmingham	*
(A) Lake Park ✓	Lake Park, army					See Valdosta
(A) Lake McRae ✓	Site 47, M-AG	2 SE; US 341 N. 32-03, 82-52	247'	26 L ₃	Savannah	*

GEORGIA						
CITY	AIRPORT NAME	LOCATION	ELEV.	CLASS	CHART	REMARKS
(A) Macon ✓	Gochran, army	10 S; RR E; creek S. 32-42, 83-39	352'	50 _h R ₁ L ₅ S ₃	Savannah	T-272 kcs., cont. 87-91-100 oct. Heavy student traffic.
(A) Macon ✓	Herbert Smart	4 ESE; State 87 W. 32-50, 83-34	428'	47 _h R ₁ L ₅ S ₃	Savannah	R-209 kcs., cont. Heavy student traffic.
(N) Macon	Ries	4 1/2 SE; river 1/4 E; RR 1 W. 32-47-30, 83-36-00	300'	17	Savannah	Extreme Caution - small. 40' trees 75' S, 400' W.
Madison	Madison	2 SSW; RR E. 33-34-30, 83-29-30	720'	28 S ₂	Savannah	80 oct. 35' power line 50' SSE, 50' trees 100' SSE.
(A) Marietta ✓	Marietta AAF	2 1/2 SE 33-55-30, 84-31-00	1010'	60 _h R ₁ L ₅ S ₂	Birmingham	T-396 kcs., 7 a.m. to 9 p.m. No beacon. Fuel by trucks. 80' tower 1500' S. CLOSED
Willedgeville	Willedgeville	1 1/2 NW; bet. road, RR. 33-06-00, 83-15-30	360'	34	Savannah	*
(A) Moultrie ✓	Moultrie, army	7 S; State 35 NW. 31-04-45, 83-48-15	287'	40 _h L ₅	Jacksonville	
(A) Moultrie ✓	Spence, AAF	5 SE; State 33 W. 31-08-15, 83-42-17	294'	50 _h R ₂ L ₅ S ₃	Jacksonville	T-278 kcs., cont. 73-87-91-100 oct. Contact lights on req. 180' water tower, 80' radio tower, S of parking ramp, lighted.
Rome	Rome	3 NW; RR S 34-16-45, 85-12-45	635'	26 S ₃	Chattanooga	No storage. 80 oct.
(N) St. Marys ✓	St. Marys	1 1/2 NW; State 40 S. 30-45-06, 81-33-20	20'	50 _h L ₃	Jacksonville	* No beacon.
(N) St. Simons Island ✓	St. Simons Island NAS					See Brunswick
Sandersville	Washington County	2 1/2 SW. 32-38, 82-51	400'	16 S ₁	Savannah	80 oct. 45' trees 250' S.
(A) Savannah ✓	Chatham AAF	7 1/5 NW; RR E; US 80, 2 S. 32-07-45, 81-11-45	52'	70 _h R ₁ L ₅ S ₃	Savannah	T-338 kcs., cont. 73-91-100 oct. No storage.
(A) Savannah ✓	Hunter, army	3 1/2 SW; RR yard NW. 32-01-30, 81-08-30	42'	50 _h R ₂ L ₅ S ₃	Savannah	T-278 kcs., cont. 73-91-100 oct. CLOSED.
Siloam	Site 7B, AG-CS	1 3/10 S; road W. 33-31-00, 83-04-30	654'	39 L ₃	Savannah	*87' mast W side SW end NE/SW runway.
(A) Statesboro ✓	Statesboro AAF	3 4/5 NE; State 73 W. 32-29, 81-45	180'	53 _h L ₃ S ₃	Savannah	73-91-100 oct. No storage.
(A) Sylvania ✓	Sylvania AAF	7 1/2 SSE; State 21, 2 E. 32-39-00, 81-36-30	160'	50 _h	Savannah	
Tallapoosa	Site 73, FV-AG	5 1/2 SSE 33-40-30, 85-15-00	1210'	21 L ₃	Birmingham	* Emergency only. 35' trees SE; 40' house NW.
Thomaston	Thomaston	2 N; US 19 E. 32-55-30, 84-20-00	740'	10 S ₂	Birmingham	Rough - poorly maintained. 30-40' trees 300 - 400' E, NE, SW. 15' house 100' W.
(A) Thomasville ✓	Thomasville AAF	8 1/2 ENE; State 122 S. 30-53-45, 83-51-15	250'	50 _h R ₁ L ₅ S ₂	Jacksonville	T-317 kcs.; 126.18 mc., days only. 91-100 oct. student training.
(A) Tifton ✓	Tifton, army	2 3/10 SE; highway 41 W. 31-26, 83-29	343'	50 _h L ₅ S ₃	Jacksonville	91 oct. no storage.
Toccoa	Le Toumeau	2 1/2 NE; RR S. 34-36, 83-17	950'	31 L ₂ S ₃	Charlotte	
(A) Valdosta ✓	Bemis Aux., army	12 NE; 6 ENE of Bemis; hwy. 31, 1 SE, 30-57-00, 83-08-45	198'	50 L S ₁	Jacksonville	87 oct. by truck. Mobile flood, obst. lights. Aux. to Moody Fld.
(A) Valdosta (Lake Park) ✓	Lake Park Aux., army	12 SSE; 1 SSW Lake Park; hwy. 7, 1N, 30-40-15, 83-11-15	220'	45 L S ₁	Jacksonville	87 oct. by truck. Mobile flood, obst. lights. Aux. to Moody Fld.
(A) Valdosta ✓	Moody, army	11 1/2 NNE; State 125, RR W. 30-58-30, 83-11-45	226'	50 _h R ₂ L ₅ S ₃	Jacksonville	T-201 kcs., cont. 87-90-oct. Contact lights on req. 155' water tower 300' NW of control tr.

GEORGIA

* UNDESIGNATED T-TOWER R-RANGE

30
GEORGIA

CITY	AIRPORT NAME	LOCATION	ELEV.	CLASS	CHART	REMARKS
(A) Valdosta	Valdosta, army	2 1/2 S; State 31 E. 30-47-30, 83-16-30	215'	50 _h L	Jacksonville	Night lighting equip. avail. Lighting facilities used only when student fly in progress.
(A) Vidalia (Lyons)	Vidalia AAF	3-1/5 SE; Lyons 3 ENE; US 280 N. 32-11-30, 82-22-30	274'	50 _h	Savannah	
(A) Warner-Robins	Robins, army	1 1/2 NE of Wellston; 1 1/4 S of Macon; RR W. 32-38, 83-35	275'	50 _h R ₁ L ₅ S ₃	Savannah	T-284 kcs., cont. 100 oct. No boundary lights. Training planes operate 5 NW.
(A) Waycross	Waycross AAF	4 NW; US 1, 1 E, St. 50, 1 S 31-15, 82-24	127'	50 _h R ₁ L ₅ S ₃	Jacksonville	T-396 kcs., cont. 73-91-100 oct. Training nightly 10 mi. radius to 10,000'. Contact lights
Winder	Site 4, AG-LG	1 1/2 NE; 3/4 NNE; between roads. 34-00-30, 83-42-00	950'	30 L ₃	Charlotte	* 72' smokestack 400' NW. on request. 50' trees, bldg. N bet. NW/SE, E/W strip.

IDAHO

CITY	AIRPORT NAME	LOCATION	ELEV.	CLASS	CHART	REMARKS
Aberdeen	Aberdeen	2 7/10 SW; road W. 42-55, 112-53	4390'	23	Pocatello	
Aberdeen	Vanderford	3 3/10 NW 42-58-30, 112-53-00	4500'	24	Pocatello	* 20' haystack NNE end of NNE/SSW strip.
Arco	Arco	1 1/2 ESE; State 27, 1/2 W. 43-37-30, 113-16-15	5330'	26	Pocatello	*
Big Springs	Big Springs	1/2 NW; RR E. 44-30, 111-17	6350'	27	Yellowstone Park	*
Boise	College	1-3/10 S; river N. 43-36-15, 116-12-00	2695'	22 S ₃	Boise	80 oct.
(A) Boise	Gowen, army	4-1/2 SSW; US 30, 3 E; canal N. 43-34-00, 116-13-30	2836'	77 _h R ₂ L ₅ S ₃	Boise	T-278 kcs., cont.; 73-91-100 oct.
Boise	Floating Feather					See Eagle, Idaho
Burley	Burley	1-3/10 E; bet. RR's; river N. 42-32-30, 113-15-15	4140'	41 _h R ₁ L ₁ S ₃	Pocatello	R-272 kcs., cont.; 100 oct. 35' pole line 175' NNW; 12' sign 125' SW
Caldwell	Caldwell	1-3/10 W; RR, road N. 43-39-45, 116-43-00	2370'	32 S ₃	Boise	73 oct. Hangar S and E end E/strip; 35' pole lines N, NW; open ditch N, S boundaries.
Cascade	Cascade	1 E; road N. 44-31-30, 116-01-30	4765'	29 S ₂	La Grande	73 oct. 35' pole line 350' NW.
Challis	Challis	1-1/5 NNE; US 93 E. 44-31-30, 114-13-00	5000'	34	La Grande	*
Chamberlain Basin	Chamberlain Basin	55 NE of McCall; 60 SE of Grangeville, 45-22, 115-12	3500'	28	La Grande	* 60' trees surround field.
Clearwater (Nat'l Forest)	Cayuse Creek	37 SSW of Superior, Mont; creek E. 46-40, 115-05	3700'	20	Spokane	*
Coeur d'Alene	Coeur d'Alene Air Terminal	6-3/10 NNW; US 95, 1 E. 47-46-15, 116-49-00	2300'	54 _h R ₁ L ₃	Spokane	* T-278 kcs., cont.

IDAHO						
CITY	AIRPORT NAME	LOCATION	ELEV.	CLASS	CHART	REMARKS
Coeur d'Alene	Week's	3 N; RR E; US 95 W. 47-43-45, 116-47-00	2250'	32 R ₁ S ₃	Spokane	R-320 kcs., cont. 73-80 oct. No storage. High hills 2 mi. E.
Dixie	Dixie	40 SE of Grangeville; 1/2 SW of Ranger Sta. 45-31, 115-31	5200'	24	La Grande	*
Dubois	Site 23 SL-CT	4/5 SSE; US 91, RR W. 44-10-00, 112-13-30	5125'	48 R ₁ L ₃	Yellowstone Park	* R-388 kcs., cont.
Earle (Boise)	Floating Feather	2 E; 8 NW of Boise; State 15 W. 43-42-00, 116-18-45	2630'	38 S ₃	Boise	Soft when wet. 73 oct. 150' hills 1/4 mi. NE.
Glenns Ferry	Glenns Ferry	1 3/10 WSW; bet. river, creek. 42-56-45, 115-19-30	2556'	34	Boise	*
Gooding	Gooding	3 1/2 SW; State 24, 1/2 N 42-55, 114-46	3670'	50 R ₁ L ₃	Boise	*Voice, 278 kcs., cont. Use runways only.
Gooding	Gooding (old)	4 SSW. 42-53-00, 114-43-45	3570'	20	Boise	*
Grangeville	Idaho County	9/10 N; road W. 45-56-30, 116-07-30	3295'	44	La Grande	* Usable only in dry weather and when strips frozen. 20' pole line ENE.
Halley	Friedman	4/5 S; RR E. 43-30-45, 114-18-30	5300'	52	Boise	*
Idaho Falls	Idaho Falls	2 NW; river, RR E. 43-30-45, 112-04-00	4700'	52h L ₃ S ₂	Pocatello	73-91 oct. 7' telephone line 80' S.
Idahoone	Site 13, SL-PC	4/5 NNE. 42-25-15, 113-23-30	4460'	29 L ₃	Pocatello	* 5500' mts. W, SW.
Kamiah	Kamiah	3/5 SE; river, RR E. 46-13-15, 116-01-00	1194'	28	Spokane	* Care should be used in making emergency landings - rough. 350' hill SSE.
Kaniksu	Hughes Meadows	16E of Metaline Falls, Wash. river 2 E. 48-51, 117-00	3000'	15	Kootenai	* Mts. 800' W; 500' E.
Kellogg	Site 29B, SA-HL	4/5 NW; river N. 47-32-30, 116-08-45	2300'	38 L ₃ S	Spokane	* Mts. N, S. Storage avail.
Landmark	Landmark	26 ENE of Cascade; creek W. 44-37, 115-32	6650'	15	La Grande	* Very small, rough
Lewiston	Lewiston	3 S; road N. 46-23, 117-01	1350'	20	Spokane	* Rough, hazardous.
McCall	McCall	1 mi. S; RR W. 44-53-30, 116-06-00	5021'	23	La Grande	* 75' trees 1/3 W.
Mackay	Mackay	4/5 SE; RR NE. 43-54-15, 113-36-00	5950'	30	Pocatello	* Rough, not maintained.
Malad City	Malad City	1-1/2 NE. 42-12, 112-15	4400'	30	Pocatello	* Hill just E.
Moose Creek	Moose Creek Forest Service	37 WSW of Hamilton, Mont. at Jct. creek, river. 46-07, 114-54	2200'	15	Spokane	* Stumps each end; mtns. surround field.
(A) Mountain Home	Mountain Home AAB	10-7/10 WSW 43-03-00, 115-52-30	3004'	100h R ₁ L ₅ S ₃	Boise	T-396 kcs., cont. 73-91-100 oct. No storage.
Mountain Home	Site 25, SL-PO	2 WSW 43-07-30, 115-44-00	3240'	48 L ₃	Boise	*
Nampa	Richie	2 E; US 30 N. 43-35-00, 116-31-45	2535'	25 L ₃ S	Boise	Storage avail. 40' trees 200' ENE; 35' trees 350' WSW.
Orofino	Orofino	1-3/10 W; river NE. 46-29-39, 116-16-30	1000'	24	Spokane	* 2300' cliffs E, W.
Farris (Montpelier)	Bear Lake County	3 3/10 ENE; road S; river 2 NE. 42-14-15, 111-20-15	5928'	57h	Pocatello	*

IDAHO

* UNDESIGNATED T-TOWER R-RANGE

IDAHO

CITY	AIRPORT NAME	LOCATION	ELEV.	CLASS	CHART	REMARKS
(A) Pocatello ✓	Pocatello AAF	8 1/10 NW; US 30 S; 42-51-45, 112-35-45	4440'	83 _h R ₁ L ₅ S ₃	Pocatello	T-396 kcs. 126.15 mcs. cont. 100 oct.
(A) Pocatello ✓ (N)	Pocatello	5-4/5 NW; US 30 S; RR S. 42-55, 112-32	4470'	56 _h R ₂ L ₃ S ₃	Pocatello	T-278 kcs., 7 a.m. to 9 p.m. 73-91 oct. No storage.
Pocatello	University (Man's Field)	1 E; US 30 W. 42-52-15, 112-26-00	4600'	35	Pocatello	*
Salmon ✓	Hammer	4 S; US 93, 1/2 W. 45-07, 113-53	4000'	34	Yellowstone Park	* 1000' mtn. NE. Caution - N/S strip dangerous when wet.
Sandpoint	Sandpoint	1 1/2 NNW; US 95, 1/2 E; RR W. 48-17-15, 116-34-00	2117'	27	Kootenai	* 50' trees S; 35' trees W.
Strevell	Site 10, SL-FO	1/4 N; US 30-S, W.; 105 SE bridge. 42-01-30, 113-12-15	5270'	31 L ₂	Pocatello	*
Twin Falls ✓	Joslin	5-1/2 S; road E; creek 1 N. 42-28-42, 114-28-30	4200'	31 S ₃	Boise	
Victor	Victor (Bennett Field)	1 3/4 SE; US 33 W. 43-35-45, 111-06-15	6198'	25	Pocatello	* Field rough.

ILLINOIS

CITY	AIRPORT NAME	LOCATION	ELEV.	CLASS	CHART	REMARKS
Armington	Medbery	1 NE; State 119, 2 1/2 S. 40-20-30, 89-17-30	650'	26	Chicago	*
Aurora	Aurora	3 NNW; State 31, 3/4 E; RR E 41-48-00, 88-20-20	701'	32 S ₃	Chicago	Soggy in spring.
Beardstown	Beardstown	1 1/2 NW; State 103 N. 40-02-00, 90-27-28	428'	20	Des Moines	*
(A) Belleville ✓	Scott, army	6 ENE; RR S. 38-32-30, 89-51-00	444'	53 _h R ₂ L ₅ S ₃	Cincinnati	T-396 kcs., cont. 70, 90, 100 oct.
Belleville (Mascoutah)	Shiloh Valley	12-1/2 E; State 161, RR 1/4 N. 38-31-00, 89-46-45	450'	19 S ₃	Cincinnati	No storage.
Beman (Vin- cennes, Ind.)	O'Neal	3 SE; US 50 N; RR NE. 38-42, 87-33	415'	27 S ₃	Cincinnati	
(N) Bloomington ✓	Bloomington	4 E; State 9 N. 40-29-00, 88-56-30	750'	31 I ₃ S ₃	Chicago	
Blue Island	Howell	3 W; State 50 E. 41-39-26, 87-44-33	600'	26 S ₃	Chicago	25' drainage ditch N.
Cairo	North Cairo	3 NNW; State 3 S; RR E. 37-03, 89-12	312'	24 S ₂	Nashville	
Canton	St. David	5 S; State 100 N. 40-28-06, 90-04-25	622'	24 S ₂	Des Moines	
Champaign	Champaign Flying Service	2 NW; US 150, RR SW. 40-09, 88-15	743'	28 S ₃	Chicago	

* UNDESIGNATED - T-TOWER - R-RANGE

ILLINOIS

CITY	AIRPORT NAME	LOCATION	ELEV.	CLASS	CHART	REMARKS
Charleston	Charleston	1 SW; State 130, 1-1/2 E. 39-29, 88-11	690'	26 S ₂	Cincinnati	
Chesterfield	Site 4, LS-CG	3 NE; State 108, 1-1/4 N. 39-15, 90-01	612'	26 L ₃	Kansas City	*
Chicago	Ashburn	12 SW; State 50 W; 3-1/2 SSE of mun. arpt. 41-44, 87-44	606'	18 S ₃	Chicago	Diagonal strips boggy after thaws.
Chicago	Chicago	9 SW of Loop; canal 1-1/2 N; RR yds. 's. 41-47, 87-44	609'	65 _h R ₂ L ₆ S ₃	Chicago	T-278 kcs., cont.; 100 oct. training flights avoid fld.-congested traffic, limited service. See Park Ridge (Des Plaines).
(A) Chicago (Des Plaines)	Orchard Place, army					
(N) Chicago (Glenview)	Glenview NAS	17 NW; 1 3/5 NW of Glenview RR E. 42-05, 87-49	640'	63 _h R ₂ L ₅ S ₃	Chicago	T-236, 6970 kcs., cont. 73,91,100 oct. No obst. lights. Lights on req. Prior approval required for night landings.
Chicago Heights	Ashland Avenue	1 NW; US 30, 1/2 S. 41-30, 87-38	675'	28 S ₂	Chicago	Use strips only on W half of field.
Dalton City	Moody	2 S; State 128, 1/2 W. 39-41, 88-48	680'	19	Cincinnati	*
Danville	Danville	2 S; US 150, 1/4 W. 40-06, 87-38	635'	24 S ₂	Chicago	
Decatur	Decatur	4-1/2 NW; RR 4/5 S. 39-52, 89-02	678'	21 S ₃	Cincinnati	No storage.
(N) De Kalb	Interstate	1 4/5 E; US 30, 1 S; RR W. 41-55, 88-43	900'	42 _h S ₃	Chicago	Restricted to Navy and aircraft on business. Open to civilians by permission or in emerg. 120' tower 1500' W end E/W runway. No storage. 90' airship dock NE corner.
Des Plaines (Chicago)	Pal-Waukec	5 N; US 45, river E. 42-07, 87-54	650'	26 L ₁ S ₃	Milwaukee	
Des Plaines (Chicago)	Ravenswood	2 SW; State 72, 1/4 S. 42-01, 87-55	650'	18 S ₃	Milwaukee	
Dixon	Dixon	1 E; US 330 W; RR S. 41-50, 89-27	786'	36 L ₃ S ₃	Chicago	No boundary lights.
(A) Du Quoin	Du Quoin	1 1/4 W; State 152 S. 38-00, 89-16	454'	30	Cincinnati	*
(A) East St. Louis	Curtiss-Stainberg, army	3 1/2 SSW; RR W; river 2 1/2 NW. 38-34, 90-10	420'	17 _h L ₅ S ₃	Kansas City	70, 90 oct. No storage. Primary training. CLOSED.
East St. Louis	Lakeside	5 E; State 11, lake W. 38-42, 90-04	415'	32 S ₃	Kansas City	
East St. Louis	Parks Air College	4 SW; State 157 SW; RR E. 38-35, 90-11	410'	26 L ₁ S ₃	Kansas City	Obst. lights avail. No storage.
Effingham	Site 10, LS-ID	2 1/2 N; roads E, S. 39-09, 88-32	608'	26 R ₁ L ₃	Cincinnati	* R-278 kcs., cont.
Elgin	Kane County	7 WNW; US 20 E. 42-03-40, 88-24-40	910'	22 S ₂	Milwaukee	
Elmhurst	Chicago-Elmhurst	2 NW; US 20 SW. 41-55, 87-57	707'	27 S ₃	Chicago	480' tower 1000' NE, obst. lighted.
Franklin Park	Sky Haven	2 W; bet. road, RR. 41-56-23, 87-54-24	650'	24 S ₃	Chicago	
Freeport	Hillcrest	3 1/2 NE; St. 75, 1 W; river 3/4 S. 42-19, 89-33	726'	16 S ₃	Milwaukee	No storage
Galesburg	Galesburg	2 NW; US 150 E. 40-58, 90-23	788'	27 _h L ₃ S ₃	Des Moines	
(N) Grays Lake	Grays Lake, navy	3/4 E; State 21, 1/2 W. 42-20-30, 88-01-10	790'	26	Milwaukee	

ILLINOIS

33

* UNDESIGNATED T-TOWER R-RANGE

ILLINOIS

CITY	AIRPORT NAME	LOCATION	ELEV.	CLASS	CHART	REMARKS
Greenville	Site 5, LS-ID	2 NW; road W. 38-56, 89-26	553'	26 L ₃	Cincinnati	*
Harvey	Rubinkam	2-1/2 SW; US 6 N; road E. 41-35, 87-41	615'	47 R ₁ L ₁ S ₃	Chicago	E, S fields separated by large ditch.
Hinsdale	Hinsdale	3 S; US 66 SE. 41-45-36, 87-56-15	710'	26 S ₃	Chicago	Rolling ground - caution.
Homeswood	Washington Park	1 1/2 SE; State 1 E. 41-33, 87-38	625'	24 S ₃	Chicago	
Jacksonville	Jacksonville	3 S; US 67 E. 39-41-40, 90-14-00	630'	20	Kansas City	
Joliet	Joliet, Site 22, LS-CG	5 W; US 52 N. 41-31, 88-11	580'	29 R ₁ L ₄ S ₂	Chicago	R-257 kcs., cont.
Kankakee	Kankakee	3 SW; US 45 E. 41-06, 87-55	620'	26 S ₃	Chicago	Use strips only, remainder of field cultivated. 10' ditch N boundary.
La Grange	Stinson	2 SE; US 66 SE. 41-47, 87-51	650'	20 S ₃	Chicago	Center of field unusable.
(N) Lansing	Ford-Lansing	1 1/2 S; RR E. 41-32, 87-32	660'	37 L ₁ S ₃	Chicago	
La Salle	Vogel	6 N; US 51 W. 41-25, 89-07	661'	19 S ₂	Chicago	
(A) Lawrenceville	George, army	4 1/2 NE; US 50, 4 S; RR 3- 3/10 S; 38-45-45, 87-37-30	430'	52 R ₂ L ₅ S ₃	Cincinnati	T-219 kcs., cont. 91-100 oct. No storage.
(A) Lawrenceville (St. Francisville)	Presbyterian Church Aux. #3, army	4 WNW. 38-36-30, 87-43-30	430'	45 L ₅	Cincinnati	
Lockport	Lewis-Lockport	2NW; US 66 E. 41-36, 88-05	664'	23 S ₃	Chicago	100' water tower in SE corner. Training oper.
Lombard	York Township	1-1/2 SW; US 330 N. 41-52, 88-01	725'	15 S ₃	Chicago	Area outside of strip rough and unusable.
Macomb	Macomb	2-1/2 E; US 67 E. 40-27, 90-37	695'	23 S ₃	Des Moines	
(A) Marion	Marion	1-1/2 E; State 13N; RR S. 87-44, 88-54	430'	25 S ₃	Nashville	No storage. Caution - rough.
Mattoon	Mattoon	3-1/2 E; State 16, RR 3/4 N; 39-29, 88-18	720'	30 S ₂	Cincinnati	
Moline	Moline	3 S; US 150 E; US 6 N. 41-27, 90-30	590'	40 R ₁ L ₃ S ₃	Des Moines	R-224 kcs., cont. 100 oct.
Morrmouth	Morrmouth	1-1/2 NE; roads E, W, S. 40-55, 90-40	770'	28	Des Moines	
Morse	Site 29, KC-CG	2 E; roads N, W. 41-14, 89-37	795'	26 L ₃	Chicago	
Mt. Vernon	Mt. Vernon	2-1/2 E; State 15 N; RR S. 38-19-15, 88-52-00	465'	20 S ₂	Cincinnati	
Northbrook (Chicago)	Sky Harbor	2WNW; roads W, S. 42-08, 87-51	680'	26 L ₄ S ₃	Milwaukee	No beacon, other lights on req.
Oaklawn	Harlem	1-1/2 NW; State 42A W. 41-44, 87-47	615'	23 S ₃	Chicago	
Park Ridge (Chicago)	American	2-1/4 WSW; US 45, 1/2 W. 42-00, 87-52	640'	25 S	Chicago	Storage
(A) Park Ridge (Plaines)	Orchard Place, army	3SW; 4 S of Des Plaines. 41-59, 87-54	657'	55 R ₁ L	Chicago	T-396 kcs., 7 a.m. - 9 p.m. Obst. lights.

ILLINOIS

CITY	AIRPORT NAME	LOCATION	ELEV.	CLASS	CHART	REMARKS
Pekin	Pekin	3-1/2 S; bet. RRs; road S. 40-31, 89-39	505'	21 S ₂	Chicago	
Peoria	Mount Hawley	6 N; State 88 E; State 174 S, 40-48, 89-36	700'	32	Chicago	*Field rough and hazardous, use strips only.
Peoria	Peoria	5 SW; road E. 40-39, 89-21	650'	44 _h L ₁ S ₂	Chicago	
Prairie du Rocher	Site 55 NO-LS	1-1/4 SE; RR NE. 38-05, 90-05	390'	37 L ₃	Kansas City	*
Quincy	Quincy	2-1/2 SE; RR S. 39-54-00, 91-21-55	665'	26 S ₃	Kansas City	
(A) Rantoul	Chamute, army	1 SE; State 119 N; RR W. 40-18, 88-09	744'	63 _h R ₂ L ₅ S ₃	Chicago	T-396 kcs., cont. 91-100 oct. 50' pole 95°N.
Rockford	Machesney, Site 7 CG-Twin Cities	6 NNE; US 51 E; river W. 42-21, 89-03	730'	35 R ₁ L ₄ S ₃	Milwaukee	R-338 kcs., cont. No storage.
(A) St. Charles (N)	St. Charles	3-1/2 E; 2-1/2 NW of W, Chi- cago; St. 64N. 41-55-00, 88-14-45	625'	18 _h S ₁	Chicago	73-87 oct. 2500' turf strip also avail. 35' pole line N. Used for Army & Navy flight tests. See Canton, Illinois.
St. David	St. David					
St. Elmo	Smith Aviation	1-3/10 SW; US 40, RR NW. 39-01-00, 88-52-30	641'	20 L ₁ S ₃	Cincinnati	
(A) St. Francis- ville	Presbyterian Church Aux. #3, army					See Lawrenceville (St. Francisville).
(N) Salem	Leckrone	2-1/4 NW; St. 37, 3/4 E; US 50. 1/4 S. 38-38-48 88-58-42	545'	39 S ₃	Cincinnati	Use strips only - caution. In wet or thawing weather use N/S, E/W oil and cinder strips.
Schiller Park	Wilson	1/2 N; US 45 E; RR W. 41-58, 87-52	635'	15 S ₃	Chicago	
South Beloit	South Beloit	1/2 S; RR E. 42-28-15, 89-02-00	772'	35 S ₂	Milwaukee	Area outside landing strip farmed
Springfield	Springfield	3-1/2 SW; St. 4, E; bet. RR's. 39-45, 89-42	606'	32 R ₁ L ₄ S ₃	Cincinnati	R-239 kcs., cont. 73-80 oct. No beacon. No storage. Lights in emergencies only.
Steger	Mill County	1/2 S; State 1, W. 41-28, 87-38	640'	15 S ₃	Chicago	Used exclusively as a repair station fld.
Sterling	Sterling	1-1/2 N; State 88 E. 41-48, 89-42	645'	19 L ₃ S ₃	Chicago	No beacon.
Tinley Park	Prosper	1-3/4 S; State 42A W. 41-33-00, 87-47-20	695'	31	Chicago	*
Tuscola	Cooper	1-1/4 SW; US 36 N; US 45; RR E. 39-47, 88-18	650'	24 S ₂	Cincinnati	
Urbana	Illini	2 N; US 45 SE. 40-09, 88-11	740'	26 S ₂	Chicago	
Vandalia	Site 6B, LS-ID	4-1/2 WNW 38-09-27, 89-08-24	531'	40 L ₂	Cincinnati	*
Van Orin	Site 34, OH-CG	1 NE; State 92 S. 41-33, 89-20	828'	33 L ₃	Chicago	*
Watseka	Shanks-Lynch	4 N; State 1, E. 40-50, 81-45	670'	23	Chicago	*
Waukegan	Waukegan	3-1/2 NW; State 131 E. 42-23, 87-53	600'	20 L ₁ S ₃	Milwaukee	
(N) Wood Dale	Wood Dale, OLF, navy	1-1/2 NNE; 18 NNW of Chicago 41-59, 87-58	698'	30	Chicago	

ILLINOIS

35

* UNDESIGNATED T-TOWER R-RANGE

ILLINOIS

CITY	AIRPORT NAME	LOCATION	ELEV.	CLASS	CHART	REMARKS
Wood River	Wood River	1 N; State 159 SW. 38-52-42, 90-05-00	442'	17	Kansas City	*

INDIANA

CITY	AIRPORT NAME	LOCATION	ELEV.	CLASS	CHART	REMARKS
Anderson	Anderson	2-1/2 SE; State 67 S; RR NE. 40-04, 85-39	875'	15 S ₃	Chicago	
Angola	Tri-States	4 W; US 20 S; lake W. 43-39, 85-04	900'	05 S ₃	Chicago	
Auburn	Auburn	1-1/2 NW; US 27, 1/2 E; RR E; rd. W. 43-23, 85-04	872'	27 S ₂	Chicago	
(A) Bloomington	Bloomington	4-1/2 SW; St. 45 S; RR SE. 39-08-30, 86-37-00	840'	27 S ₃	Cincinnati	
(N) Bunker Hill	Bunker Hill NAS	1-1/4 W; 7 1/2 SSW of Peru; RR N. 40-39-15, 86-07-45	798'	50h R ₂ L ₅ S ₃	Chicago	T-3295 kcs., 7:30 a.m.-6 p.m. or on req. 70-100 oct. No storage.
(A) Columbus	Atterbury AAF	3-1/2 N. US 31, 2S. 39-15-00, 85-54-30	651'	50h R ₁ L ₅ S ₃	Cincinnati	T-272 kcs., cont. 73-91-100 oct. No storage. No beacon
Culver	Culver	2 E; State 10 N; lake W. 41-14, 86-23	815'	26	Chicago	*
Elkhart	Ariaman	2-1/2 NW; St. 112 W; RR S; St. 19 E. 41-42, 85-59	752'	29 S ₃	Chicago	
(A) Evansville	Evansville, army	5 NNE; US 41 W; bet RRs. 38-02, 87-32	383'	50h R ₁ L ₅ S ₃	Cincinnati	T-272 kcs., 126.18 mc., days only. 90-100 oct. 60' tower W edge fld. Contact lights on req.
(N) Fort Wayne	Baer, army	7-5/10 SSW; RR E. 40-59, 85-12	799'	63h R ₁ L ₅ S ₃	Chicago	T-396 kcs., cont. 80-91-100 oct.
(A) Fort Wayne	Smith	4-1/2 N; US 27 E; St. 3 W; RR E. 41-10, 85-08	825'	35h R ₁ L ₄ S ₃	Chicago	R-251 kcs., cont.
Frankfort	Lockwood	2 S; State 39 E; RR W. 40-15, 86-32	764'	16 S ₂	Chicago	
Franklin	Franklin	4 S; River S. 39-26, 86-03	745'	22 S ₂	Cincinnati	
French Lick	French Lick Springs	1/2 SSE; RR W. 38-32-00, 86-36-30	500'	27	Cincinnati	*
Gary	Gary	6 S; steel mill 6 N; St. 55 W. 41-30, 87-20	610'	23 S ₃	Chicago	
Goshen	Site 10, CG-10	4-1/2 SSE; US 33 E; RR 1 S. 41-32, 85-48	823'	29 R ₁ L ₃	Chicago	* R-320 kcs., cont.
Hobart	Gamble	1-1/2 NNW; US 6 S; 5-1/2 SE of Gary. 41-33, 87-16	650'	26 S ₂	Chicago	
Ingburg	Site 19, LS-LV	3-1/2 S; St. 45, 400' W; RR 1 E. 38-15-30, 86-57-00	524'	L ₂ S ₂	Cincinnati	*

* UNDESIGNATED. T-TOWER. R-RANGE

CITY	AIRPORT NAME	LOCATION	ELEV.	CLASS	CHART	REMARKS
Huntington	Hosdreg	4 N; State 9, 1/2 E. 40-56, 85-29	750'	30 S ₂	Chicago	80 oct. 60' trees 600' NE.
Huntington	Huntington	2 SSE; US 224, 1/2 NE; St. 5 W; river S. 40-51-15, 85-28-30	750'	23	Chicago	*
Indianapolis	Hoosier	3-1/4 NW; US 52 NE; Speed- way 3/4 W. 39-47, 86-13	700'	32 S ₃	Cincinnati	
Indianapolis	Indianapolis	6-1/4 SW; US 40, 1/4 N; 39-43, 86-17	792'	42 _h R ₂ L ₄ S ₃	Cincinnati	T-278 kcs., cont. Experimental lighting. R ¹ bldg. SW end NE/SW runway.
Indianapolis	Sky Harbor	7 ENE; US 40, 1-1/2 S; 39-47, 86-02	730'	26 S ₃	Cincinnati	
(A) Indianapolis	Stout, army	5-1/2 WSW; road S, W; RR 2 N. 30-44, 86-14	712'	45 _h R ₁ L ₅ S ₃	Cincinnati	T-396 kcs., cont. 73-91-100 oct. Contact lights on req.
Knightstown	Site 3, ID-DY	1-3/5 W; US 40 S. 30-48, 85-33	977'	33 L ₃	Cincinnati	*
Kokomo	Kokomo #1	2-1/2 S; US 31 E; RR 1/2 E. 40-26, 86-08	800'	22 S ₃	Chicago	
(N) Kokomo	Kokomo #2, navy	4-1/2 NE; creek NE corner. 40-32, 86-04	820'	40 _h	Chicago	
Lafayette	Purdue University	2-1/4 W; State 26 N; RR N; river S; 40-25, 86-56	600'	35 _h R ₁ L ₃ S ₃	Chicago	R-278 kcs., cont.
La Porte	La Porte	2-1/2 S; US 35, 2 E; RR 1 W. 41-35, 86-41	801'	26 L ₃ S ₂	Chicago	
Lebanon	Lebanon	3/4 S; US 52 NE; RR 1/4 N. 40-02, 86-28	925'	20	Chicago	*
McCool	Site 3, CG-IG	2 SW; US 6 S. 41-32, 87-09	654'	24 R ₁ L ₃	Chicago	* Voice, 278 kcs., cont.
(A) Madison	Madison	2 N; State 29 E; State 107 N; RR 1 W. 38-46, 85-24	960'	24	Cincinnati	
(A) Madison	Madison AAF (Jefferson Proving Grounds)	6 NNW; RR 1-1/2 SW. 38-49, 85-26	857'	50 _h L S ₁	Cincinnati	Contact lights avail. 100 oct. CLOSED
Marion	Marion	3 S; State 9 E; State 22 S. 40-29, 85-40	832'	24 S ₂	Chicago	
Michigan City	Michigan City	5 E; US 20 S. 41-42, 86-48	650'	24 S ₁	Chicago	
Milroy	Site 5, CG-CG	5 SE; 2 SE of Richland. 39-28, 85-22	1034'	35 R ₁ L ₃	Cincinnati	* Voice, 278 kcs., cont.
Mishawaka	Mishawaka	3 SE; RR 1 N; trail S; road W. 41-39, 86-06	700'	25	Chicago	*
(N) Muncie	Muncie	3-1/2 N; State 3, 1 E; RR SW. 40-13, 85-23	950'	35 L ₄ S ₃	Chicago	
New Castle	New Castle	2 NW; State 3, 1/4 E. 39-53-48, 85-23-42	1080'	29	Cincinnati	*
New Castle	Rosco City	2-1/2 E; State 38, 1 S; RR 1/2 S. 39-56, 85-18	1040'	19 S ₁	Cincinnati	Elevation of City.
(A) North Vernon (Seymour)	St. Anne Aux. #2, army					See Seymour (North Vernon)
(A) Oaktown	Emison Aux. #2, army	3-3/5 WSW; river 1-1/2 W. 38-50-45, 87-30-15	426'	45 _h L ₅	Cincinnati	Aux. to George Field.
(N) Peru	Circus City, navy	1-1/2 SW; river N. 40-44, 86-07	650'	24 S ₃	Chicago	No storage. Closed to all aircraft - ext. local training.

INDIANA

37

* UNDESIGNATED T-TOWER R-RANGE

CITY	AIRPORT NAME	LOCATION	ELEV.	CLASS	CHART	REMARKS
Plymouth	Plymouth	1-1/4 NW; US 30, 1/2 SW; RR NE. 41-21-00, 86-19-30	898'	32	Chicago	
Rensselaer	Site 20, CG-CG	1-1/2 W; RR NE; river 1 S. 40-56, 87-11	676'	28 L ₃	Chicago	
Richmond (Centerville)	Richmond	4 W; US 40 N; RR 1/2 N. 39-49, 84-58	1075'	37 L ₁ S ₁	Cincinnati	
Rochester	Rochester	1-1/4 E; State 25 W; RR N; lake S. 41-04, 86-12	779'	23 S ₁	Chicago	
Rushville	Howell	1-1/2 SE; US 52 SW. 39-35, 85-26	985'	18 S	Cincinnati	Caution - small field. Storage.
(A) Seymour	Freeman, army	2 SW; US 50, 1 N. 38-55-30, 85-54-30	575'	55 _h R ₁ L ₅ S ₃	Cincinnati	T-396 kcs., cont. 73, 87, 91, 100 oct. Extensive night training flights until 12 a.m. 20-30' trees N, NW. R-203 kcs., cont.
(A) Seymour	Valesboro Aux., army	1 WSW Valesboro; RR, hwy. 1 E. 39-08-30, 85-56-00	640'	45 _h R ₁ L ₅ S ₁	Cincinnati	
(A) Seymour (North Vernon)	St. Anne Aux. #2, army	2-3/10 NNE; RR W. 39-02-30, 85-36-45	750'	45 _h L ₅ S ₁	Cincinnati	
(A) South Bend	Bendix	3-1/2 LW; US 20 S. 41-43, 86-19	765'	49 _h R ₂ L ₃ S ₃	Chicago	T-278 kcs., cont. 100 oct.
South Bend	Cadet	6 NE; State 23, 1/4 SE. 41-45, 86-10	730'	33 S ₁	Chicago	
(A) Terre Haute	Paul S. Cox	2-9/10 S; US 41 E; river 1 W. 39-25, 87-25	485'	27 R ₁ L ₄ S ₃	Cincinnati	R-248 kcs., cont.
(A) Valparaiso	Urschel	2 NNE; State 49 E. 41-30, 87-03	776'	26 S ₃	Chicago	
Vincennes	O'Neal					See Beman, Illinois
Winchester	Coxey's	1 ESE; State 32, 1/2 N; road S. 40-10-00, 84-57-45	1088'	16 S ₂	Chicago	

IOWA

CITY	AIRPORT NAME	LOCATION	ELEV.	CLASS	CHART	REMARKS
Algona	Squeeze	6 S; US 169 W; river S. 43-00, 94-13	1201'	26 S ₁	Dubuque	
(R) Ames	Ames	2 SSW; RR 1/8 W of NW corner US 69 E. 42-00-00, 93-37-30	920'	28 S ₃	Dubuque	Avail. light planes only. No storage for transients. 30' trees 500' W.
(R) Ames	College	5-3/10 NNW; US 69, 1 E; RR N. 42-06-00, 93-38-30	980'	26	Dubuque	* 20' wires E, SE, W. Trees and bldg. 600' S.
(R) Ames	Howard	2-1/2 E; RR 1/2 S; roads E, S. 42-02, 93-34	980'	21	Dubuque	* E-15' wires S, SE, E.
Atlantic	Site 4B, CH-CG	1-1/2 W; RR 1 E; road S. 41-24-00, 95-02-30	1153'	33 R ₁ L ₃	Des Moines	Voice, 278 kcs., cont. 8-11' pole lines N and S. 85' hill W, NW. 40' trees on hill.

* UNDESIGNATED T-TOWER R-RANGE

IOWA

CITY	AIRPORT NAME	LOCATION	ELEV.	CLASS	CHART	REMARKS
(A) Burlington	Burlington	2 SSW; US 61 E. 40-47, 91-08	700'	31 _h R ₁ L ₃ S ₃	Des Moines	R-326 kcs., cont. 73 oct. fld. avail. days only. Use runways only.
Cedar Rapids	Cedar Rapids	3 S; US 218 E; river 1/4 N. 41-56, 91-39	732'	27 L ₄ S ₃	Des Moines	73, 80 oct. No storage. No obst. lights. 10' poles S, E.
Cedar Rapids	Saxon	7 NE; US 151, 3 S; road E. 42-04-00, 91-37-30	830'	34 S ₃	Dubuque	73 oct. 18' trees E, SE.
Centerville	Centerville	3-1/2 SSW; State 60, 1/2 N; RR 1/4 N. 40-41, 92-54	1017'	25 S ₂	Des Moines	73 oct. 25-40' trees S, SE, NE; 30' power line E.
Clarinda	Clarinda	4/5 SE; RR W; US 71 N. 40-44-00, 95-01-20	1060'	26 S ₂	Des Moines	No gas. 40-50' trees N, S.
(N) Clarion	Clarion	1/10 NW. 42-44-15, 93-45-00	1162'	29 S ₂	Dubuque	* 80 oct.
Columbus Junction	Columbus Junction	3 N; State 76, RR E; river band 1/2 S. 41-19-15, 91-22-45	580'	28 S ₂	Des Moines	73 oct.
Council Bluffs	Council Bluffs	3 SE; State 367 S; RR S, NE 41-13-30, 95-50-00	980'	38 S ₃	Des Moines	73 oct. No storage; 34' bldgs. SW
(N) Davenport	Gram	2-1/2 NW; RR, road 1/2 SW. 41-33-30, 90-36-30	644'	21 S ₃	Des Moines	73 oct. No storage; 35' tree SE; 40-50' hills N, S; 30' power line E.
Denison	Chamberlain	1 S; RR, river N. 42-00-00, 95-20-30	1199'	20	Dubuque	* Cattle on field; 40' trees 500' E; 30' hills S, SE, SW; 40' trees and bldg. WNW.
(A) Des Moines	Des Moines	3-1/2 SSW; RR 1 W; State 123 E, S. 41-32, 93-39	960'	52 _h R ₂ L ₅ S ₃	Des Moines	T-278 kcs., cont. 100 oct. Hwy. traffic (15') N; 40' trees SE. fld. lights on req. Extensive training operations. No storage.
(A) Dubuque	Dubuque	1-3/10 NE; river E. 42-31-30, 90-39-15	602'	27 S ₃	Dubuque	Closed nights to pilots unfamiliar with fld. 240-325' poles on bluffs SE, S, NW; 300' bridge N.
(N) Estherville	Estherville	4 E; State 9 S. 43-24-15, 94-45-15	1314'	35 S ₃	Dubuque	
Fort Dodge	Enc	2-1/2 E; US 20 S; creek W, N. 42-30, 94-08	1126'	22 S ₃	Dubuque	73, 80 oct.
Grimes	Dodge	3-1/2 ENE; State 7 S; RR E. 41-41-45, 93-43-45	835'	27	Des Moines	
(N) Iowa City	Iowa City	1 SW; US 218 E; river E. 41-39-30, 91-33-00	650'	40 _h L ₃ S ₃	Des Moines	Extensive training operations.
Jefferson	Jefferson	1 N; State 17 E; RR 1/2 S, NE. 42-02, 94-23	1052'	24 S ₃	Dubuque	
Lamoni	Site 10, KC-MP	3 WNW; RR 1 NE. 40-38-45, 93-59-30	1163'	37 L ₃	Des Moines	*
(N) Le Mars	Western Union College	1-3/10 SW; US 75 SE; RR SE. Creek W. 42-47, 96-11	1190'	30 S ₃	Sioux City	Use field with caution - low, obst.
(N) Lisbon	Cornell	2 NE; RR S. 41-56, 91-21	850'	22 S ₃	Des Moines	73 oct.
Marshalltown	Niederhauser	2-3/10 N; State 14 E. 42-04-45, 92-54-30	890'	30 S ₃	Dubuque	No storage.
Mason City	Mason City (old)	4-3/10 W; US 18 S; creek E. 43-09-00, 93-16-45	1160'	26 S ₃	Dubuque	80 oct.
Melbourne	Melbourne	1-1/2 SW. 41-55-30, 93-07-30	1000'	13 S ₂	Des Moines	73 oct. Only N/S strip avail.
Montezuma	Site 17, OH-GG	3 E; State 85 N. 41-35, 92-28	953'	32 R ₁ L ₃	Des Moines	* Voice, 278 kcs., cont.
Mt. Pleasant	Mt. Pleasant	3-3/10 E; RR S; road N. 40-58, 91-29	730'	26 S ₁	Des Moines	73 oct.

IOWA

39

* UNDESIGNATED T-TOWER R-RANGE

40

IOWA

CITY	AIRPORT NAME	LOCATION	ELEV.	CLASS	CHART	REMARKS
Muscatine	Muscatine	6 SW; US 61, RR SE; river 1/2 W. 41-22, 91-09	581'	36 L ₃ S ₃	Des Moines	73, 87 oct.
(N) Ottumwa	Ottumwa NAS	3 N; US 63 1/2 W. 41-04, 92-24	850'	52 _h R ₁ L ₅ S ₃	Des Moines	T-3295, 6970 kcs. on request. 100 oct. Use caution in wet weather.
Pella	Pella	3-1/2 SE; RR 1 N; 41-22-30, 92-52-30	877'	24 S ₃	Des Moines	80 oct.
Perry	Wiese	3-1/2 SSE; RR 1 NE; road W, S. 41-47-30, 94-05-00	975'	17	Des Moines	* Field in alfalfa.
Pocahontas	Pocahontas	4/5 E. 42-44-00, 94-39-30	1216'	25	Dubuque	Used as golf course. Caution when landing. SW approach clear only 10:1.
Red Oak	Red Oak	1-1/2 W; US 34 N; river, RR 1/2 E. 41-01, 95-15	1044'	25 S ₁	Des Moines	73 oct. N approach clear only 10:1
Sheldon	Sheldon	5 NNE; State 33, RR 1 W. 43-14-30, 95-48-30	1444'	33	Dubuque	* W, SW approaches 8:1, S, SE 10:1
(A) Sioux City	Sioux City AAB	6-1/2 SSE; US 75 RR 1/4 E; river W; 42-24-30, 96-22-55	1097'	66 _h R ₂ L ₅ S ₃	Sioux City	T-396 kcs., cont. 70, 90, 100 oct.
(A) Spencer	Spencer	3 WNW; RR 1 S; road E. 43-10-00, 95-11-30	1325'	40 S	Dubuque	Storage.
Spirit Lake	Spirit Lake	3 SW; US 71 E; lake 1 W. 43-23, 95-08	1450'	15 S ₃	Dubuque	
Stuart	Site E, OH-CO	3-1/2 SE; road E. 41-38, 94-16	1189'	31 L ₃	Des Moines	
Washington	Washington Flying Service	1-1/2 SSE; RR NE; road E. 41-16-30, 91-40-45	769'	28 S ₁	Des Moines	
Waterloo	Canfield	3-1/2 NW; RR, US 20 NE; river S. 42-32, 92-22	800'	32 S ₂	Dubuque	E and SE approaches 5:1; N, 8:1.
Waterloo	Livingston	5 E; US 20 S; RR 1 EW. 42-30-00, 92-13-30	870'	33 S ₃	Dubuque	73, 80 oct.
Wesley	Wesley	1/2 SE; State 60, 1/4 E. 43-04, 93-59	1250'	18	Dubuque	

KANSAS

CITY	AIRPORT NAME	LOCATION	ELEV.	CLASS	CHART	REMARKS
Alton	Alton	2 NW; US 24, 1-1/2 S. 39-29-45, 98-58-00	1730'	45	Salina	
Anthony	Site 24, AQ-KC	3 WNW; State 44 S. 37-10, 98-05	1330'	48 R ₁ L ₂ S ₃	Wichita	* Voice 382 kcs., on req.
Arkansas City	Arkansas City	3-1/2 S; US 77 W. 37-00-30, 97-02-00	1067'	23 S ₃	Wichita	15-40' pole lines N, W, S.
(A) Arkansas City	South Aux #5					See Winfield (Arkansas City)

KANSAS

CITY	AIRPORT NAME	LOCATION	ELE	CLASS	CHART	REMARKS
Beloit	Beloit	1-1/5 NW; US 24 N; RR S. 39-28-40, 98-07-00	1420'	22 S ₂	Salina	
Cassoday	Site 34, A-Q-KC	1 SSE; State 13, 1-3/10 W. 38-01-30, 96-37-45	1480'	33 R ₁ L ₃	Salina	* Voice 278 kcs., cont.
Chanute	Chanute	2 WSW; State 39 NW. 37-40, 95-29	980'	22 _h R ₁ L ₄ S ₃	Tulsa	R-227 kcs., cont. 4 motor bomber type aircraft use in emerg. only. No storage. Allway sod area 2640' sq. avail.
Clay Center	Clay Center	1-1/2 W; US 24 S. 39-23-00, 97-09-30	1200'	30 S ₃	Salina	
(A) Coffeyville	Coffeyville AAF	3-1/2 NE; State 169, 1 W. 37-06, 95-34	743'	59 _h R ₁ L ₅ S ₁	Tulsa	T-396 kcs., cont. 87 oct. Extensive student training.
(A) Coffeyville	Coffeyville AAF, Aux. #3	16 ENE; 4-1/5 N. Edna. 37-07-45, 95-21-00	920'	42 _h L ₅	Tulsa	Portable B-2 contact lights operate only during student night flying.
(A) Coffeyville	Coffeyville	2 NW; river E. 37-04, 95-38	880'	27 _h R ₁ L ₃ S ₃	Tulsa	Voice, 382 kcs., on req. No storage. Caution intensive training.
Concordia	Blosser	1 SSE; US 81 W. 39-33-30, 97-39-00	1365'	44 S ₂	Salina	
(A) Dodge City (N)	Dodge City	3-1/2 ENE; road, RR S. 37-45-45, 99-57-15	2540'	47 _h R ₁ L ₃ S ₃	Wichita	80 oct. fld. lights on req. only. Day, night operations in progress. Voice, 236 kcs. on req.
(A) Dodge City	Dodge City AAF	6 NW; US 50 S, 1 1/2 S; river 2 S. 37-47-30, 100-06-30	2630'	65 _h R ₂ L ₅ S ₃	Wichita	T-396 kcs., cont. 70, 90-100 oct. only. No obst. lights. No further data avail.
(A) Dodge City (Jetmore)	Dodge City AAF Aux. #4	17-2/5 ENE; 7 1/2 S Jetmore; Hwy. N. 37-58-30, 99-53-15	2465'	60 _h L ₅	Wichita	
(N) Edwardsville	Fisher	1-1/10 ESE; State 32 N; river S. 39-03-30, 94-47-45	770'	26 S ₃	Kansas City	73, 80 oct.
El Dorado	El Dorado	3-3/5 SE; US 77 W. 37-46-45, 96-48-45	1400'	36 S ₂	Wichita	80 oct.
El Dorado	Frasier	2-1/2 S; US 77, 54 E; river W. 37-46-30, 96-51-00	1300'	24 S ₃	Wichita	73 oct.
Elkhart	Elkhart	1-1/5 NE; State 45, RR NW. 37-00-30, 101-53-00	3600'	18	Wichita	
Emporia	Emporia	9 N; State 99, 2 S. 38-31, 96-10	1175'	22 S ₁	Salina	
(A) Fort Leavenworth	Sherman, army	1 NNE; river E; RR W. 39-22, 94-55	771'	40 R ₁ L ₅ S ₃	Kansas City	T-396 kcs., cont. 73, 91-100 oct.
(A) Fort Riley	Marshall, army	1-4/5 SE; 3-1/2 NE of Junction City. 39-03-30, 96-45-30	1062'	45 _h R ₂ L ₅ S ₃	Salina	T-396 kcs., cont. 100 oct. Open ditch E, S side field.
(N) Fort Scott	Fort Scott	4-1/2 SW; State 39 S. 37-48, 94-46	900'	28	Tulsa	
Garden City	Garden City	3-3/10 E; US 50, river S. 37-57-45, 100-49-00	2850'	43 R ₁ S ₃	Wichita	Voice 257 kcs., cont. 73, 80, 90 oct. Unsafe for heavy aircraft.
(A) Garden City	Garden City AAF	9 ESE; US 50S, E; river 2 S. 37-55-30, 100-43-30	2880'	65 _h R ₁ L ₅ S ₃	Wichita	T-272 kcs., cont. 73-87-100 oct. Caution - student flying within 20 mi. radius.
(A) Garden City	Garden City AAF, Aux. #1	19-1/2 ESE 37-54-30, 100-31-30	2814'	30 _h L ₅	Wichita	3000 x 2200' bit. landing mat.
(A) Garden City	Garden City AAF, Aux. #2	13-2/5 E. 37-59-30, 100-38-00	2856'	30 _h L ₅	Wichita	3000 x 2200' bit. landing mat.
(A) Garden City	Garden City AAF, Aux. #3	6 ESE. 38-00-30, 100-46-45	2917'	30 _h L ₅	Wichita	3000 x 2200' bit. landing mat.
(N) Gardner	Site 44, A-Q-KC	1-2/5 WSW; US 50 S. 38-48, 94-57	1070'	39 L ₃	Kansas City	* Use for emergency only.

KANSAS

* UNDESIGNATED T-TOWER R-RANGE

KANSAS

CITY	AIRPORT NAME	LOCATION	ELEV.	CLASS	CHART	REMARKS
Garnett	Mader	2 WNW; State 31 S. 38-17-45, 95-16-15	1060'	26	Kansas City	
Goodland	Goodland	2 NNE; State 27 W. 39-21-30, 101-42-45	3689'	37	Salina	* 20' poles W, NW, SW.
(A) Great Bend	Great Bend AAF	5 WSW; US 50 N, SE; State 96 N. 38-21-15, 98-51-40	1883'	80 _h R ₁ L ₅ S ₃	Salina	T-317 kcs., cont. 73-100 oct. CLOSED.
Hays	Hays	1-1/2 E; US 40 S; RR S. 38-52, 99-19	2020'	29 S ₃	Salina	73 oct. 3 silver water towers within city limits.
Hays	Hays (aux.)	4-1/2 W; 7 1/2 WNW of Mun. Arpt. 38-52-30, 99-25-00	2020'	37	Salina	
(A) Hays (Victoria)	Walker AAF	13 E; 1 MNW of Walker, US 40 N. 38-53-00, 99-05-30	1960'	80 _h R ₁ L ₅ S ₃	Salina	T-396 kcs., cont. 73, 100 oct. CLOSED.
(A) Herington	Herington AAF	8 ENE; Delavan 2 S. 38-42, 96-49	1485'	68 _h R ₁ L ₅ S ₃	Salina	T-272 kcs., 126.18 mc., cont. 100 oct.
(W) Hutchinson	Hutchinson	4 ENE; US 50 S. 38-03-45, 97-52-00	1517'	43 _h R ₁ L ₃ S ₁	Salina	R-284 kcs., cont. Intensive training. No boundary lights.
(W) Hutchinson	Hutchinson NAS	8-9/10 S; river 4 NNE; RR 1 S. MNE. 37-55-30, 97-54-30	1565'	50 _h R ₁ L ₄ S ₃	Wichita	T-323 kcs. days only; other times on red, 73-87-91 oct. Rot. course indicators flash green, red, white for local training control.
(A) Independence	Independence AAF	6 SW; US 75 W. 37-09-30, 95-46-30	820'	55 _h R ₁ L ₅ S ₃	Tulsa	T-272 kcs., cont. 81 oct.
(A) Independence	Independence AAF Aux. #9	12 1/2 NE; 3 1/2 SSW Morehead. 37-20-00, 95-31-15	870'	40 _h L ₅	Tulsa	
Independence	Independence	4-1/2 N; US 75 W. 37-18, 95-42	847'	22	Tulsa	
(A) Jetmore (Dodge City)	Dodge City AAF Aux. #4					See Dodge City (Jetmore)
Iola	Iola	3-1/5 S; road N, W. 37-52-30, 95-23-00	1020'	45	Tulsa	* Usable in dry weather only. Beacon 1/4 mi. W.
Johnson	Johnson	1/2 W; State 270 W. 37-34-45, 101-45-00	3330'	28 S ₂	Wichita	Caution - 25' power lines N, NW, NE; 12' tele. line S. Use strips only.
(A) Kansas City	Fairfax, Army, Navy	3 NE; US 71, 1-1/2 NW; RR E. 39-09, 91-36-30	742'	65 _h R ₁ L ₅ S ₃	Kansas City	T-278 kcs., cont. 91, 100 oct.
(W) Larned	Larned	1/2 W; roads E, S. 38-11, 99-06	2000'	28 S ₃	Salina	
(N) Lawrence	Lawrence	2-1/2 NNE; US 40 S. 39-00-30, 95-13-00	840'	32 L ₃ S ₃	Kansas City	73, 80 oct. No beacon. Lights on Reg. Ext. student training.
Lebo	Site 39, AQ-KC	4 ENE; RR N. 38-26-15, 95-47-30	1160'	33 R ₁ L ₃	Kansas City	* R-311 kcs., cont.
Liberal	Glenn Martin	2 ESE; US 83 SW. 37-01-15, 100-53-00	2853'	35 S ₂	Wichita	80 oct. 12' pole line SE, SW,
(A) Liberal	Liberal AAF	2-1/2 WNW 37-03, 100-58	2888'	70 _h R ₂ L ₅ S ₃	Wichita	T-219 kcs., cont. 73, 87, 100 oct. Caution - student training.
McPherson	McPherson	4 ENE; US 81, 1/2 W; RR 1 W. 38-26-00, 97-39-15	1500'	26	Salina	* Caution in wet weather. Pole line E half N boundary, E, S.
Manhattan	Manhattan	5-1/2 WNW; US 40, RR, river SE. 39-09-15, 96-39-45	1050'	26 S ₃	Salina	73 oct. 25' pole line 400' S; 35' bldg.; trees 150' E of hangar.
Mankato	Mankato	3/4 ESE; US 36 N; RR S. 39-47, 98-12	1780'	20 S ₃	Salina	
Meade	Meade	3 ESE; US 160 N. 37-16-45, 100-17-00	2532'	23 S ₂	Wichita	80 oct. gns. Use strips only. Part of field under cultivation.

* UNDESIGNATED T-TOWER R-RANGE

KANSAS						
CITY	AIRPORT NAME	LOCATION	ELEV.	CLASS	CHART	REMARKS
Newton	Wirt	4-1/5 ENE; road 1/2 S. 38-07-30, 97-16-30	1500'	32 S ₂	Salina	80 oct. 25' pole line W; 15' pole line N; 15' hedge E.
Norton	Norton	1 N, US 283 E. 39-31, 99-54	2310'	26	Salina	"
Olathe	Olathe Flying Club	2-3/5 SSE; RR 1/4 W; US 169, 3/4 W. 38-52, 94-48	1000'	16 S ₂	Kansas City	68 oct. Stock grazing on fld. Trees E, NE; pole line N; trees, pond center of field.
(N) Olathe	Olathe NAS	5-1/5 SW; RR 1-1/2 W; road E 38-50-00, 94-53-15	1070'	33h R ₁ L ₅ S ₃	Kansas City	T-323 kcs., cont. 73-87-91-100 oct. Extensive primary training.
(N) Ottawa	Conard	3-4/5 NNE; US 59 W; RR E, W. 38-39-45, 95-15-00	954'	21 S ₂	Kansas City	73 oct.
(N) Parsons	Parsons	2 NW; road W; RR S. 37-22, 95-18	936'	21 S ₂	Tulsa	Rough off strips
(A) Pittsburg	Atkinson	2-1/2 NW; US 69 E; RR W. 37-27, 94-44	932'	40h S ₃	Tulsa	73 oct. Caution - liaison training.
Plains	Plains	1-3/10 NNE; US 160 E. 37-16-15, 100-35-15	2772'	27 S ₂	Wichita	73 oct.
Pratt	Pratt	1-1/2 ENE; US 54 S. 37-40-00, 98-42-30	1916'	25 S ₃	Wichita	
(A) Pratt	Pratt AAF	4-1/2 N; US 281 E; RR W. 37-42-15, 98-44-45	1960'	80h R ₂ L ₅ S ₃	Wichita	T-396 kcs., cont. 73-91-100 oct. No storage. CLOSED.
Salina	Salina	2-1/2 SE; river W; road N. 38-49-30, 97-34-00	1250'	26 S ₃	Salina	73-80-100 oct.
(A) Salina	Smoky Hill AAF	4 SW; US 81, 1-1/2 E; RR E. 38-47-30, 97-39-00	1260'	100h R ₂ L ₅ S ₃	Salina	T-396 kcs., 126.18 mc., cont. 73, 91, 100 oct. CLOSED.
Syracuse	Site 16, FY-WD	3-7/10 NNE; State 27, 1-1/2 W road E. 38-01-30 101-43-30	3412'	46 L ₃	Salina	"
(A) Topeka	Phillip Billard	3-1/2 ENE; RR, 1 S; river 1 N. 39-04-15, 95-37-00	886'	42h R ₁ L ₃ S ₃	Kansas City	T-278 kcs. 7 am to 6 pm wk. days only. 73-80 oct. 75' trees 500' SE and 1000' NW; 40' trees 1 S. Boundary lights on req. No storage.
(A) Topeka	Topeka AAF	7-1/2 S; US 75 W; RR E. 38-56-53, 95-39-47	1060'	65h R ₂ L ₅ S ₃	Kansas City	T-206 kcs., 126.18 mc., cont. 73, 91, 100 oct. See Hays
(A) Walker	Walker AAF					
Wellington	Clarkson and Startz	3-1/2 N; US 81 E; RR W. 37-19, 97-23	1290'	23 S ₂	Wichita	73 oct. 30' pole line E, S.
Wichita	Aero Parts Mfg. Co.	4-1/2 SW; RR S. 37-38-54, 97-25-00	1360'	30h	Wichita	"
(A) Wichita	Beech, army	7 E; US 54 N. 37-42, 97-13	1380'	50 S ₁	Wichita	Transient aircraft use mun. airport. CLOSED.
Wichita	Cessna Aircraft	4 1/2 SE; State 15, 3/4 W; 2 NE of Wichita Arpt. 37-39, 97-15	1400'	26 S ₃	Wichita	No storage. Use in emergency only.
Wichita	Culver	4 N; State 81 W. 37-45, 97-20	1350'	13	Wichita	
Wichita	Rawdon	7 E; US 54 S. 37-42, 97-13	1380'	22 S ₃	Wichita	
(A) Wichita	Wichita	5 SE; State 15 W. 37-38, 97-16	1370'	45h R ₂ L ₃ S ₃	Wichita	T-278 kcs., cont.; 100 oct.
(A) Winfield	Strother, army	5 SW; US 77 S; 7 1/2 N Arkansas City. 37-10-00, 97-02-10	1150'	55h R ₁ L ₅ S ₃	Wichita	T-396 kcs., cont. 80, 90 oct. Intensive student training.
(A) Winfield (Arkansas City)	South Aux. #5, army	3-4/5 W Arkansas City; river E. 37-03-00, 97-06-30	1230'	40h L ₅	Wichita	5260 x 4910' allway area avail.

KANSAS

43

* UNDESIGNATED T-TOWER R-RANGE

CITY	AIRPORT NAME	LOCATION	ELEV.	CLASS	CHART	REMARKS
Winfield	Winfield	2 E; US 160 N; RR 3/4 S. 37-14-15, 96-57-30	1200'	22 S ₂	Wichita	* 73 oct. 20' power line 300' NE; 25' trees 300' SE. fld. avail. small ships only.

KENTUCKY

CITY	AIRPORT NAME	LOCATION	ELEV.	CLASS	CHART	REMARKS
Ashland	Ashland	1 E; RR SE; river NE. 38-28, 82-37	535'	23 S ₃	Huntington	
(A) Bowling Green	Bowling Green - Warren County	2 SE; State 71 1/4 W. 36-58, 86-26	540'	40 L ₅	Nashville	
(A) Camp Campbell	Campbell AAF					See Hopkinsville
(A) Danville	Goodall	4 S; State 35, 1/4 W; RR, 1 SW. 37-35, 84-46	990'	27 S ₃	Nashville	No storage.
(A) Fort Knox	Godman, army	1 NW; RR E; US 3, 1W; RR NE. 37-54-30, 85-58-00	740'	52 _h R ₂ L ₅ S ₃	Nashville	T-272 kcs., cont. 73-91-100 oct.
Glenale	Site 75B, DL-LV	1/2 NE; RR W; State 222 1/2 S. 37-37-00, 85-54-30	702'	26 L ₃	Nashville	
(A) Hopkinsville (Camp Campbell)	Campbell AAF	12-4/5 S; RR SE; State 41 2/3 E. 36-40-30, 87-29-30	557'	54 _h R ₁ L ₅ S ₃	Nashville	T-396 kcs. 73, 91, 100 oct. No storage.
(A) Lexington	Lexington	4-3/4 NE; road W; race track W. 38-08, 84-28	910'	28 S ₃	Cincinnati	Circle fld. twice before landing, parachute testing bet. daylight and 9 a.m.
(A) Lexington	Lexington AFS	5 W; on US 60. 38-20, 84-35	978'	40 _h L ₅	Cincinnati	
London	Jody					No data avail.
(A) Louisville	Bowman	5-1/2 ESE; State 155 S. 38-13-30, 85-40-00	546'	44 _h R ₂ L ₅ S ₃	Cincinnati	T-396 kcs., cont. 73, 91, 100 oct. Closed to military aircraft without 2-way radio; closed to B-26 planes use runways; int. training.
(A) Louisville	Standiford	6 S; State 61 E; RR, 1 W. 38-11, 85-44	475'	40 _h R ₁ L ₅	Cincinnati	* T-317 kcs., cont. Restricted to Army.
Middlesboro	Middlesboro	1-1/2 NW; State 74 S; creek N. 36-37, 83-44	1150'	26 S ₁	Winston-Salem	
Morehead	Licking (Bath County)	7 WSW; US 60, RR NW; creek E. 38-08-00, 83-33-30	669'	23	Huntington	
Murray	Murray	4-1/2 SSW; State 95 E; RR, 1/2 E. 36-33-00, 88-19-40	450'	19	Nashville	
Owensboro	Owensboro	3 ENE; RR NW; river, 1 NW. 37-46, 87-04	479'	21 S ₃	Nashville	
(A) Paducah	Paducah	4 W; State 358, 1/4 N; RR Junc. SW. 37-05-40, 88-40-30	341'	21	Nashville	
Paducah	Paducah-McCracken County	8-4/5 W; US 60 N; RR 1/2 E. 37-03-45, 88-46-15	400'	40 _h	Nashville	

KENTUCKY						
CITY	AIRPORT NAME	LOCATION	ELEV.	CLASS	CHART	REMARKS
Perry Park (Balls Landing)	Glenwood Farms	2 SSW; in bend of river; State 83.1 W. 38-31, 85-01	500'	12	Cincinnati	*
Smiths Grove	Site 71, DL-LV	1 NE; RR 3/4 S; road W. 37-04-02, 86-11-36	637'	28 R ₁ L ₃	Nashville	* Range, 368 kcs., cont.
(A) Sturgis ✓	Sturgis AAF	1-1/2 ESE; highway SW. 37-32-30, 87-57-30	371'	50 _h R ₁ L ₅ S ₁	Nashville	T-272 kcs. 73, 91 oct.
Warsaw	Site 5A, LV-CV	1/2 W; US 42 N; river, 1/4 N. 38-46, 84-56	485'	30 R ₁ L ₂	Cincinnati	* Voice 278 kcs., cont.
Williamsburg	Williamsburg	2 N; RR, river SE; US 25 W, 1/4 E. 36-46, 84-09	950'	15	Nashville	* Field maintained.
Winchester (Indian Fields)	Indian	11-3/10 ESE; 1-1/5 ESE of In- dian Flds. 37-56-00, 83-58-30	800'	18 S ₁	Winston- Salem	73 oct. 20' pole lines S.

LOUISIANA						
CITY	AIRPORT NAME	LOCATION	ELEV.	CLASS	CHART	REMARKS
(A) Alexandria ✓	Alexandria AAF	6WNW; RR 1-1/2N river 2 N. St. 20, 2NE, 31-19-30, 92-32-30	86.4'	70 _h R ₂ L ₅ S ₃	Beaumont	T-272 kcs., cont. 73-91-100 oct.
(N) Alexandria	Alexandria	3-1/2SE; RR SW; river NE; State 5 NE. 31-16, 92-24	72'	30 S ₃	Beaumont	3000' WNW/ESE strip avail.
(A) Alexandria (Pineville) ✓	Esler, army	10-1/2NE; road; bayou 1/4 S; 31-23-30, 92-17-45	92'	45 _h R ₁ L ₅ S ₃	Beaumont	T-396 kcs., 116.00, 126.00 mc. cont. 100 oct.
Arcadia	Site 26, FV-AQ	4-1/2E; US 80 S; RR S. 32-32-45, 92-51-00	342'	29 L ₃ S ₁	Shreveport	*
(A) Baton Rouge ✓	East Baton Rouge Parish	3-1/2R; US 190, 3/4 S. 30-26-45, 91-06-30	56'	41	Beaumont	80 oct. No storage.
(A) Baton Rouge ✓	Harding, army	6N; 2-1/2 E of river bend State 36 E. 30-32, 91-09	62'	60 _h R ₂ L ₅ S ₃	Beaumont	T-272 kcs., 116.1, 126.18 mc cont. 73-91-100 oct.
Bogalusa	Bogalusa	2 N; RR E; creek N. 30-48-50, 89-52-04	100'	31	Mobile	* Use strip only.
Bossier City	Joy	3-2/5 N; RR E; river W. 32-34-15, 93-44-00	172'	20	Shreveport	*
Govington	Site 3, NO-LS	5 NNE; State 84W. 30-33, 90-04	77'	27 L ₃	Beaumont	*
Crowley ✓	Le Gros Memorial	6-1/2 WSW; US 90, RR 2/5 N. 30-09-45, 92-28-45	16'	43 _h	Beaumont	*No obst. lights. Fld. not operating. 4750' N/S strip avail.
De Quincy	De Quincy	1-1/2SW; State 7NW; RR NW 30-26-10, 93-27-00	78'	24	Beaumont	*
(A) De Ridder ✓	De Ridder AAB	3-1/2WSW; US 190 N; RR 1 S. 30-50, 93-20	193'	45 _h R ₂ L ₅ S ₃	Beaumont	T-278 kcs., 116.00 mc. cont. 73-91-100 oct.
Donaldsonville ✓	Site 26, HV-NO	3 ENE; in bend of river; St. 30 W. 30-07-00, 90-56-15	18'	40 L ₃	Beaumont	*

KENTUCKY — LOUISIANA

* UNDESIGNATED T-TOWER R-RANGE

			LOUISIANA				
CITY	AIRPORT NAME	LOCATION	ELEV.	CLASS	CHART	REMARKS	
(A) Hammond	Hammond AAF	3-1/2 ENE; US 190, RR S. 30-31, 90-24	40'	50 _h L ₅ S ₁	Beaumont	73-91=100 oct. Contact lights on req.	
Hodge	Hodge	3/10 NE; US 167 NW. 32-16-30, 92-43-00	400'	24	Shreveport	* Cattle on fld.	
(N) Houma	Houma NAS (LTA-BTA)	3-9/10 ESE; State 69 N; RR NE. 29-34-15, 90-39-45	9'	50 _h E ₂ L ₅ S ₃	New Orleans	T-3295, 6970 kcs. 91 oct. Use runways only.	
(N) Lafayette	Girard	2-1/2 NNW; State 5 E. 30-15-00, 92-02-15	39'	26 S ₃	New Orleans	Central S part soft in wet weather.	
(A) Lafayette	Lafayette, army	1-1/2 SE; RR W; River N, E. 30-12-30, 91-59-30	40'	51 _h E ₁ L ₅ S ₃	Beaumont	Voice 227 kcs., cont. 70 oct. High tension lines S boundary.	
Lake Charles	Lake Charles	5 SW; road N. 30-09-30, 93-15-00	13'	19 S ₂	Beaumont		
(A) Lake Charles	Lake Charles AAF	4 ESE; US 90, 1/2 N; RR NE. 30-13, 93-09	12'	62 _h E ₂ L ₅ S ₃	Beaumont	T-201 kcs.; 126.18 mc. 73-91-100 oct.	
(A) Leesville	Leesville Landing Strip army	2 NW. 31-09-30, 93-17-00		10 S ₃	Beaumont	No storage. Woods N.	
(A) Mansfield	Mansfield AAF (De Soto Parish)	4-3/10 NW; US 171 S. 32-04-45, 93-46-00	322'	51 _h	Shreveport		
Many	Hart	2 SW; State 6, 1 NW. 31-33, 93-30	242'	24	Beaumont		
(A) Monroe	Selman, army	3 E; RR N; US 80, 2 N. 32-30-54, 92-04-28	77'	50 _h E ₂ L ₅ S ₃	Shreveport	T-396 kcs., cont. 80-100 oct. Use runways only. Landing lights on req.	
Monroe	Turner	9-1/2 NNE; US 165, 1/2 W. 32-37, 92-03	85'	32 S ₃	Shreveport		
(A) Natchitoches	Natchitoches	1-1/2 SSW; RR E; lake 1/2 E. 31-44, 93-06	115'	41 _h S ₃	Beaumont	73 oct. 4400' NW/SE strip avail. 44' trees 400' S, numerous obst. over 10:1.	
(N) Natchitoches	Southwest Aircraft Auxiliary	5-1/2 NNE; 7/10 W of Clar- ence. 31-49-30, 93-02-15	110'	28	Beaumont	* 60' trees W, NW, E; 20' pole line NE.	
New Iberia	Iberia Parish	5 NW; lake 1-1/2 NE; RR, road NE. 30-03-00, 91-53-15	27'	40 _h L ₅	New Orleans	* 4700' SE/SW strip avail.	
New Iberia	Texaco	1-1/2 N.			New Orleans	No other data avail.	
(A) New Orleans	Alvin Callender	8-1/10 SSE; State 31 E; RR E. 29-51-01, 90-00-00	10'	50 _h L ₂ S ₂	New Orleans	Lights on req. to New Orleans Airport tower.	
New Orleans	Chapman	8-1/2 NE; lake 1/2 N. 30-02-45, 89-58-15	4'	22	Mobile	* 12' brush 200' SW; 15' trees 150' NW.	
New Orleans (Metairie)	Jefferson	7-1/2 NW; lake N. 30-01-00, 90-09-30	5'	13	New Orleans	* Avail. light planes only. Power lines N.	
(A) New Orleans (N)	New Orleans (New Orleans AAB)	7 NE; RR S; lake N; US 90, 2 S. 30-02, 90-02	6'	40 _h E ₂ L ₆ S ₃	New Orleans	T-278 kcs., cont. 87-91 oct. CLOSED.	
(N) New Orleans	New Orleans NAS, OLF	5 E; State 1, RR S. 29-56-30, 89-58-00	12'	21 _h	New Orleans	100' oct; 15' pole line S; two 50' poles atop Admin. Bldg. 3100' N/S strip avail.	
(N) New Orleans	New Orleans NAS	4-3/5 N; on lake shore. 30-01-45, 90-04-00	8'	34 _h E ₁ L ₄ S ₃	New Orleans	T-323 kcs., on req. 73-91-100 oct. Student training day, night. No storage. 40' trees 170' E; 110' tower 800' NE; 30' bldg. 300' SE.	
(N) New Orleans	Wedell-Williams, navy	5-1/2 W; US 90 SE; riv. 1/2 S; RR 1/2 N. 29-57, 90-11	10'	38 S ₃	New Orleans		
(A) North Camp Polk	North Camp Polk Landing Strip, army	On E side of Camp Polk.		13	Beaumont	For liaison planes only. No other data avail.	
Oakdale	Oakdale	2-1/2 W; State 22 N. 30-48-45, 92-42-30	123'	27	Beaumont	* Cattle on field.	

LOUISIANA

CITY	AIRPORT NAME	LOCATION	ELEV.	CLASS	CHART	REMARKS
Patterson	Harry P. Williams Memorial	2-1/2 W; between US 90, RR. 29-42-30, 91-20-15	9'	32 L ₄ S ₃	New Orleans	No beacon. Lights on req. 50' trees N.
(A) Pollock (Alexandria)	Pollock AAF	4-1/2 SW. 31-28-30, 92-27-30	211'	45 _h R ₁ L ₅ S ₁	Beaumont	T-278 kcs., 8 a.m. to 6 p.m. 73 oct. Flood-light truck avail. on short notice.
Quebec	Yeates-Arneson	1 MNV; US 80, RR 1/4 S. 32-26-15, 91-18-45	100'	18 S ₃	Shreveport	* 73 oct. 70' trees 75' N.
St. Martinville	St. Martin-Levert	2 N; State 25 E; RR E. 30-09-15, 91-49-30	25'	15	Beaumont	*
(A) Shreveport	Barksdale, army	5-4/5 E; US 71, 1-1/2 SW; RR 1 N. 32-30-30, 93-40-00	165'	100 _h R ₁ L ₆ S ₃	Shreveport	T-396 kcs., 126.18 mc., cont. 87-100 oct. Training-type planes use mun. airport.
Shreveport	Hutchinson	16 SE; State 20 E; RR E. 32-20, 93-37	170'	21	Shreveport	*
(A) Shreveport (N)	Shreveport	2-1/2 NNE; river E. 32-32-30, 93-45-00	174'	45 _h R ₂ L ₅ S ₃	Shreveport	T-278 kcs., cont. 73-87-100 oct. Water towers SE, NE.
Shreveport	Stovall	4 SSW; bet. two RRs; US 171 E. 32-27-15, 93-47-30	300'	25 S ₃	Shreveport	
(A) South Camp Polk	South Camp Polk Landing Strip, army			30	Beaumont	Artillery range E. No other data avail.
Springhill	Springhill	1-1/5 S; RR, State 90 E. 32-59-15, 93-28-00	250'	19 S ₁	Shreveport	73 oct. 30' pole line E, N; trees N, S, W.
(A) Tallulah	Site 36, FV-AG	2 E; US 65, RR 1-1/2 NW. 32-25, 91-09	85'	28 L ₃	Shreveport	*

MAINE

CITY	AIRPORT NAME	LOCATION	ELEV.	CLASS	CHART	REMARKS
Andover	Andover	2-1/2 S; State 5 E. 44-36-15, 70-44-45	675'	14	Lewiston	* 1125' hill W; 22' pole E; 45-60' trees N.
Auburn	Maheux	2-3/10 WSW; road S. 44-05-15, 70-16-00	238'	12	Lewiston	*
Augusta	Augusta	1-1/2 WNW; US 202 S. 44-19-00, 69-47-30	355'	34 _h R ₁ L ₅ S ₃	Lewiston	R-221 kcs., cont. fld. lights on req.
(A) Bangor	Dow, army	2-1/2 W; RR 1 S; RR 2-1/2 W. 44-48-15, 68-19-15	160'	70 _h R ₂ L ₅ S ₃	Lewiston	T-278 kcs., cont. 73-91-100 oct.
(N) Bar Harbor	Bar Harbor, navy	9 NW; US 3 W. 44-27, 68-22	67'	40 _h R ₁ L ₃ S ₃	Lewiston	T-3265 kcs., days. Lights on req. High tension towers S end fld., lighted.
Belfast	Belfast	1 SW; US 3 NW; State 137 E. 44-24-30, 69-01-00	160'	40 _h	Lewiston	*
Biddeford	Biddeford	2 SSW; US 1, 1/4 W; RR W. 43-28-00, 70-28-15	110'	22	Boston	* Loose stones on landing area; 15-40' trees SW; 50' trees NW; 18' bldg., 25' pole line SE.
(N) Brunswick	Brunswick NAS	1-1/2 SE; road SW. 43-53-15, 69-56-00	60'	60 _h R ₁ L ₅ S ₃	Boston	T-3295 kcs., cont. 90-100 oct. Runway lights avail. on 1 hr's notice.

LOUISIANA — MAINE

* UNDESIGNATED T-TOWER R-RANGE

MAINE

CITY	AIRPORT NAME	LOCATION	ELEV.	CLASS	CHART	REMARKS
Caribou	Caribou	1/3 N; US 1 E. 46-52-10, 68-01-00	623'	35 _n L ₅ S ₃	Aroostook	No storage.
(A) Deblois	Deblois Flight Strip, Army	2 SE; State 193 E; riv. 1 W. 1/2 N. 44-13-30, 67-59-30	219'	40 _n	Lewiston	
Dexter	Dexter	3 ESE; road W. S. 45-00-30, 69-14-00	485'	30 _n	Lewiston	
Eastport	Eastport	1-1/4 WNW; State 190 NE. 44-54-30, 67-01-00	28'	30 _n	Lewiston	
Greenville	Greenville	2 ENE 45-27-30, 69-33-00	1750'	30 _n L ₃	Lewiston	
(A) Houlton	Houlton AAF	2-1/2 E; US 2 S. 46-07-30, 67-47-30	474'	56 _n R ₂ L ₅ S ₃	Aroostook	T-201 kcs., cont. 73-91-100 oct. 387' beacon on hill 2000' SE of N/S runway.
(K) Lewiston (Auburn)	Lewiston NAAF	5 SW. 44-02-45, 70-17-00	290'	45 _n R ₁ L ₅ S ₂	Lewiston	T-3295 kcs., cont. 91-100 oct. Contact lights on req.
Millinocket	Millinocket	1/2 ESE; State 157 W. 45-39-30, 68-41-15	404'	50 _n R ₁ L ₅ S ₁	Lewiston	* R-3 ^{1/4} kcs., cont. Unlighted 75' tower 1600' NE intersection E/W & NW/SE runways. fld. lights on req.
Minot	Maheux	3-1/2 ENE; State 119 NE. 44-08-15, 70-20-45	720'	18 S ₃	Lewiston	15-35' trees SSE; 25-35' trees, 270' hill NW. * 60' trees 250' ENE.
Norridgewock	Norridgewock	3-1/10 W; river 2-1/2 NE W; US 2, 1/2 S. 44-42-45, 69-54-30	267'	40 _n	Lewiston	
Old Town	Old Town	1-4/5 WNW; river N. E. 44-57-15, 68-40-30	115'	40 _n	Lewiston	
(A) Pittsfield (N)	Pittsfield	4/5 SSE; State 100, 1/2 W. 44-46-30, 69-22-30	190'	40 _n S ₃	Lewiston	Extensive Navy training.
(N) Portland	Portland	2 W; river E. 43-39, 70-18	50'	43 _n R ₁ L ₃ S ₃	Boston	R-206 kcs., cont. 100 oct. Beacon oper. nights. fld. lights avail. on req.
(A) Presque Isle	Presque Isle AAF	1-1/2 WNW; highway, RR 1 E. 46-41-30, 68-02-45	517'	68 _n R ₂ L ₆ S ₃	Aroostook	T-278 kcs., cont. 91-100 oct. No storage. Hilly terrain.
Princeton	Princeton	1-1/2 SSE; US 1, 1 NE. 45-12-00, 67-33-30	250'	40 _n	Lewiston	
Rangeley	Rangeley	1-3/4 NW; road E. 44-59, 70-40	1810'	17	Lewiston	
(N) Rockland	Rockland NAAF	3 SSE; road S. E. 44-03-30, 69-06-00	50'	45 _n R ₁ L ₅ S ₁	Lewiston	T-3295 kcs., days only. 90-100 oct. B2 portable lights avail. on 1 hr's notice.
(N) Sanford	Sanford NAAF	4 SE; State 109 N. 43-24-00, 70-47-45	240'	60 _n R ₁ L ₅ S ₁	Boston	T-3295 kcs., days only. 91-100 oct.
Skowhegan	Charles Stewart	1 NNE; State 150 W. 44-47-00, 69-42-45	240'	28	Lewiston	* 30-60' bldgs.; trees W; 30-40' bldgs., trees E; 40' poles S; 45' bldgs. N.
Waterville	Waterville	1-4/5 SW; river 2 E. 44-32-10, 69-40-30	303'	40 _n L ₅ S ₃	Lewiston	
Winterport	Roy L. Fernald	3 WNW; State 139 S. 44-39-00, 68-54-30	175'	40 _n	Lewiston	

MARYLAND

CITY	AIRPORT NAME	LOCATION	ELEV.	CLASS	CHART	REMARKS
(A) Aberdeen	Phillips, army	3 S; RR 1 NW. 39-28, 76-06	57'	50 _h R ₁ L ₅ S ₁	Washington	T-201 kcs., daylight hrs. 90-100 oct. CLOSED.
(A) Baltimore	Baltimore AAF	6-1/2 SE; river W; RR NE. 39-15, 76-32	12'	45 _h R ₂ L ₅ S ₃	Washington	T-278 kcs., cont. 100 oct. Aircraft without radio contact Base Oper. Officer before clearing for this station. Flares used as contact lights
Baltimore	Curtiss-Wright	7 NW; US 140, 1 SW; race track 1 SE. 38-22, 76-41	400'	30	Washington	
(A) Baltimore	Martin	10 NE; RR N; river S. 39-20, 76-26	18'	70 _h R ₁ L S ₃	Washington	* T-317 kcs., 7:30 a.m. to 7 p.m. 91-100 oct. Floodlights avail. No storage. Aux. to Baltimore AAF.
(N) Clinton	Hyde, navy	2 WSW; 11 SSE of Washington, D.C. 38-45, 76-56	220'	31 _h S ₃	Washington	
College Park	College Park	1/2 SE; US 1, 1/2 W; RR W. 38-58, 76-56	45'	22	Washington	*
Cumberland	Mexico Farms	3 S; river NW; RR E. 39-36, 78-48	685'	30 S ₂	Huntington	
Easton	Easton	2-1/5 N; RR 1/2 E; State 213 E. 38-48-30, 76-04-00	66'	40 _h	Washington	*
(A) Edgewood Arsenal	Edgewood Arsenal, army	1-1/4 S; RR 1-1/4 N. 39-23-00, 76-17-30	18'	60 _h L ₄ S ₃	Washington	100 oct. No beacon. CLOSED.
(A) Fort Meade	Fort Meade, army	1/2 N; center of reservation. 39-06-46, 76-44-16	180'	20 _h	Washington	
(N) Frederick	Stevens	6 N; US 16 E. 29-30-00, 77-24-42	440'	24 S ₃	Washington	
(N) Hagerstown	Hagerstown	4-1/2 N; US 11 E; RR W. 39-42-16, 77-43-38	700'	39 _h L ₃ S ₃	Washington	All lights except beacon on req. only.
Hyattsville	Queens Chapel	1-1/2 W; capitol 6 SW. 38-57, 76-58	40'	19	Washington	*
(N) Patuxent River	Patuxent River NAS	2-9/10 NE of Jarboesville; river N. 38-17-00, 76-24-45	35'	97 _h R ₂ L ₃ S ₃	Washington	T-347, 3295, 6970 kcs., cont. No storage. No beacon.
(N) Priest Point	Priest Point OLF, navy	1-1/2 W of St. Inigoes. St. Mary's Rch. W. 38-03-30, 76-25-30.	10'	51 _h	Washington	
Riverdale	Erco	2/5 NE; Washington 3 SW; RR W. 38-58, 76-56.	50'	14	Washington	
Rockville	Congressional	2 SSE; US 240 E. 39-04, 77-06	450'	31	Washington	Restricted to CAP operations.
Salisbury	Salisbury	3 NE; US 13, 1 W; road N. 38-24, 75-33.	45'	21	Washington	*
(A) Salisbury	Salisbury #2, army	5-3/10 ESE; State 350, 1 N, 12 1 SW. 38-20-30, 75-30-20	51'	50 _h	Washington	
Salisbury	Spring Hill	5 NW; 1-1/4 NE of Hebron; US 213 SW. 38-26, 75-40	42'	20	Washington	*
Taneytown	Taneytown	2-1/2 NW; State 32 S 39-41, 77-12	500'	16 S ₃	Washington	S approach obstructed.
Westminster	CAP Base #332	2 N; US 140 E. 39-36-08, 77-01-00	780'	20 S ₃	Washington	
Worton	Andelot	5 WNW; bay W 39-17-24, 76-10-56	25'	20	Washington	*

MARYLAND

* UNDESIGNATED T-TOWER R-RANGE

MASSACHUSETTS

CITY	AIRPORT NAME	LOCATION	ELEV.	CLASS	CHART	REMARKS
(A) Agawan	Agawan	1 SSE; river E; US 5A 1/4 W 42-03-30, 72-39-30	55'	18 S ₃	Albany	No storage
Agawan	Agawan (Howles)	2 SW; race track E 42-03-30, 72-36-30	190'	32	Albany	*
Auburn	Auburn	1-1/2 SW; US 20 N. 42-10-45, 71-51-12	700'	15	Boston	*
(A) Ayer (Fort Devens)	Fort Devens AAF	1-1/2 NW; US 2 NE. 42-34-30, 71-36-30	265'	52 h R ₁ L ₅ S ₃	Boston	T-227 kcs., cont. 73-91-100 oct.
(A) Bedford	Bedford AAF	1 SSW; Concord 4 WSW. 42-28-30, 71-17-30	128'	50 h R ₁ L ₅ S ₃	Boston	T-212 kcs., 126.18 mc., cont. 74-91-100 oct. Grassed extensions each end all runways.
(N) Beverly	Beverly NAAF	3 NW. 42-35, 70-55	95'	40 h L ₁ S ₂	Boston	91 oct. 50' trees 350' SE; 45' trees 300' N.
Bolton	Balboni	2 W; State 117, 1 NW; RR 1-1/2 S. 42-26, 71-39	380'	14	Boston	*
(A) Boston	General Edward Lawrence Logan	1-1/2 NE in harbor; RR NW. 42-22, 71-01	12'	38 R ₂ L ₄ S ₃	Boston	T-278 kcs., cont. 100 oct. Closed to B-26, B-24, B-17 aircraft except in emerg. Unlighted
(N) Boston (Squantum)	Squantum NAS	4-1/2 SSE; bay N, W. 42-18, 71-02	17'	35 h R ₂ L ₅ S ₃	Boston	telephone wires 6' above top bulkhead SW. T-323 kcs., cont.: 100 oct.
Brockton	Brockton	2 S; State 28 E. 42-03, 71-01	128'	16	Boston	* 22-40' poles, trees, bldgs.; 600' W, 200' E.
Brookfield	Brookfield	1 W; RR SW; State 9 N. 42-13-00, 72-07-30	640'	20 S ₃	Albany	
Canton						See Norwood-Canton
Chatham	Chatham	2 WNW; road N; pond SE 41-41-20, 69-52-25	66'	19	Boston	*
(A) Chicopee Falls	Westover, army	3 NE; river 2-1/2 W. 42-12, 72-32	244'	71 h R ₂ L ₅ S ₃	Albany	T-396 kcs., 126.18 mc., cont. 91-100 oct.
Clinton	Bolton	2-3/10 NE; RR 2 W, 1 S. 42-26-05, 71-39-00	400'	14 L S ₂	Boston	Restricted to CAP only; floodlights avail. Trees surround fld.
Edgartown	Edgartown	2 S; roads E, NW. 41-22, 70-31	5'	35	Boston	*
Falmouth	Falmouth	6-1/2 NNE; pond 1 SW. 41-38-10, 70-33-30	100'	20	Boston	
(A) Falmouth (Camp Edwards)	Otis, army	9 NNE; State 28 4 W. 41-39-15, 70-31-50	115'	70 h R ₁ L ₅ S ₃	Boston	T-269 kcs., 126.18, 116.1 mc., cont. 90-100 oct.
(N) Fitchburg	Fitchburg-Leominster	2-1/2 SE; bet. RRs; river W. 42-39-30, 71-45-12	334'	45 h S ₃	Boston	80 oct. 15' dyke S; 15-70' trees NW; 125' chimney NW.
Framingham	Framingham	1 S; road E; RR 1/2 W. 42-16-00, 71-24-30	199'	19	Boston	*
Gardner	Gardner	2-1/2 SW; State 2, 1 N. 42-33, 72-01	1040'	22	Albany	
Great Barrington	Tracy	2 W; State 71 S; river N. 72-11, 73-24	726'	21 S ₃	Albany	
Groton	Groton	4-6/10 WNW; RR W; road E. 42-38-30, 71-39-00	280'	20 S ₃	Boston	80 oct. No storage
Haverhill	Haverhill	2 NE; Lake S; road NW 42-48, 71-04	125'	19	Boston	*
(A) Hyannis	Hyannis, army, navy	1/2 N; RR, road E; State 132 SW. 41-40, 70-17	15'	h	Boston	

MASSACHUSETTS

CITY	AIRPORT NAME	LOCATION	ELEV.	CLASS	CHART	REMARKS
Lawrence (North Andover) ✓	Lawrence	2-1/2ENE; lake E; river W. 42-43, 71-08	155'	40 _h	Boston	*NW/SSE runway perm. closed. 50-70' trees SSE; 45' bldg. SSE.
(N) Mansfield	Mansfield Naval Outlying Field	2 SSE; RR NE. 42-00-15, 71-12-00	110'	25 L S ₃	Boston	Portable floods; no storage
Marlboro	Marlboro	2E; reservoir, 1/4 S. 42-20-30, 71-30-30	270'	17	Boston	*
(N) Martha's Vine- yd. (Vineyard Haven)	Martha's Vineyard NAAF					See Vineyard Haven
Mendon	Mendon	1/2 S; State 16 N. 42-06-00, 71-33-25	450'	20	Boston	* NW/SE strip 2000' avail.
(N) Nantucket	Nantucket NAAF	2-1/2 SE; road N. 41-15-30, 70-04-00	45'	40 _h S ₃	Boston	*
(A) New Bedford ✓	New Bedford AAF	2-1/2 NNW; roads N, SW 41-40-15, 70-57-30	76'	50 _h L ₅ S ₃	Boston	100 oct. No storage
Newburyport	Plum Island	2-3/10 SE; road N; river N. 42-47-39, 70-50-45	15'	28	Boston	* 35' bldg., 25' utility E.
(N) Northampton	La Fluer	4/5 NE; river NE; race track SW. 42-20, 72-37	120'	26 L S ₃	Albany	Flood lights avail.
North Grafton	Grafton	1/5 S; State 122 E; river N, E. 42-13-30, 71-43-00	450'	30 S ₃	Boston	
Norwood ✓	Norwood	1-1/8 E; river E. 42-11-30, 71-10-30	54'	42 _h	Boston	*
(N) Norwood- Canton	Boston-Metropolitan	2-2/5 SE; river W. 42-10-15, 71-09-30	50'	21 L ₃ S ₃	Boston	80 Oct. For navy training activities. No boundary lights. 80' knoll NW; 35' trees N.
Oak Bluffs	Oak Bluffs	1 SSW; road W. 41-26, 70-34	20'	20	Boston	*
Orange ✓	Orange	1-1/2 SE; 2-1/2 SW of Athol; US 202, 1/2 SE. 42-34, 7215	550'	50 _h	Albany	* 45-50' trees 300' NW, S.
Palmer	Metropolitan	5 N; river E; mtn. 1 E. 42-13-30, 72-18-45	400'	20 S ₃	Albany	80 oct. No storage.
Pittsfield	Site 3, AZ-BW	2 SW; US 20 NW. 42-25-45, 72-17-30	1160'	27 L ₃ S	Albany	* Storage avail.
Plymouth	Plymouth, navy	4-1/2 SW; road NW. 41-54-00, 70-43-25	140'	28 L S ₃	Boston	Portable floodlights avail.
Provincetown	Provincetown	2 NW; coast sta. 1/2 NE. 42-04, 70-14	3'	22	Boston	*
Rochester	Rochester-Marion	1 E; State 105 N. 41-43-55, 70-48-10	22'	18	Boston	*
Rowley	Rowley	1-1/2 NW; US 1 W. 42-43-45, 70-54-00	40'	15	Boston	* 20-50' trees N,S,E,W; bldgs. 25' S; utility 25' S, W.
Seekonk	Providence	2-1/10 ESE; road NE. 41-47-00, 71-18-30	25'	19	Boston	* 30' trees E.
(N) South Easton	Ames, navy	1 NNW; 4 SW of Brockton; State 138 W. 42-03, 71-05	120'	20	Boston	
(N) South Weymouth	South Weymouth NAS (LTA)	1-1/2 SSE; RR, Highway 1/2 W. 42-09-16, 70-56-30	152'	20 R ₂ L ₅ S ₃	Boston	90-100 oct. 35' trees NE, E. 25' water tower SE; 190' hangar on fld.
Springfield	Springfield	2-1/2 NE; RR S. 42-08, 72-35	200'	30 L ₂ S ₃	Albany	No beacon; boundary lights on req.
Squantum	Squantum NAS					See Boston

MASSACHUSETTS

* UNDESIGNATED T-TOWER R-RANGE

MASSACHUSETTS

CITY	AIRPORT NAME	LOCATION	ELEV.	CLASS	CHART	REMARKS
Taunton (East Taunton)	King	4-1/2 ESE; RR N; road NE 41-52-45, 71-01-10	45'	28	Boston	* 30-60' trees, bldgs., utilities, E,W,NW,NE SE, SW; chimney 200' NW.
(A) Turners Falls (N)	Turners Falls	2 ESE; State 2A S; river N. 42-35-40, 72-31-20	350'	33 S ₃	Albany	No storage
(N) Vineyard Haven	Martha's Vineyard NAAF	4-3/10 S; highway S. 41-23-30, 70-36-30	68'	3 ^h R ₁ L ₅ S ₃	Boston	T-3295 hrs., 7 a.m. to 4:30 p.m. 91-100 Oct. Use runways only. Caution-obst. SE side of fld.
West Barnstable	Cape Cod	2 SW; road E; lake SW. 41-41, 70-24	100'	32	Boston	*
Westboro	Turnpike	2 WNW; State 9; 1/2N; pond S. 42-16-30, 71-39-00	310'	13 S ₂	Boston	
(A) Westfield	Barnes	3 NNE; State 10 W; RR 1 W; 1 E. 42-09-19, 72-42-42	265'	5 ^h R ₁ L ₃ S ₃	Albany	R-230 hrs., cont. No storage. Hi-tension lines atop unlighted 70' towers adj. NW end of NW/SE runway. No boundary lights.

MICHIGAN

CITY	AIRPORT NAME	LOCATION	ELEV.	CLASS	CHART	REMARKS
Adrian	Adrian City	2-1/2 SW; State 52, 1-1/4 E. 41-52, 84-04	750'	25 S ₂	Chicago	
Allegan	Allegan	1 E; RR S; State 118 N. 42-32, 85-49	850'	22	Milwaukee	*
Alma	Alma	1 NE; US 27; river SE. 43-23-30, 84-31-30	750'	32	Milwaukee	
(A) Alpena	Alpena AAF	6-1/2 WNW; US 23; RR 2 S; dam 1 NE. 45-05-30, 83-33-45	685'	50 ^h R ₁ L S ₁	Green Bay	T-396 hrs., 6:30 a.m. to 8 p.m.; 73-91-100 Oct. Use runways only. Portable B-2, obst. lights.
Ann Arbor	Ann Arbor	3 S; State 17 E; RR E, S. 42-13-10, 83-44-10	850'	28 L ₃ S ₃	Detroit	
Baldwin	Baldwin	1 S; State 37 W; RR 1/4 W. 43-52, 85-52	835'	25	Milwaukee	*
(A) Battle Creek	Kellogg, amy	3 W; RR bed W; road S, E. 42-18-30, 85-14-30	925'	4 ^h R ₂ L ₅ S ₃	Milwaukee	T-396 hrs., cont. 73-91-100 Oct. Contact lights on req.; use runways only.
Bay City	James Clements	3 S; river S, W; road E. 42-32-45, 83-53-35	599'	36 L ₃ S ₃	Detroit	
(A) Bay City	Tri City AAF					See Saginaw, Michigan.
Belding	Belding	1-1/4 W; State 66 E; State 44 S. 43-05-30, 85-16-00	790'	27 S ₂	Milwaukee	
Benton Harbor	Ross	2 ENE; US 12 S. 42-07-36, 86-25-48	640'	25 S ₃	Milwaukee	
Big Lake	Big Lake Auxiliary	7 SW of Barage; trail W. 46-42, 88-36	1100'	20	Lake Superior	*
Big Rapids	Site 5, GR-TG	1 N; RR E; US 131 E. 43-43-30, 85-30-00	932'	38 L ₃ S ₃	Milwaukee	40-75' trees W, NW; 40' trees SW; 20' pole line, 51' tower E.

* UNDESIGNATED T-TOWER R-RANGE

MICHIGAN

CITY	AIRPORT NAME	LOCATION	ELEV.	CLASS	CHART	REMARKS
Blaney	Blaney Park	1/10 W; road S; lake N. 46-08, 85-56	850'	14	Lake Superior	*
Cadillac	Saunders, Site 23, TL-VC	1-3/4 NW; RR E; road N. 44-16-42, 85-25-18	1297'	34 L ₂ S ₃	Green Bay	Two unlighted 50' poles 400' W of N end of N/S strip.
Calumet	Houghton County	1-1/2 SE; RR W. 47-14, 88-26	1200'	20 S ₃	Lake Superior	No storage
Croswell	Croswell					No data avail.
Crystal Falls	Dr. A. L. Height	1 E; US 2 S; river SW. 46-06, 88-19	1400'	35	Lake Superior	*
Detroit (Dearborn)	Burns	12 WNW; US 12 S; US 24 E. RR N. 42-22-24, 83-17-12	610'	19 S ₁	Detroit	70' silo W; 30' pole line S; 30-50' trees N, NE, E.
(A) Detroit (N)	Detroit City	5-8/10 NE; RR S in city limits. 42-24, 83-00	625'	53 _h R ₁ L ₄ S ₃	Detroit	T-278 kcs. cont. 100 oct. 368' gas tank center of W side.
Detroit (Dearborn)	Ford	9 WSW; river N; blvd. S. 42-18, 83-14	600'	42 _h L ₄ S ₁	Detroit	Lights on req. Circle field twice before landing; small planes use runways only.
Detroit (Dearborn)	Haggerty	5 SW; RR N, W; State 153 S. 42-30, 83-10	600'	25	Detroit	*
Detroit (Roseville)	Hartung					See Roseville (Detroit)
(N) Detroit (Fraser)	Thomas B. Joy	10 NNE; 1/2 E of Fraser, State 97W; US 25E, 42-32, 82-57	610'	24 S ₃	Detroit	
Detroit (Plymouth)	Wayne County National	17 W; RR, US 12 N; 6 E of Plymouth, 42-22, 83-21	650'	24 S ₃	Detroit	100 oct. Closed nights.
Eaton Rapids	Miller	1 E; State 50, 3/4 W. 42-30-18, 84-38-12	870'	25 S ₂	Milwaukee	40' bldgs. N, 40' trees W, 30' power line E, 60' trees S.
Escanaba	Escanaba	2 SSW; State 35, 1/4 E; rd. N. 45-43-24, 87-05-12	590'	26 S ₃	Green Bay	20-40' trees E, W, S, SW.
Farmington	Krist-Port	3 NNE at junction of roads US 24, 4E, 42-30-30, 83-22-00	860'	27 S ₂	Detroit	
Flint	Bishop	4 SW; State 121 N; US 23, 2 E. 42-58, 83-45	760'	50 _h R ₁ L ₁ S ₃	Detroit	T-278 kcs., 9 a.m. to 6 p.m. Floodlights available
Frankfort	Frankfort	1-1/2 E; State 115 N; RR 1 S. 44-38, 86-12	650'	26	Green Bay	Designated landing areas for gliders only
Gaylord	Clyde Wilkes	1 W; State 32 S; RR N. 45-01, 84-42	1350'	26	Green Bay	*
Gladwin	Site 18, TL-VC	1/4 S; race track E; river W. 43-59, 84-29	780'	35 L ₃	Milwaukee	*
(A) Grand Rapids (N)	Kent County	4-1/2 SSE; US 131, 1 W; RR NE. 42-54, 85-40	678'	43 _h R ₁ L ₄ S ₃	Milwaukee	R-329 kcs., cont. Parachute drop testing.
(A) Grayling	Grayling AAF	1-3/10 NW; RR W; US 27 E. 44-40, 84-44	1152'	50 _h L S ₁	Green Bay	100 oct. Use in emergency only. Obst lights avail.
Grayling	Mason's	12 ESE; State 72 S. 44-38-00, 84-29-30	1000'	40 S ₂	Green Bay	Usable only by permission
Greenville	Mort-calm County	2 S; State 66 W; RR 1-1/4 E. 43-09, 85-16	800'	22 S ₂	Milwaukee	
(N) Grosse Ile (Detroit)	Grosse Ile NAS	S end of Grosse Ile; 17 SSW of Detroit. 42-06, 83-10	590'	47 _h R ₁ L ₃ S ₃	Detroit	T-259 kcs., 8 a.m. to 10 p.m. 73-80 oct.
Harbor Beach	Poschke's Harbor Beach	2-1/2 W; road S. 43-51, 82-42	731'	18	Detroit	*

MICHIGAN

53

* UNDESIGNATED T-TOWER R-RANGE

MICHIGAN

CITY	AIRPORT NAME	LOCATION	ELEV	CLASS	CHART	REMARKS
Harrison	Harrison	2 N; US 27 E. 44-03, 84-49	1100'	25	Green Bay	*
Hillsdale	Hillsdale	1 NW; State 99; RR E. 41-56, 84-40	1070'	19	Chicago	*
Holland	Park Township	3 W; lake S; roads N, E. 42-47-45, 86-09-45	612'	20 L ₄ S ₃	Milwaukee	No beacon
Houghton	Houghton-Hancock	1 E; State 55; lake E. 47-07, 88-32	605'	36	Lake Superior	*
Houghton Lake	Houghton Lake	2 NW; State 55; lake NE. 44-20, 84-48	1150'	27	Green Bay	* Cattle on field
Howell	Howell	1 N; lake 1/2 E; RR W. 42-37-12, 83-55-54	930'	20 I ₁ S ₃	Detroit	
Ionia	Ionia County	2 S; State 14 W. 42-57, 85-04	810'	26 S ₂	Milwaukee	
Iron Mountain	Ford	2 W; river W. 45-50, 88-07	1160'	28	Green Bay	
Ironwood	Joseph Meigher	5 NNE; RR 1 S; road S. 46-31-42, 90-07-30	1506'	24 S ₃	Duluth	
Ishpeming	Ishpeming-Dexter	6-1/2 W; RR 1-1/4 S; US 41 N. 46-29, 87-49	1570'	26	Lake Superior	*
Jackson	Reynolds	2-1/2 WNW; RR US 12 S. 42-15-30, 84-27-36	990'	40 _h L ₅ S ₂	Milwaukee	Use runways, taxi strips only, at night contact lights on request.
Kalamazoo	Austin Lake	9 S; lake N; RR 1/4 E. 42-10, 85-33	860'	27 S ₃	Milwaukee	
(A) Kalamazoo (N)	Kalamazoo	4 SSE; road W; RR E. 42-14, 85-33	864'	40 _h I ₁ S ₃	Milwaukee	Use runways, taxi strips only
Kalkaska	Kalkaska	1/4 W; US 131; RR 1/2 E. 44-44, 85-11	1020'	26	Green Bay	*
Lakeland	Lakeland Country Club	1 NE; RR S; lake NE. 42-28, 83-50	700'	16	Detroit	*
Lansing	Capital City	4 NW; US 16; RR S. 42-47, 84-36	860'	39 _h R ₁ L ₄ S ₃	Milwaukee	R-206 kcs., cont.
Laurium	Houghton County					See Calumet
Loretto	Norway Township	2 S; 5 SE of Norway; road E lake N. 45-45, 87-49	860'	20	Green Bay	*
Mackinaw City	Mackinaw City	5 S; US 31 E; RR W. 45-42, 84-45	700'	22	Green Bay	*
Manistique	Schoolcraft County	4 ENE; US 2; lake S. 45-58-30, 86-10-00	613'	31	Green Bay	*
Manistique	Steuben	19 NW; Steuben 7 NE. 46-07-30, 86-35-00	830'	18	Lake Superior	*
Marenisco	Marenisco	2 E; US 2 N. 46-23, 89-39	1551'	24	Lake Superior	*
Marquette	Marquette County	7 W; US 41 S. 46-32, 87-33	1412'	28	Lake Superior	*
Marshall	Brooks Field	1-1/4 S; US 27 W; river N. 42-15-00, 84-57-36	950'	26 L ₃ S ₃	Milwaukee	
Menominee	Menominee County	5 NE; State 35 E; bay E. 45-11, 87-34	590'	27	Green Bay	*

* UNDESIGNATED T-TOWER R-RANGE

MICHIGAN						
CITY	AIRPORT NAME	LOCATION	ELEV.	CLASS	CHART	REMARKS
Midland	✓ Jack Barstow	1 NE; RR 1-1/2 S; US 10 W. 43-37-25, 84-12-50	635'	27 S ₂	Milwaukee	
Midland	Tri-City AAF					See Saginaw, Mich.
Mio	Mio	1-1/2 N; State 72 W. 44-40, 84-07	1050'	26	Green Bay	*
Monroe	Monroe, navy					See Newport, Mich.
(A) Mt. Clemens	✓ Selfridge, army	3E; river S; Lake NW. 42-36-00, 82-49-15	580'	60 _h R ₂ L ₅ S ₃	Detroit	T-396 kcs., 126.18 mc., cont. 87-91-100 oct. Two 75' poles E.
(N) Mt. Pleasant	Mt. Pleasant	2-1/5 NE; RR W; State 20, 1/2 S. 43-37, 84-44	755'	26 S ₂	Milwaukee	
Munising	Alger County	4-1/2 SSE; US 13 E. 46-21, 86-37	850'	26	Lake Superior	*
(A) Muskegon	✓ Muskegon County	4-1/2 S; US 31 E; Lake Mona N. 43-10-24, 86-14-06	627'	40 _h R ₁ L ₃ S ₂	Milwaukee	R-263 kcs., cont.
Newberry	Luce County	4 SE; State 28 S. 46-19, 85-27	872'	28	Lake Superior	*
(N) Newport	Monroe, navy	3-1/2 SSE; State 56 SE; 5NE of Monroe, 41-53, 83-18	588'	18 S ₃	Cleveland	Intensive training
Niles	✓ Niles	2 ENE; State 60, 1/2 S; RR N. 41-50-18, 86-13-30	740'	24 S ₃	Chicago	
(A) Oscoda	✓ Oscoda AAF	4 NW; US 23 E. Van Etton Lake E. 44-28, 83-24	620'	50 R ₁ L ₂ S ₂	Lake Huron	T-278 kcs., 116.1, 126.1, 126.18 mc., cont. 100 oct. Use runways only; ascertain field condition prior to clearing.
Owosso	Shiawassee County	1-1/4 E; State 21 N; stream S. 43-00, 84-09	842'	19 S ₂	Milwaukee	
Pellston	✓ Pellston	3/4 N; US 31, RR E. 45-34, 84-48	707'	35 _h L ₃	Green Bay	* Lights on req. use runways only.
Plymouth	Mettetal	1-1/2 SSE; roads W, N; RR E. 42-20-48, 83-27-30	700'	23 S ₃	Detroit	
Plymouth	Triangle	2 ESE; lake N; US 12 S. 42-22, 83-27	736'	26 S ₂	Detroit	
Pontiac	Allens	6 NNE; State 24 E; RR W. 42-43, 83-16	1020'	19 S ₂	Detroit	
Pontiac	Pontiac	6 W; State 59 S. 42-40, 83-25	970'	21 _h L ₄ S ₃	Detroit	
Port Huron	Baker Field	2-1/2 NW; in bend of river. RR NNE, 43-01, 82-27	585'	18 S ₃	Detroit	
Port Huron	Port Huron	5-1/2 SW; US 25 SSE 42-55, 82-31	649'	24 S ₃	Detroit	
(A) Raco	✓ Raco, army, navy	4 WSW; RR, State 28 N. 46-21, 84-49	820'	28	Lake Superior	
(N) Rexton	Rexton	1-1/2 WSW; RR, US 2, 1/4 N. 46-09, 85-17	900'	21	Lake Superior	*
Rogers City	Presque Isle County	1/2 SE; State 65E. 45-24, 83-48	619'	26	Green Bay	*
(A) Romulus	✓ Romulus AAF	3 E; 16 SW of Detroit; RR N; rds. E, W, S. 42-13-50, 83-20	630'	45 _h R ₂ L ₄ S ₃	Detroit	T-219 kcs., cont. Ext. training, limited servicing
Roscommon	Alternate	2-1/2 SE; RR NE. 44-28-30, 84-34-00	1100'	42	Green Bay	*

MICHIGAN
55

* UNDESIGNATED T-TOWER R-RANGE

56
MICHIGAN

CITY	AIRPORT NAME	LOCATION	ELEV.	CLASS	CHART	REMARKS
Roseville (Detroit)	Hartung	1/2 S; US 25 E. 42-29, 82-57	640'	29 S ₃	Detroit	
Saginaw	Harry	2-1/2 SW; river S; road W, N. 43-23-40, 83-59-40	599'	19 S	Detroit	
Saginaw	Saginaw	4-1/2 E; RR 1/2 N; 1/2 S. 43-25-45, 83-51-45	601'	33 _h L ₄ S ₂	Detroit	73-80 oct. Lights on req. 20-28' pole line S; 50' woods SW; 45' trees NW.
(A) Saginaw (Bay City-Midland)	Tri City AAF	10 NW; road W; S; RR 1 SW 43-32, 84-05	660'	57 _h	Milwaukee	
St. Helen	St. Helen Auxiliary	1/2 SE; RR NE; State 76 NE. 44-22, 84-24	1153'	26	Green Bay	*
St. Ignace	Mackinac County	2 NNW; US 2; 1/2 E; lake W. 45-53, 84-45	600'	26	Green Bay	*
(A) Sault Ste. Marie	Sault Ste. Marie, army	1 S; US 2, E. 46-28-30, 84-22-10	706'	38 R ₁ L ₄ S	Lake Superior	R-356 kcs., cont. Lights on req. and after clearance through Sault Ste. Marie Army Inf. Center. Storage available.
Sidnaw	Prickett	1/4 N; RR SE; SW. 46-31, 88-75	1300'	20	Lake Superior	*
Sturgis	Kirsch	1 NW; RR E; lake W. 41-49, 85-27	825'	24	Chicago	
Tecumseh	Tecumseh	1 N; State 52 W; RR W. 42-02, 83-56	815'	26 S ₃	Detroit	No storage.
(N) Traverse	Traverse City NAS	2 SE; RR NE; road W. 44-45, 85-35	626'	40 _h R ₁ L ₃ S ₃	Green Bay	R-379 kcs., cont. 73-80 oct. No beacon. Closed to transients except by permission of commanding officer.
(A) Utica	Packard Motor Car Co. Proving Grounds, army	2-1/2 N; road E; on race track. 42-39, 83-02	640'	51	Detroit	
Utica	Wings (C.A.P. Training Base)	2-1/2 SW; State 53 E; RR E. 42-36, 83-04	630'	26	Detroit	*
Vanderbilt	Vanderbilt	1/2 NW; US 27; 1/4 E, N. 45-09, 84-41	1100'	18	Green Bay	*
Watersmeet	Watersmeet	1 NE; US 45; 3/4 W; RR SSE. 46-17, 89-10	1581'	24	Lake Superior	*
Wayne	Stinson Aircraft	1-1/2 SSW; RR E; State 17 S 42-16, 83-24	632'	25 _h S ₃	Detroit	No storage
Wyandotte	Hance	2-1/2 W; US 25 NW. 42-11-42, 83-11-51	990'	33 S ₃	Detroit	N/S strip soft when wet.
Ipsilanti	McEanan	2-7/10 S; road E; S; creek N. 42-12, 83-38	751'	19 S ₂	Detroit	
(A) Ipsilanti	Willow Run	3-1/5 E; RR N; river S. 42-14-19, 83-32-01	711'	74 _h R ₁ L ₅ S ₃	Detroit	T-245 kcs., 7:30 a.m. to 11:30 p.m. 91-100 oct. Closed to military aircraft except on official B-24 business; restricted to Army, radio-equipped planes. No storage.
Ipsilanti	Ipsilanti	4 SW; US 23 E; RR 1/2 NW. 42-13, 83-41	840'	23 S ₃	Detroit	

* UNDESIGNATED T-TOWER R-RANGE

MINNESOTA						
CITY	AIRPORT NAME	LOCATION	ELEV.	CLASS	CHART	REMARKS
(N) Albert Lea	Albert Lea	2 N; RR 1/2 E. 43-40-45, 93-21-20	1255'	32	Dubuque	
Alexandria	Alexandria	1-3/4 SW; lake NW. 45-53, 95-24	1423'	35 R ₁ S ₃	Twin Cities	R-278 kcs., cont.
Austin	Decker	1-7/10 E; US 16 N. 43-40, 92-56	1224'	36 S ₂	Dubuque	
Bemidji	Bemidji	2-1/2 NW; RR W; US 2 S. 47-30, 94-55	1365'	36 S ₃	Duluth	
Blue Earth	Blue Earth	3 S; RR E. 43-36, 94-05	1111'	23 S ₂	Dubuque	
Brainerd	Brainerd	1-1/2 SE; State 218 W. 46-20, 94-11	1210'	26	Duluth	*
Crookston	Crookston	3 NW; RR N; US 75 E. 47-49, 96-37	875'	26	Fargo	*
(N) Duluth	Williamson-Johnson	5-1/2 NW; lake 2 N; US 53, 1 S. 46-50, 92-11	1417'	40 _h R ₁ L ₁ S ₃	Duluth	R-221 kcs., cont. 100 oct.
Faribault	Faribault	2 SSE; US 65 W. 44-16, 92-16	1060'	23 S ₁	Twin Cities	
Fergus Falls	Fergus Falls	4 W; RR N. 46-17, 96-09	1160'	16	Fargo	*Use strips only; rough, rolling; cattle on field.
Frontenac	Site 29B, CG-Twin Cities	1/2 SE; US 61 S. 44-30, 92-21	775'	44 R ₁ L ₃ S ₁	Twin Cities	*Voice, 278 kcs., cont.
Grand Rapids	Grand Rapids Village	1-1/2 SE; lake bed NE. 47-14, 93-31	1293'	24 S ₃	Duluth	No storage.
Grand Rapids	Otis Lodge	8 SW; lake S. 47-10, 93-41	1293'	30 S ₂	Duluth	
Hector	Hector	1/2 SE; US 212, RR N. 44-44, 94-42	1100'	26 S ₁	Twin Cities	
Hibbing	Hibbing	5 SE; lake 1-1/2 NW. 47-24, 92-51	1496'	40 _h S ₃	Duluth	No storage.
(A) Lake Elmo	Flyn, army	12 E of St. Paul. 45-01, 92-51	1000'	25 S ₃	Twin Cities	No storage. Temp. Army glider training.
(A) Lake Elmo	Lake Elmo, army	1/2 NE; State 212 W. 45-01, 92-52	1000'	S ₁	Twin Cities	No other data available.
(A) Little Falls	Camp Ripley, army	7 N; US 371, 2 E; river 1-1/2 E. 46-05, 94-22	1150'	56 S ₂	Duluth	
Madison	Site 11, HR-MP	1 S; US 75, 1/2 W. 45-00, 96-11	1086'	31 L ₂	Aberdeen	*
(N) Mankato	Mankato	2 SE; State 22, 1 W. 44-09, 93-58	996'	29 L ₁ S ₃	Twin Cities	Floodlights avail. Intensive student training.
Marshall	Marshall	1 W; State 19 S. 44-27, 95-49	1167'	35 S ₃	Twin Cities	
(N) Minneapolis	Cedar, navy	9 S; RR W; State 36 E. 44-51-00, 93-15-30	850'	35 S ₃	Twin Cities	
(A) Minneapolis	Minneapolis (Wold Chamberlain)	6-1/2 SSE; Fort Snelling E. State 5, 13, 44-53-15, 93-12-45	832'	59 _h R ₂ L ₄ S ₃	Twin Cities	* T-278 kcs., cont. 73-91-100 oct.
(N) Minneapolis	Nicollet, navy	10 S; road W. 44-50, 93-16	850'	15 S ₂	Twin Cities	
Minneapolis	Victory	7 N; river 1/4 E. 45-06-00, 93-18-30	860'	35 S ₃	Twin Cities	

MINNESOTA

57

* UNDESIGNATED T-TOWER R-RANGE

MINNESOTA

CITY	AIRPORT NAME	LOCATION	ELEV.	CLASS	CHART	REMARKS
Monticello ✓	Monticello	1 NNE; State 25 S. 45-19, 93-47	940'	50 S ₃	Twin Cities	No storage
Morris ✓	Morris	2-1/2 SW; State 28, RR N. 45-34-05, 95-58-13	1131'	34	Twin Cities	*
New Brighton	University of Minnesota	2-1/2 NE; US 8 W. 45-07-15, 93-11-00	909'	35 S ₃	Twin Cities	
Robbinsdale	Robbinsdale	1 NNW; RR, US 52 E. 45-02-30, 93-21-00	879'	17 S ₃	Twin Cities	
(A) Rochester ✓	Rochester	1-1/4 SSE; State 63, RR W. 44-00, 92-27	1013'	35 _h R ₂ L ₄ S ₃	Twin Cities	T-278 kcs., cont. 100 oct.
St. Cloud ✓	Whitney Memorial	1-1/2 NW; river NW. 45-35, 92-11	1013'	32 L ₃ S ₂	Twin Cities	
(A) St. Paul ✓	St. Paul, army	1-1/2 SE; river E. 44-56-00, 93-03-30	703'	55 _h R ₁ L ₄ S ₃	Twin Cities	T-396, 126.18 mcs., cont., 116.1 mcs. on req. 90-100 oct. Boundary lights on req. Beacon 1/4 NE. 175' stack 3300' N. No storage. No servicing for transients.
(N) South St. Paul	Fleming Field NAAF	1-3/4 S; river 1 E; State 56 E. 44-51, 93-02	800'	27 S ₂	Twin Cities	
Stanton ✓	Carleton	1/2 NE; RR W; State 19 S. 44-28-30, 93-01-00	870'	30 S ₃	Twin Cities	
Taylor Falls	Taylor Falls	1-1/2 WSW; US 8, RR S. 45-24, 92-43	950'	23	Twin Cities	*
Virginia	Virginia	1-2/5 SW; between RRs. 47-31, 92-33	1429'	35 S ₁	Duluth	
White Bear Lake	Northport	3-1/2 E; lake W; State 95 N 45-05, 92-57	1000'	23 S ₃	Twin Cities	
Willmar	Willmar, Site 16, HR-NP	1-1/2 WSW; State 40 S. 45-07, 95-05	1125'	28 L ₂ S ₃	Twin Cities	No storage.
Winona	Conrad	3-1/2 NW; between RRs. 44-04, 93-42	650'	33 L ₃ S ₃	Twin Cities	

MISSISSIPPI

CITY	AIRPORT NAME	LOCATION	ELEV.	CLASS	CHART	REMARKS
(A) Aberdeen ✓	Stinson, army	3 NW; US 45 NE. 33-51-00, 88-34-35	239'	30	Birmingham	
(A) Batesville ✓	Site 29, NO-LS	3 W; State 6 SE. 34-18-00, 90-00-30	205'	25 L ₃	Little Rock	*
(A) Bay St. Louis (Meridian)	Hancock County Bombing & Gunnery Range, army	9-1/2 NW; creek 1/2 N; road 1/2 E. 30-22-30, 89-27-00	22'	60 _h S ₁	Mobile	73 oct. 50' trees 1000' NE.
Beulah	Beulah	3/4 SE; State 1, 1/2 W. 33-46-45, 90-58-30	140'	18	Shreveport	*
(A) Biloxi ✓	Keesler, army	2 WNW; Back Bay N; RR S. 30-24-30, 88-55-00	21'	66 _h R ₂ L ₅ S ₃	Mobile	T-201 kcs., 126.18 mcs., cont. 87-91-100 oct. Night op. restricted to aircraft with two-way radio.

* UNDESIGNATED T-TOWER R-RANGE

MISSISSIPPI						
CITY	AIRPORT NAME	LOCATION	ELEV.	CLASS	CHART	REMARKS
Brookhaven	Ulmer	1-1/2 N; US 51, 1/2 E; RR W, 31-36, 90-26	500'	30	Beaumont	*
(A) Clarksdale (N)	Clarksdale	1-1/2 SE; US 61 NW. 34-11-30, 90-32-30	175'	24 L ₃ S ₃	Little Rock	No boundary lights
(A) Clarksdale	Fletcher, army	8 NNE; US 61 E; RR 1/2 W. 34-17-30, 90-30-30	175'	53 S ₂	Little Rock	70 oct. Primary training vicinity of Fld.
(A) Columbus	Columbus AAF	10 N; US 45 W; RR 1-1/4 E. 33-38-00, 88-26-30	205'	45 _h R ₂ L ₅ S ₃	Birmingham	T-396kcs., cont. 73-87-91-100 oct. Use runways only. Student cloud flying within 30 mi. radius.
(A) Corinth	Site 7, PS-TM	5SW; US 72, 1 N; old US72 SE; rd. S, 34-34-30, 88-36-00	418'	39 L ₃	Chattanooga	*
Crystal Springs	Crystal Springs	7/10SE; US 51, 3/4 W. 31-7, 90-21	470'	25	Beaumont	*
Ellisville	Ellisville	1-3/10SW; US 11, RR 1/4 SE. 31-36, 89-13	240'	18	Mobile	
Eupora	Eupora	1 NE; RR, State 82, 1 S. 33-32-30, 89-15-30	325'	15 S ₁	Birmingham	73 oct. 50' hill NW.
Fontainbleau	Site 8, NO-AG	3-1/4 N; road W. 30-28, 88-41	11'	28 L ₃	Mobile	*
Forest	Site 46, FV-AG	1 W; State 80 SE; RR S. 32-22, 89-30	512'	28 L ₃	Birmingham	*
Glover	Sanders					No data available.
(A) Greenville	Greenville AAF	6 NE; road, creek W. 33-28-30, 90-59-30	129'	45 _h R ₁ L ₅ S ₃	Shreveport	T-219 kcs., cont. 90 oct. 5300 x 5000' allway area avail.
(A) Greenville	Greenville-Washington County, army	2-1/4 E. 33-23-12, 91-00-00	118'	40 _h	Shreveport	
(A) Greenwood	Greenwood	2-3/10 SW; US 49, RR SE. 33-29-45, 90-12-15	126'	40 _h R ₁ L ₁ S ₂	Shreveport	R-281 kcs., cont. 73-100 oct. 50' beacon, 35' bldgs. SE; 20' pole lines E, SE.
(A) Greenwood	Greenwood AAF	5-1/2 ESE; US 82, 1 N. 33-29-30, 90-05-30	150'	50 _h R ₁ L ₅ S ₃	Shreveport	T-396 kcs., 6 a.m. to 6 p.m. 90 oct.
(A) Grenada	Grenada AAF	3 N; State 7 E; RR S. 33-30-00, 89-47-30	197'	50 _h R ₁ L ₅ S ₃	Birmingham	T-275 kcs., 126.18 mcs., cont. 73-90-100 oct. No storage.
(A) Gulfport	Gulfport	1-3/10 N; RR, US 49 E; Gulf 2 S, 30-23-30, 89-05-15	30'	22 L ₃ S ₁	Mobile	90-100 oct. Closed nights.
(A) Gulfport	Gulfport AAF	3 NE; Mississippi Sound 2 S 30-24, 89-03	26'	70 _h R ₁ L ₅ S ₃	Mobile	T-272 kcs., cont. 91-100 oct. No beacon; contact lights on req. No storage.
(A) Hattiesburg	Hattiesburg AAF	5 SSE; RR SW, NE. 31-16, 89-15	144'	43 _h L ₅ S ₁	Mobile	73-91-100 oct. Use runways only. Trees 500' S. Poles W, NW.
Heads	Cole	3 NE; 5 NNE of Leland; RR, US 61 W. 33-28, 90-51	118'	16	Shreveport	*
(A) Houston	Houston, army	1-1/2SW; State 8 SE 33-52-45, 89-01-45	342'	32	Birmingham	50' trees W, SE; 20' trees N; 20' bldgs. SE corner.
(A) Jackson (Madison)	Augustine, army	11-1/2 NE; US 51, 3/4W; riv- er 2SE. 32-26-45, 90-06-00	335'	40 S ₃	Shreveport	70-90 oct. No storage. 1-3/10 SE of Madison
(A) Jackson (N)	Jackson Air Base (Jackson Airport)	3 NW; US 49 NE; RR 1/4 SW 32-20-00, 90-13-30	323'	54 _h R ₂ L ₅ S ₃	Shreveport	T-278 kcs., cont. 87-91-100 oct. Closed to civilian aircraft not equip. with 2-way radio
(A) Jackson	Hinds County (aux.)	12-1/5W; 3NNE Raymond. 32-18-15, 90-24-15	244'	40 _h L	Shreveport	Aux. to Jackson AAB. Portable B-2 contact lights only.
(A) Jackson (Morton)	Lime Prairie Aux.	30ENE; 4 NNW of Morton; RR 3-1/4NW. 32-24-30, 89-41-30	500'	65 I	Birmingham	Aux. to Jackson AAB. Portable B-2 contact lights only.

MISSISSIPPI

MISSISSIPPI

* UNDESIGNATED T-TOWER R-RANGE

CITY	AIRPORT NAME	LOCATION	ELEV.	CLASS	CHART	REMARKS
(A) Laurel	Laurel AAF	3 SW, US 11, 3/4 SE; RR 1 SE, 31-40-30, 89-10-30	235'	50 _n R ₁ L ₅ S ₃	Mobile	T-396 kcs., 126.18 mcs., daylight hours. 73-100 oct. 91 aromatic. No storage.
Ieland	Ieland	1/2 NE; RR, US 61 W; US 82 1/4 S; R. N., 33-24, 90-54	125'	17 S ₁	Shreveport	
McComb	McComb	1-3/10 NW; US 51 E; race track, 31-15-30, 90-28-00	460'	27 I ₃ S ₂	Beaumont	No beacon, boundary lights on req., 15-40' obsts. surround fld. Use caution landing.
McLaurin	McLaurin	1 NNE; US 49; RR 1 W; road W, 31-10-30, 89-12-30	350'	24 S ₂	Mobile	73 oct. Elevation of city. Avail. light planes only.
Macon	Macon	2-3/10 NE; US 45, 2 W. 33-07-30, 88-32-00	294'	15	Birmingham	* 40' trees 500' W; 20' poles 350' S; 50' trees ESE.
Meridian	Bonita	2-1/2 ENE; US 80 N. 32-22-30, 88-40-00	400'	28 S ₁	Birmingham	300' hills S; 40' wires N; 30' trees SW.
(A) Meridian	Key, army	3 SW; US 11, RR E. 32-20-30, 88-45-00	292'	50 _n R ₂ L ₅ S ₃	Birmingham	T-396 kcs., cont. 73-91-100 oct. Night flying up to 10,000' in 20-mi. radius. 441'
Meridian	Lauderdale Civil	9 NNE; US 45 E. 32-28-30, 88-38-00	310'	35 _n	Birmingham	* smoke stacks 2300' NE; 331' house 1750' NE; 562' mtns, 9200' E.
Moorehead	Everett	1 SE; road; RR 1/2 N; creek E. 33-26-10, 90-29-35	115'	37 S ₁	Shreveport	
Natchez	Joseph H. Sharpe	1-4/5 ESE; RR S; US 61, 1/2 N. 31-33, 91-22	135'	25 S ₂	Beaumont	73 oct.
Newton	O'Keefe	1-1/2 ESE; RR 1/2 N; road N. 32-18-30, 89-08-45	363'	26	Birmingham	* 80' trees NE, SE; 30' trees NW; 20' hangar W.
(A) Oxford (N)	Oxford	8 S; State 7 S; E; river N, W. 34-15, 89-32	400'	30 S ₃	Chattanooga	
Pascagoula	Jackson County	1-1/2 NE; US 90 NW; RR SE. 30-22-45, 88-32-00	15'	21 S ₃	Mobile	No storage. 4-35' antenna poles 500' S of hangar, W side of fld. - caution.
Rockport	Site 12, NO-LS	1-1/2 E; river 1 W; road N. 31-28, 90-08	217'	28 I ₃	Beaumont	*
Starkville	Oktibbeha	7-1/2 ENE; US 45, 1-3/10 E; US 82, 1-1/2 S. 33-29, 88-41	326'	25 S ₃	Birmingham	73 oct. Elevation of city.
(A) Starkville	Starkville, army	2 SW; State 12, RR NNW. 33-26, 88-51	395'	27	Birmingham	
(A) Tupelo	Carrol Cone	3 W; State 6, 1/2 S. 34-15-30, 88-46-00	278'	37 S ₁	Chattanooga	80 oct.
Tylertown	Site 7, NO-LS	6 SE; road E. 31-04, 90-04	391'	40 I ₃	Beaumont	*
Vicksburg	Vicksburg	7-1/2 NE; road NW; US 61; 4 W. 32-24, 90-47	250'	32 R ₁ S ₃	Shreveport	Voice, 382 kcs., on req. only. No storage.
Walls	Sanders	2 S; US 61 NW. 34-35-45, 90-08-45	210'	54 S ₃	Little Rock	73 oct. 50' trees E, near SE corner.
Winona	Winona	1-1/4 SSE; RR W; US 51, 1 W 33-27-00, 89-43-30	370'	16 S ₁	Birmingham	Limited supply of auto fuel. Avail. light planes only.
Yokena (Vicksburg)	LeTourneau	2-1/2 NW; 12 SW of Vicksburg river W. 32-11-45, 90-58-15	80'	20 S ₃	Shreveport	93 oct. No storage. Unsafe for heavy aircraft in wet weather.
Zeiglerville	Site 19, NO-LS	3 SW; river N. 32-55, 90-12	248'	26 I ₂	Shreveport	* 91' tower SE; 60' trees S, SE, E.

* UNDESIGNATED T-TOWER R-RANGE

MISSOURI						
CITY	AIRPORT NAME	LOCATION	ELEV.	CLASS	CHART	REMARKS
(A) Advance	Site 4B, NO-LS	1/2 W; RR S; roads N, W. 37-07, 89-56	355'	29 R ₁ L ₃	Nashville	* R-317 kcs., cont.
Bowling Green	Bowling Green	1-3/5 NW; RR, US 61 E. 39-21-30, 91-13-30	882'	18	Kansas City	* 15' poles, trees; 25' power lines, trees SE corner
Branson	Branson	3-1/2 W; State 80 W; lake 1-1/2 SE. 36-39, 93-17	1069'	21	Tulsa	*
Brookfield	Site 9, KC-CG	4 NNW; road N. 39-30-15, 93-06-15	800'	27 L ₃	Kansas City	*
(A) Cape Girardeau	Cape Commercial	4-4/5 SW; RR S; US 74 N. 37-15-15, 89-36-00	340'	28 S ₃	Nashville	73 oct. 60' hill N, NE; 40' trees S, 8' dike S.
(A) Cape Girardeau	Harris, army	6-1/2 SSW; US 61 E. 37-13-30, 89-34-30	340'	62 L S ₃	Nashville	73 oct. Flood lights only. No storage. Emergency maintenance. 2-way traffic. Soft when wet.
(A) Columbia	Columbia	2 NW; US 40 S. 38-58, 92-21	769'	33 _h R ₁ L ₃ S ₃	Kansas City	R-379 kcs., cont. No storage. 20' house N. CLOSED.
(A) Cooter	Cooter Aux, army					See Blytheville Ark (Cooter)
(A) Dexter (Malden)	Dexter AAF, Aux. #1	1-2/5 SSE; RR SW; US 60 N. 36-46-30, 89-56-30	315'	45 _h L ₅	Nashville	
Ellisville	Ellisville	2/5 E; US 50 S. 38-35-30, 90-35-00	750'	23	Kansas City	*
Festus	Incas	1-7/10 S; RR W. 38-11-45, 90-23-00	425'	28 S ₂	Kansas City	73 oct.
(A) Ft. Leonard Wood (Tribuna)	Ft. Leonard Wood, army	SW corner; 1/2 SW of Tri- buna. 37-43-45, 92-07-45	1100'	45 _h S ₁	Tulsa	73 oct. For training planes only.
Fulton	Fulton	2 WSW; US 54, 2 SE 38-50-30, 91-18-00	875'	20	Kansas City	* E/W, N/S strips not usable.
(A) Gideon (Malden)	Gideon AAF, Aux. #4	1 SE; RR jct. 1/2 NW 36-26-45, 89-54-15	268'	45 _h L ₅	Nashville	
(N) Hannibal	Hannibal	4-3/10 WNW; US 61, 1 N. 39-43-30, 91-26-45	735'	28 S ₃	Kansas City	80 oct. 8' pole line SW corner. 20' trees SE corner and 300' NW. 30' trees NE.
Iberia	Eads	1-1/10 W; State 17 NE. 38-05-30, 92-18-00	960'	19 S ₁	Kansas City	
(A) Joplin	Joplin	5 NNE; US 66 S. 37-09-15, 94-29-30	990'	43 _h L ₁ S ₂	Tulsa	Beacon oper. only when Army uses fld. for night landings. In wet weather, use runways only. 4450' NW/SE strip avail. RR 10' N, NW.
(A) Kansas City	Kansas City	2-1/2 NW; river W, S. 39-07-00, 94-35-30	739'	53 _h R ₃ L ₆ S ₃	Kansas City	T-278 kcs., cont. 80 91-100 oct.
Kansas City (Grandview)	Kansas City-Grandview	16-2/5 S; 2-1/2 SSW of Grand- view RR E. 38-51-00, 94-33-15	1071'	55 _h	Kansas City	
Kansas City	Ong	9 SE; US 50 NE. 38-31, 94-28	1050'	26 S ₂	Tulsa	Extreme traffic congestion in vicinity.
Kennett	American Legion	1 E; State 25 N; RR W. 36-15, 90-02	260'	30	Tulsa	*
Kimmswick	Starling					See St. Louis, Mo.
Kirkville	Kirkville, Site 12, KC-CG	7 SE; US 63 NE. 40-06, 92-32	970'	39 _h R ₁ L ₃ S ₃	Des Moines	R-391 kcs., cont.
(N) Kirkwood	Sylvan Beach, navy	7 SW; US 66 N. 38-31, 90-32	430'	26 S ₃	Kansas City	
(A) Knobocster	Sedalia AAF	2-4/5 S; 18 W of Sedalia; US 50, 2 N. 38-43-30, 93-33	834'	72 _h R ₂ L ₅ S ₃	Kansas City	T-391 kcs., 126.18 mc., cont. 73-91-100 Oct. Gliders in air day, night.

MISSOURI

* UNDESIGNATED T-TOWER R-RANGE

MISSOURI

CITY	AIRPORT NAME	LOCATION	ELEV.	CLASS	CHART	REMARKS
Knorrville	Site 3, KC-CG	2 SE; State 13, 1 W. 39-25-00, 93-59-30	960'	26 R ₁ L ₃	Kansas City	*Voice-278 kcs., cont.
Lebanon	Site 54B, AQ-LS	2-1/2 SSE; State 5 E. 37-38-45, 92-39-15	1380'	26 L ₃	Tulsa	*
(N) Lexington	Lexington-Wentworth	4 N; RR 1 N; State 13, 2 SW 39-14, 93-53	650'	26 S ₂	Kansas City	
Lury	Site 16, KO-CG	1-9/10 SSE; State 4 N. 40-26-30, 91-51-00	727'	26 L ₃	Des Moines	*
(A) Malden	✓ Malden AAF	3-1/2 NW; State 25, RR E. 36-36-20, 89-59-30	296'	50 _h R ₁ L ₅ S ₃	Nashville	*-296 kcs., cont. 87 Oct. Use runways only Extensive student training.
Marshall	Site 7, KO-LS	1-4/5 S; US 65 E. 39-06, 93-12	773'	38 L ₃ S	Kansas City	Storage avail. 50' silo NE corner at E/W strip
(N) Maryville	Maryville	2 ESE; State 4 and 46 N. 40-20-15, 94-50-00	976'	33	Des Moines	*
(A) McBride	✓ Chester	3-4/5 NW; river 2 N. 37-52, 89-52	372'	20 _h L S ₃	Nashville	73-91 oct. CPS. Allway fld. 5388 4695. Concrete runway to be used in bad weather only. Portable B-2 contact lights.
Mexico	✓ Green	4-3/10 ESE; US 54 N; RR 2/3 S. 39-09-15, 91-48-30	815'	36 S ₃	Kansas City	50' trees SE.
Moberly	✓ Moberly	3 NNE; State 24 W. 39-27-45, 92-25-15	784'	37 _h S ₃	Kansas City	73 Oct. 21' H-line E, NE, SE; 30' woods; pole line S; 15' pole line W, SW, NW; 30' trees, bldgs. NE; 135' poles SE.
Neosho	Site 43B, AQ-LS	2-4/5 SW; US 71, 3/4 E; St. 60 NW, 36-50-45, 94-23-45	1215'	28 R ₁ L ₃	Tulsa	*-278 kcs., cont. 30' poles 90' N; 10' trees S; 30' rd. ant. 250' E; 60' poles, bldgs., trees 600' W; 30' poles W; 51' bldg. E.
(A) Nevada	✓ Camp Clark, army	3 SSE; RR 1/2 W; RR 2 N. 37-53, 94-22	850'	10	Tulsa	
Nevada	✓ Street's Port	3 NE; US 54 N. 37-51, 94-38	850'	40 S ₃	Tulsa	73 oct.
New Florence	Site 17, KO-LS	1 SSE; US 40 N. 38-54, 91-26	885'	40 R ₁ L ₃	Kansas City	*Voice, 278 kcs., cont.
Osborn	Site 4, KO-MP	1-1/2 NW; US 36, 1/2 S. 39-46-00, 94-22-15	1046'	32 L ₃	Kansas City	*
(A) Rolla	✓ Rolla	3-1/2 NE; road S. 37-59, 91-43	1201'	31	Tulsa	*-90' pole-line N; 28' pole-line S.
(N) St. Charles (St. Louis)	Kratz	2 E; RR S; river 1-1/4 W. 38-46-40, 90-27-00	442'	30 S ₃	Kansas City	
St. Charles	St. Charles	5-3/10 NNW; RR 1/2 N; road S. 38-51-30, 90-31-00	470'	29 S ₃	Kansas City	73 oct.
(N) St. Charles	St. Louis NAAF					See St. Louis, Mo.
(A) St. Joseph	✓ Rosecrans, army	4 NW; river S. 39-46, 94-55	809'	60 _h R ₁ L ₅ S ₃	Kansas City	*-272 kcs., cont. 73-91-100 oct. Caution - heavy traffic.
St. Louis	Hassen Bros. (Sky Haven)					See Kirkwood, Mo.
(A) St. Louis (N) (Robertson)	✓ Lambert-St. Louis	11 NW; RR N; US 66 NW 38-45-00, 90-22-30	538'	60 _h R ₂ L ₆ S ₃	Kansas City	*-278 kcs., cont. 73-100 oct. Storage for Army planes only. CLOSED
(N) St. Louis	St. Louis NAAF	22 NNW; river 3 N. 38-55, 90-26	470'	38	Kansas City	100 oct.
(N) St. Louis	Starling	14 SSW; river N; RR E. 38-27, 90-21	615'	18 S ₂	Kansas City	73 oct.
(A) Sikeston (N)	✓ Harvey Parks, army	2 NE; RR S; US 60 S. 36-53, 89-34	315'	66 S ₃	Nashville	87 oct. No storage. CPS. Intensive student training within 15-mi. radius.

* UNDESIGNATED T-TOWER R-RANGE

MISSOURI

CITY	AIRPORT NAME	LOCATION	ELEV.	CLASS	CHART	REMARKS
(A) Springfield ✓	Springfield	2-1/2 E; US 65, 1/4 W. 37-14, 93-15	1367'	38 R ₁ L ₃ S ₃	Tulsa	R-254 kcs., cont. 80-91 oct.
(A) Steele ✓	Steele Aux Field, army					See Blytheville Ark (Steele)
Tarkio	Site 10, KC-OH	1-1/5 ENE; RR W; US 71, 1 S. 40-26-45, 95-21-45	918'	39 L ₃	Des Moines	* No storage.
(N) Valley Park	Meramec, navy	1-4/5 ESE; river N. 38-32-40; 90-27-20	435'	26 L S ₃	Kansas City	Flood, obst. lights avail.
(A) Vichy ✓	Vichy AAF	1-1/2 NW; US 63 SW; St. 28 NW. 38-07-30, 91-46-30	1120'	55 _h R ₂ L ₅ S ₃	Kansas City	T-272 kcs., 8 a.m. to 8 p.m. 73-91-100 oct. Use runways only. Night landings on prior approval only
(N) Warrensburg	Warrensburg	7 SSW; State 13, 1-1/2 E. 38-39-30, 93-46-00	860'	22 S ₃	Kansas City	70-91-100 oct.

MONTANA

CITY	AIRPORT NAME	LOCATION	ELEV.	CLASS	CHART	REMARKS
Baker ✓	Baker	4/5 SSE; State 7 W; US 12 N. 46-21-30, 104-16-00	2990'	38	Miles City	* 20' poles NW
Big Timber	Site 13A, HL-Twin Cities	1-1/2 SSW; US 10, 1 N. 45-49-00, 109-57-45	4450'	43 L ₃	Yellowstone Park	*
Billings ✓	Billings	2-1/2 NW; road E. 45-48-00, 108-32-30	3565'	57 _h R ₂ L ₄ S ₃	Yellowstone Park	T-278 kcs., cont. 100 oct.
Birney ✓	Bones Bros. Ranch	2 ESE; creek 1 W. 45-18-15, 106-28-00	3500'	32	Rapid City	* rough.
Boseman (Balgrade) ✓	Gallatin	9-3/10 NW; 1 ENE of Balgrade 45-47, 111-09	4460'	52 _h R ₁ L ₅ S ₂	Yellowstone Park	R-329 kcs., cont. Light aircraft use caution, weeds.
Browning	Glacier National Park	6 NW; creek S; road S. 48-36-00, 113-07-30	4650'	53	Glacier Park	*
Butte ✓	Butte	4 S; creek E; US 10 W. 45-57-30, 112-30-15	5530'	56 _h R ₁ L ₅ S ₃	Yellowstone	R-233 kcs., cont. 73-91 oct.
Chester	Chester	1-1/2 NW; RR S; US 2 S. 48-31-00, 110-59-30	3150'	32	Glacier Park	*
Chinook ✓	Chinook	2-4/5 NNE; road W. 48-38, 109-13	2480'	42	Glacier Park	*
Circle	Circle	1-3/10 E; RR N; State 13 N. 47-25-00, 105-33-30	2400'	21	Miles City	*
Columbus ✓	Columbus	1 ESE; RR, US 10 N; river S. 45-37-45, 109-15-00	3750'	50	Yellowstone Park	*
Ouster	Site 25, HL-Twin Cities	2-3/10 E; US 10 N; river 2-1/2 N. 46-08-00, 107-30-30	2868'	42 R ₁ L ₃	Miles City	* R-215 kcs., cont.
(A) Out Bank ✓	Out Bank AAF	2-1/2 SW; US 2, 1 N; river 1 E. 48-37-00, 112-22-30	3838'	86 _h R ₂ L ₅ S ₃	Glacier Park	T-396 kcs., cont. 90-100 oct. No storage.

MISSOURI — MONTANA

* UNDESIGNATED T-TOWER R-RANGE

MONTANA

CITY	AIRPORT NAME	LOCATION	ELEV.	CLASS	CHART	REMARKS
Deer Lodge	Deer Lodge	1-1/2 W; hill N; Cemetery E. 46-23-30, 112-46-00	4700'	40	Butte	* Trees SW.
Dell	Site 28, SI-GT	1-2/5 NW; US 91, RR E. 44-44-00, 112-43-19	6100'	40 L ₃	Yellowstone Park	* 30' poles E.
(A) Dell	Dell Flight strip, army	1-3/5 NW; US 91, RR, 1/2 E. 44-44-00, 112-43-30	6140'	70 _h	Yellowstone Park	
Dillon	Site 32, SI-GT	4-3/5 ENE; river 2 W. 45-15, 112-33	5200'	38 R ₁ L ₃	Yellowstone Park	* R-379 kcs., cont.
Drummond	Site 44B, SA-HL	4 SW; road NW. 45-37-30, 113-12-00	4500'	36 R ₁ L ₃	Butte	* R-296 kcs., cont.
Ekalaka	Ekalaka	4-3/10 NNE; US 7, 1 N. 45-56-30, 104-29-30	3300'	34	Rapid City	*
Flathead National Forest	Badin Creek	55 NE of Missoula; mtn. SW. 47-25, 113-06	4900'	22	Butte	*
Flathead National Forest	Big Prairie	58 NE of Missoula; mtn. 5 SE. 47-31, 113-14	4650'	22	Butte	*
Flathead National Forest	Black Bear	58 SE of Kalispell; river E. 47-43, 113-22	4300'	22	Butte	*
Flathead National Forest	Gordon	50 NE of Missoula; river 1/2 W. 47-32, 113-43	3675'	25	Butte	*
Flathead National Forest	Holbrook	60 NE of Missoula; 65 SE of Kalispell. 47-34, 113-19	4400'	15	Butte	* Surrounded by mtns.
Flathead National Forest	Meadow Creek	50 SE of Kalispell; river W. 47-51, 113-25	4000'	22	Butte	*
Flathead National Forest	Schaeffer	52 SE of Kalispell; river W. 48-05, 113-15	4855'	24	Glacier Park	* Surrounded by mtns.
Flathead National Forest	Spotted Bear	39 SE of Kalispell; mtn. 6 SE. 47-58, 113-33	3500'	28	Butte	*
Forsyth	Site 30, HL-Twin Cities	3 ENE; river N; US 10 S. 46-16-30, 106-36-45	2722'	30 L ₃	Miles City	*
Fort Benton	Fort Benton	1-3/5 NE; US 91 NW; RR SE. 47-50-30, 110-38-15	2870'	36	Butte	* Landing area grassed over.
Gates Park	Gates Park	35 W. of Coteau; river 1-1/2 E. 47-48, 112-55	5200'	26	Butte	* Surrounded by mtns.
Geyser	Site 55, CI-GT	3-7/10 SE; RR N; US 87 SW. 47-14-15, 110-28-45	4280'	43 L ₃	Butte	*
(A) Glasgow	Glasgow	3/4 N. 48-13, 106-38	2298'	81 R ₂ L ₅	Williston	T-396 kcs., cont.
Glendive	Glendive	2-1/2 NE; RR S; river W; US 10 S. 47-08-00, 104-40-45	2128'	36	Miles City	*
(A) Great Falls	Gore, army	3 WS W; US 91 SE; RR E. 47-29-30, 111-21-30	3664'	70 _h R ₂ L ₅ S ₃	Butte	T-278 kcs., cont.
Great Falls	Great Falls AAF	4-1/2 E; US 89 S; RR N. 47-31/15, 111-10-45	3459'	89 _h R ₁ L ₅ S ₃	Butte	T-396 kcs., 126.18 mc., cont. 100 oct. No storage. Heavy air traffic in vicinity.
Hamilton	Hamilton	1-3/10 ENE; US 93, 1 W; creek N. 46-15-15, 114-08-00	3550'	26 S ₂	Spokane	73 oct.
Hardin	Big Horn County	2-3/10 ESE; US 87 E; river N 45-43-30, 107-33-45	3000'	34	Rapid City	*
Harlem	Harlem	2-3/10 NNE; US 2; 1-1/2 S; RR E. 48-34, 108-46	2560'	24	Glacier Park	*

* UNDESIGNATED T-TOWER R-RANGE

CITY	AIRPORT NAME	LOCATION	ELEV.	CLASS	CHART	REMARKS
Harlowton	Harlowton	2 WNW; State 6, river S. 46-27-15, 109-52-00	4400'	32 S	Butte	* Storage avail.
Havre	Havre City-County	4 WSW; State 29 S; lake E. 48-32-30, 109-46-00	2589'	48 _h S ₂	Glacier Park	
(A) (N) Helena	Helena	2-1/2 ENE; US 91, 1 W; US 10 1 S. 46-36-30, 111-59-30	3894'	55 _h R ₂ L ₅ S ₃	Butte	T-278 kcs., cont. 186' stack WSW.
Ingomar	Ingomar	4/5 WSW; RR N; State 6 S. 46-34-45, 107-22-45	2950'	24	Miles City	* Caution - wash-out through field.
Jordan	Jordan	1-4/5 WNW; road S, W. 47-20-00, 106-56-15	2637'	40	Miles City	*
Kalispell	Flathead County	7-2/5 NNE; RR E; river 2 E. 48-18, 114-16	2960'	47 _h L ₃	Kootenai	* 20-30' trees 100-200' NW; 60' trees 600' E, SE; 25-90' trees 200' SW.
Kalispell	Kalispell	1 S; US 93 E; road W. 48-11-00, 114-18-30	2900'	34 S ₂	Kootenai	30' poles NW.
Lavina	Site 44B, CX-GT	1 WNW; State 6 N; RR S. 46-18-30, 108-57-30	3496'	49 L ₃	Butte	*
(A) Lewistown	Lewistown AAF	1-1/2 WSW; RR NW; US 87 N. 47-03, 109-27	4130'	100 _h R ₂ L ₅ S ₁	Butte	T-396 kcs., cont.
Libby	Libby	1 NE; road W; river S, E, W. 48-24, 115-32	2050'	30	Kootenai	* Mtns. surround field.
Livingston	Site 10, HL-Twin Cities	2 E; US 10, RR 1 N; river 1/2 NW. 45-40, 110-31	4590'	40 R ₁ L ₃	Yellowstone Park	* R-224 kcs., cont. 30' poles S.
Mildred	Site 38, HL-Twin Cities	3-2/5 WSW; road E. 46-40-00, 105-01-30	2535'	37 L ₃	Miles City	*
Miles City	Miles City	2-1/2 NW; State 22 NE. 46-25-45, 105-52-30	2628'	56 _h R ₁ L ₅ S ₂	Miles City	R-320 kcs., cont.
Missoula	Hale	2 SSW; fairgrounds W; US 93, 1/2 NW. 46-51-00, 114-00-30	3186'	38 L ₄ S ₃	Spokane	No storage. Lights on req. Mtns. S, SW, E, SE.
Missoula	Missoula County	5-3/10 WNW; RR, US 10 NE. 46-55-00, 114-05-30	3200'	71 _h R ₁ L ₅ S ₂	Spokane	R-308 kcs., cont. Contact lights on request.
Plains	Plains	1-3/10 NNW; State 3, RR E. 47-28-15, 114-54-30	2500'	29	Spokane	* 30' poles NW, NE.
Plentywood	Plentywood	1/2 S; RR NE. 48-46, 104-33	2065'	27 S ₁	Williston	
Polson	Polson	1-1/2 W; US 93 NE; river E. 47-41-30, 114-11-15	2900'	23	Spokane	*
Poplar	Poplar	4/5 N; US 2 S; RR N; river S, E. 48-07-15, 105-12-30	1970'	33	Williston	*
Red Lodge	Red Lodge	1/2 WNW; road N. 45-11-15, 109-16-00	5600'	28	Yellowstone Park	* Rough - overgrown with weeds.
St. Xavier	Site 35, CX-GT	7-3/10 SSW; road, river W. 45-22, 107-47	3170'	40 L ₂	Rapid City	*
Scobey	Scobey	1 NW; State 13 E; RR S. 48-48-00, 105-26-30	2458'	39	Williston	* High grass, very rough.
Shelby	Toole County	2 NNW; US 91 E; RR SW. 48-32-00, 111-52-30	3300'	31	Glacier Park	*
Superior	Site 36B, SA-HL	1 S; road NE; RR SW; river 1/4 NE. 47-11-00, 114-52-30	2700'	35 R ₁ L ₃	Spokane	* R-254 kcs., cont. Poles NW.
Townsend	Site 3, HL-Twin Cities	2-1/5 ENE; river 3 W; State 6, 1/2 S. 46-20-00, 111-28-00	4000'	40 L ₂	Butte	*

MONTANA

* UNDESIGNATED T-TOWER R-RANGE

MONTANA

CITY	AIRPORT NAME	LOCATION	ELEV.	CLASS	CHART	REMARKS
Troy	Troy	1-3/10 NW; river 3/10 E. 48-29, 115-54	2000'	26	Kootenai	60' trees SSE.
Twin Bridges	Twin Bridges	1-1/2 SE; RR, hwy. 3/4 SW. 45-32-00, 112-18-30	4725'	30	Yellowstone Park	*
Valier	Valier	3/5 S; lake S. 48-18, 112-15	3820'	35	Glacier Park	*
Vida	Vida					No data avail.
West Yellow- stone	West Yellowstone	1-3/10 W; RR S; US 191 N. 44-39-30, 111-07-45	6700'	50 S ₁	Yellowstone Park	*
Whitefish	Whitefish	1-4/5 W; US 93 S; lake N. 48-25-00, 114-22-45	3028'	24	Kootenai	* Part of golf course.
Whitehall	Site 36A, SL-GT	6-7/10 SW; RR 3/4 N; river 2 S, SE. 45-48-30, 112-12-00	4602'	60 R ₁ L ₃	Yellowstone Park	* R-284 kcs., cont.
White Sulphur Springs	White Sulphur Springs	4 SSW; RR E; US 89 W. 46-30-00, 110-56-30	5300'	30	Butte	*
Wolf Point	Wolf Point	3 E; river S; US 2 N. 48-05-30, 105-35-00	1980'	48 S ₂	Williston	On golf course.

NEBRASKA

CITY	AIRPORT NAME	LOCATION	ELEV.	CLASS	CHART	REMARKS
Ainsworth	Ainsworth	1 E; US 20 S; RR 1/2 S. 42-33, 99-50	2521'	53	Sioux City	*
(A) Ainsworth	Ainsworth AAB	7-1/2 NNW; US 20, RR 1 S. 42-34-45, 99-59-15	2580'	73 _h R ₂ L ₅ S ₁	Sioux City	T-396 kcs., cont. 73-93-100 oct.
Alliance	Alliance	2-1/2 SW; lake 1/4 NW; State 19 N. E. 42-05, 102-54	3965'	53 S ₃	Casper	
(A) Alliance	Alliance AAF	4-1/2 SE; RR, State 2, 3 N. 42-06, 102-48	3927'	90 _h R ₁ L ₅ S ₃	Casper	T-396 kcs. 73-91-100 oct. No flying E of fld. (15 mi. square danger area); gliders towed * nightly until 12 p.m.
Atkinson	Atkinson	1 SW; river 1/2 NE; roads E, N. 42-31, 99-59	2109'	22	Sioux City	*
Beatrice	Beatrice	3-1/2 N; US 77 E; RR 1/2 E. 40-19, 96-45	1260'	23	Lincoln	* Not maintained, partly cultivated.
Big Spring	Site 55, SL-OH	3 NNW; US 30 N. 41-05-00, 102-07-30	3590'	35 R ₁ L ₃	Cheyenne	* R-278 kcs., cont.
Blair	Blair	3 NNW; US 73 W; RR E. 41-35, 96-10	1050'	24 S ₂	Lincoln	73 oct.
Brainard	Site 82, SL-OH	5-1/2 SW; State 15, 1 W. 41-08, 97-04	1640'	31 L ₃	Lincoln	*
(A) Brunning	Brunning AAF	7-7/10 E. 40-20-00, 97-25-30	1544'	68 _h R ₂ L ₅ S ₃	Lincoln	T-396 kcs., cont. 73-91-100 oct.

* UNDESIGNATED T-TOWER R-RANGE

		NEBRASKA					
CITY	AIRPORT NAME	LOCATION	ELEV.	CLASS	CHART	REMARKS	
(N) Chadron	✓ Chadron, Site 15, CX-HR	4-8/10 W; US 20 S; river 1/4 NW. 42-50, 103-05	3312'	45 R ₁ L ₃ S ₃	Casper	Voice 206 kcs., on req. only. 73 oct.	
Clay Center	Clay Center	2 E; State 41 N; road E. 40-31-25, 98-01-10	1800'	36	Lincoln	*	
Crete	Crete	1 S; State 82 1/4 W; RR NE. 40-36-30, 96-57-00	1368'	24 L ₄ S ₃	Lincoln	73 oct.	
David City	David City	1-1/2 NNE; State 15 W. 41-16-30, 97-07-00	1550'	25 S ₂	Lincoln	*	
(N) Fairbury	Fairbury	2-1/2 NNE; State 15 1/2 W. 40-10-30, 97-09-45	1316'	26 S ₃	Lincoln	73 oct. 22' pole lines W, NW, S	
(A) Fort Crook (N) (Omaha)	✓ Offutt, army					Sec Omaha	
(A) Fort Robinson	✓ Fort Robinson, army	2 S; RR 1-1/2 N; creek W. 42-39, 103-26	3920'	18	Casper		
(N) Fremont	✓ Fremont	1-4/5 NW; US 30 N; RRs E. 41-27, 96-30	1203'	43 S ₂	Lincoln	80 oct. SW and NE approaches cleared only 10 to 1	
(A) Geneva	✓ Fairmont AAF	5 NNE; 3 S of Fairmont 40-35-15, 97-34-05	1634'	69 _h R ₁ L ₃ S ₃	Lincoln	T-278 kcs., 126.18 mc., cont. No boundary lgts. avail. 125' water tank center of E boundary.	
Gordon	Gordon	3 ESE; US 20, 1/2 N; road W. 42-48, 102-08	3410'	26	Casper	*	
(A) Grand Island	✓ Grand Island AAF	3 NE; RR 1/2 W. 40-58, 98-19	1843'	70 _h R ₂ L ₅ S ₃	Lincoln	T-278 kcs. cont. 73-91-100 oct.	
(A) Grand Island	✓ Grand Island (aux.)	1-7/10 NE; Hwy. W; RR S. 40-56-30, 98-18-00	1851'	33 S ₃	Lincoln	73 oct. 25' pole line W,S,N; 30' trees 200' S 15' trees 100' E, 25' trees, poles, NE, SW, NW.	
(A) Harvard	✓ Harvard AAF	2-7/10 NNE. 40-39-15, 98-04-30	1817'	70 _h R ₁ L ₅ S ₃	Lincoln	T-272 kcs., cont. 100 oct. Pole W of tower unlighted.	
Hastings	Hastings	1-1/2 NW; RR 1 NE; road S, E 40-36-30, 98-24-00	1920'	35 S ₃	Lincoln		
Hayes Center	Site 21, EV-GI	3 ENE; road S. 40-31-30, 100-58-00	3030'	51 R ₁ L ₃	Lincoln	*	
Hebron	✓ Hebron	1 S; US 81 S, W, 1/2 E; RR 1/2 W. 40-09-30, 97-35-15	1458'	26	Lincoln	S. approach cleared only 6 to 1, SW only 10 to 1; hay stacks on field.	
Holdrege	Holdrege	2 NNE; US 83, 1 W; creek S; roads E, W. 40-27-45, 99-21-00	2324'	26	Lincoln	*	
Imperial	✓ Imperial	1 ENE; US 6, RR 1/4 SW; State 61 W. 40-31-30, 101-37-00	3280'	37 S ₂	Lincoln		
(A) Kearney	✓ Kearney AAF	4 ENE; US 30, RR 1/4 S, NW of Budda. 40-43-30, 99-00-30	2145'	71 _h R ₁ L ₄ S ₃	Lincoln	T-396 kcs., cont. 73-91-100 oct.	
(A) Lincoln	✓ Lincoln AAF	4-3/4 NW; creek W; RR, US 34 NE. 40-51, 96-46	1177'	70 _h R ₂ L ₅ S ₃	Lincoln	T-272 kcs., 126.18 mc., cont. 100 oct. fuel in emerg. only. Hi-tension line lmi. S, lighted.	
(A) Lincoln	✓ Union	4-8/10 NNE; US 77 W; RR, US 6, 1 E. 40-52-30, 96-37-45	1140'	18 _h L ₄ S ₃	Lincoln	73-80 oct. All-way stone mat, 3000 x 2400' available.	
Lincoln	White and Jenson	9 NE; US 6, RR SE. 40-54-45, 96-33-30	1130'	20 S ₃	Lincoln	80 oct. 15' poles SE through SW boundary.	
(A) McCook	✓ McCook AAB	8-1/2 NW; US 83, 1-1/2 E. 40-18-34, 100-42-30	2777'	74 _h R ₁ L ₅ S ₃	Lincoln	T-278 kcs., cont. 73-91-100 oct. No boundary lights.	
McCook	McCook Chamber of Commerce	1 WNW; US 183 1/2 N; race track N. 40-13, 100-38	2600'	24	Lincoln	*	
Nenzel	X.U. Airways					See St. Francis, S. Dak.-X. U. Ranch Airport	

NEBRASKA

* UNDESIGNATED T-TOWER R-RANGE

NEBRASKA						
CITY	AIRPORT NAME	LOCATION	ELEV.	CLASS	CHART	REMARKS
(N) Norfolk	✓ Norfolk	3 SSW; US 81 E; RR 1/2 W; river 1/4 N. 42-00, 97-25	1600'	12 _h S ₃	Lincoln	* 2600' NE/SW strip available.
(A) North Platte	✓ Lee Bird	3-1/2 ESE; US 30 N; river SW 41-07-45, 100-42-00	2785'	56 _h R ₁ L ₃ S ₃	Lincoln	R-236 kcs., cont 73-90-100 oct.
	Ogallala	2 W; US 30, RP S. 41-07-30, 101-45-45	3200'	24 L ₁ S ₃	Lincoln	73 oct. 25' poles SE, S, SW sides.
(A) Omaha	✓ Offutt, army	10 S; US 75, RR W; RR SE. 41-07-22, 95-55-04	1046'	61 _h R ₁ L ₅ S ₁	Des Moines	T-396 kcs., 6 a.m. to 10:30 p.m. 65-80-100 oct No facilities for transients. CLOSED.
(A) Omaha	✓ Omaha	3-2/5 NE; lake W; river 1/2 E. 41-18, 95-54	977'	54 _h R ₂ L ₆ S ₃	Des Moines	T-278 kcs., cont. 74-80-90-100 oct. No contact lights. Repairs for Army aircraft only.
	Overton	4-4/5 E; US 30, RR 1 S. 40-44-15, 99-26-45	2300'	37 R ₁ L ₃	Lincoln	* Voice, 278 kcs., cont.
	Pender	1/4 NE; State 94 S; RR SW. 42-07, 95-42	1400'	22	Sioux City	*
(N) Peru	Peru	1 NE; road N; RR 1/2 W. 40-29-30, 95-43-00	900'	28	Des Moines	*
	Rushville	2 NE; US 20, RR 1 S; State 87, 3/4 W. 42-45, 102-25	3475'	30	Casper	* 278 kcs., cont. 100 oct. No storage.
(A) Scottsbluff	✓ Scottsbluff	4 E; US 26 S. 41-52, 103-35	3965'	80 _h R ₂ L ₅ S ₃	Cheyenne	T-278 kcs., cont. 100 oct. No storage.
(A) Scribner	✓ Scribner AAF	4-1/10 SSE; State 275, 1 N. 41-37-00, 96-37-30	1315'	67 _h R ₂ L ₅ S ₃	Lincoln	T-272 kcs., 126.13 mc., cont. 100 oct.
	Sidney	3 W; US 30, RR 1/2 N; creek NE. 41-08-15, 103-02-30	4132'	36 R ₁ L ₃	Cheyenne	* Voice, 314 kcs., cont.
	Stuart	2 E; US 20, RR 1 SW. 42-37, 99-06	2157'	36	Sioux City	*
	Tecumseh	1 W; RR NE; State 3, 1/4 S. 40-23, 96-13	1115'	26	Lincoln	
	Wayne	1-4/5 E; RR N; State 35 1/4 W. 42-14-15, 96-58-45	1475'	33 S ₃	Sioux City	80 oct. 18-25' trees SW; 15' pole line NW; Windmills 100' N, SE.

NEVADA						
CITY	AIRPORT NAME	LOCATION	ELEV.	CLASS	CHART	REMARKS
Austin	✓ Lander County	7 WSW; US 50, 1/4 SE; river 1 NW. 39-28-15, 117-12-00	5720'	60 _h	Reno	*
Battle Mountain	Battle Mountain Flight Strip	4 SE; US 40 1 N. 40-36-00, 116-52-15	4533'	73 _h	Elko	*
Battle Mountain	Site 35, SF-SL	1-1/2 WSW; 40-37-45, 116-57-00	4511'	24 L ₂	Elko	*
Beowawe	Site 37A, SF-SL	2-3/10 WNW; RR 1-3/4 ENE. 40-35-45, 116-30-45	4676'	31 R ₁ L ₂ S ₁	Elko	* V-278 kcs., cont. 90 oct.

NEVADA

CITY	AIRPORT NAME	LOCATION	ELEV.	CLASS	CHART	REMARKS
(A) Boulder City ✓	Boulder City	1-4/5 SW; US 93 and RR W. 35-58-00, 114-50-45	2450'	63 L ₁ S ₃	Los Angeles	* Army Desert Unit oper. off field - extreme caution.
Buffalo Valley	Site 32, SF-SL	15 W of Bailey; 30 SW of Battle Mtn. 40-21, 117-21	4646'	34 R ₁ L ₂	Elko	* Mountain 10 NNW.
(A) Caliente ✓	Caliente Flight Strip, army	19-1/2 WSW; US 93 S. 37-34, 114-51	4853'	64 _h	Mt. Whitney	
(A) Camp Raleigh ✓	Camp Raleigh, army	2 S; 24 SSW of Beowawe 40-15, 116-35	4921'	49	Elko	Emergency
Carson	Carson City	3-1/10 NE; US 50, RR, 1-3/4 S. 39-12, 119-44	4684'	49 S ₃	Reno	73 oct.
Elko ✓	Elko (Kedzie Field)	1/4 W; US 40, RR S. 40-50-00, 115-47-45	5075'	60 _h R ₁ L ₅ S ₃	Elko	R-391 kcs., cont. 73-91-100 oct.
(N) Ely ✓	Yelland	3-1/2 NNE; US 50 E; creek W. 39-17-45, 114-50-45	6258'	60 _h L ₂ S ₃	Reno	73 oct. No storage. Lights oper. on advance notice.
(A) Fallon ✓	Freeman	5-1/2 SE; US 50 S. 39-24-50, 118-42-35	3930'	52 _h L ₅	Reno	* Contact lights on req.
(A) Fernley ✓	Lahontan Flight Strip	15-1/2 S; US 50 N. 39-23-30, 119-14-30	4279'	72 _h	Reno	*
Fernley	Site 22, SF-SL	3-3/10 E; US 40 NW. 39-37-00, 119-11-45	4160'	27 L ₂	Reno	*
Gabbs Valley (Luning)	Site 36, R7-ND	31 NNE of Luning; State 23 E. 38-55-30, 117-57-30	4692'	60	Reno	*
Humboldt	Site 28B, SF-SL	14 S of Rochester; road W. 40-05-15, 118-09-15	4154'	35 R ₁ L ₃	Elko	* R-209 kcs., cont.
(A) Indian Springs ✓	Indian Springs AAF					See Las Vegas.
Las Vegas	Alamo	4-4/5 SSW; US 91 W; RR SW 36-06, 115-10	2000'	35 S ₃	Mt. Whitney	No storage.
(A) Las Vegas ✓	Indian Springs, army	40 NW; 2 NNW of Indian Springs. 36-35-30, 115-42-15	3134'	65 _h R ₁ L ₅ S ₃	Mt. Whitney	T-317 kcs., 6 a.m.-3 p.m. 90 oct. Emerg. flood lights. Surrounding mtns. not obst. lighted.
(A) Las Vegas ✓	Las Vegas AAF	7-4/5 NE; US 91 NW. 36-14, 115-02	1390'	62 _h R ₂ L ₅ S ₃	Mt. Whitney	T-278 kcs., cont. 80-91-100 oct. No storage.
Las Vegas	Sky Haven	3-3/10 NW; US 95 W. 36-12-00, 115-10-45	2200'	39 S ₃	Mt. Whitney	
Lovelock	Lovelock	1-1/2 ENE; river W; road S. 40-11-30, 118-26-45	3990'	41 _h S ₃	Elko	73 oct. No storage. Unsafe for heavy planes in wet weather.
Lovelock ✓	Lovelock #2	9 SW; US 40, RR 2 NW. 40-04-15, 118-33-30	3904'	55 _h	Elko	*
Manhattan	Manhattan	6-4/5 W; State 8A W. 38-33-00, 117-11-15	4900'	40	Reno	
Minden ✓	Tahoe-Douglas	2-4/5 NNE; US 395, 2 W. 39-59-45, 119-45-30	4709'	74 _h I ₅ S ₃	Reno	73 oct. No storage. Lights oper. on req. only.
Mormon Mesa	Site 31B, LA-SL	6 ENE; US 91 NW. 36-42-30, 114-28-00	2069'	40 L ₃	Mt. Whitney	*
Orovada	Orovada	1-1/5 W; road N. 41-33-45, 117-49-45	4300'	32	Elko	*
(A) Owyhee ✓	Owyhee Flight Strip Dept. of Interior	4-4/5 W; State 11, 2 SE. 41-57-00, 116-12-15	5379'	67 _h	Elko	*
Reno ✓	Hubbard	3-2/5 SE; RR W; US 395, 1-1/2 W. 39-29-15, 119-46-30	4395'	57 _h R ₁ L ₅ S ₃	Reno	R-254 kcs., cont. 73 oct.

NEVADA

* UNDESIGNATED T-TOWER R-RANGE

NEVADA

CITY	AIRPORT NAME	LOCATION	ELEV.	CLASS	CHART	REMARKS
(A) Reno	Reno AAB	10-1/2 NNW; RR SW; US 395 2 W. 39-40-00, 119-53-30	5018'	7 _h R ₁ L ₅ S ₃	Reno	T-396 kcs., 126.18 mc., cont. 73-90, 100 oct. in emerg. Mtns. surround fld. unlighted.
Round Mountain	Pound Mountain	4-7/10 WSW; State 8A, 1 W. 38-41-30, 117-09-30	5700'	26	Reno	*
Searchlight	Searchlight Landing Strip	10-4/5 SSE; US 95 E. 35-19-00, 114-51-30	2536'	40	Los Angeles	*
Silver Peak	Silver Peak	7/10 E; State 47, 1/4 W. 37-45-15, 117-37-15	4200'	37	Mt. Whitney	*
Smith	Smith Valley	1 ESE; State 3 N. 38-47-30, 119-19-25	4800'	21	Reno	*
Sparks (Reno)	Reno Sky Ranch	10 NE; Reno 11 SW; State 33 W. 39-39-30, 119-41-45	4528'	52 S ₃	Reno	73-87 oct. No storage.
(A) Tonopah	Tonopah AAF	8 E; US 6 N. 38-03-30, 117-05-00	5427'	87 _h R ₂ L ₅ S ₃	Reno	T-317 kcs., 126.18 mc., cont. 73-91-100 oct. Obst. lights on water tank.
(A) Tonopah	Tonopah Bombing & Gunnery Range Aux. #5, army	44-1/2 SE; dry lakes-2 N. 37-39, 116-37	5335'	50 _h	Mt. Whitney	
Ventosa	Site 48, SF-SL	1/2 N; RR SW. 40-51-30, 114-47-30	5600'	36 L ₃	Elko	*
Wells	Site 46B, SF-SL	1-1/2 S; RR W. 41-05-30, 114-58-15	5665'	31 L ₂	Elko	*
Winnemucca	Winnemucca	1 NE; bet. US 40 and RR. 40-58-45, 117-42-45	4413'	50 S ₃	Elko	80 oct. No storage.
Winnemucca	Winnemucca #2	6 SW; US 40, 1 N; RR 1/2 N. 40-53-45, 117-47-45	4302'	51 _h	Elko	*
Yerington	Yerington Air School	6-1/2 ENE; State 3 N. 39-01-15, 119-04-15	4380'	37 S ₃	Reno	73 oct. No storage.

NEW HAMPSHIRE

CITY	AIRPORT NAME	LOCATION	ELEV.	CLASS	CHART	REMARKS
Berlin (Milan)	Berlin	7-1/2 N; State 16 W; river W. 44-34-30, 71-10-30	1140'	50 _h	Lewiston	*
(A) Claremont (N)	Claremont	1-3/10 W; RR W; S; river MNE 43-22-15, 72-22-00	520'	28 _h S ₃	Albany	Extensive training operations. 80 oct.
(A) Concord (N)	Concord	1-1/2 ENE; river W; US 4 & 202 NE. 43-12-30, 71-30-00	340'	40 _h R ₁ L ₅ S ₃	Boston	R-251 kcs., cont. 80-90 oct, contact lgts. avail. on 10 min. notice to Concord Radio. No obst. lights except on 25' poles NW.
Franconia	Franconia	2 S; US 3 E; State 116 W. 44-11-45, 71-45-00	970'	18	Lewiston	* 20-50' trees, 620' mtns. S.
(N) Keene	Keene	3 NW; State 12 SW; State 12A NNE. 42-57-30, 72-19-30	500'	23 S ₁	Albany	100' hill SE corner fld.
Ke...	Dillant-Hopkins	2 S; river, RR 3/4 W; State 12, 3/4 NE. 42-54, 72-16	481'	40 _h	Albany	*

NEW HAMPSHIRE

CITY	AIRPORT NAME	LOCATION	ELEV.	CLASS	CHART	REMARKS
(H) Laconia	Laconia	3-4/5 NNE; RR S; pond W. 43-34-15, 71-25-30	536'	35 _h S ₃	Boston	80 oct. 466' wooded knolls; 35' trees SSE; 350' wooded knoll, 40' trees ENE.
Lebanon	Lebanon	3-3/10 WSW; River N; RR 1/2N 43-37-45, 72-19-00	565'	40 _h R ₁	Albany	* V-206 kcs., cont.
(A) Manchester	Grenier, army	4 S; RR E; road NW. 42-56, 71-26	225'	49 _h R ₂ L ₅ S ₃	Boston	T-278 kcs., 126.18 mc., cont. 90-100 oct.
(A) Nashua	Nashua	2-4/5 WNW; State 101, RR N. 42-46-45, 71-30-45	187'	20 _h L ₃ S ₃	Boston	80 oct. No storage. 25' pole lines, 40' house, 60' trees S. Allway area 3300 x 1600'.
Newport	Albert N. Parlin	2 NNW; RR W; mtn. E; State 10 E. 43-23-30, 72-11-15	800'	26	Albany	
North Conway	White Mountain	1-9/10 SSE; bet. State 16 & RR. 44-01-30, 71-06-45	540'	23	Lewiston	* 50' trees W; 1000' mtn. E; 25' trees NW.
Plymouth	Plymouth	3-1/2 WNW; river S; RR W. 43-46-45, 71-45-30	506'	18	Boston	*
(A) Portsmouth	Portsmouth	3 W; road S, E; bay 1 W. 43-04-21, 70-48-50	90'	50 _h	Boston	*
Twin Mountain	Twin Mountain	4/5 SW; US 3, RR N. 44-16, 71-33	1430'	18	Lewiston	*
Whitefield	Whitefield	3 ESE; RR N, W, E. 44-21-45, 71-33-00	1030'	22	Lewiston	* 15-35' pole line ENE.

NEW JERSEY

CITY	AIRPORT NAME	LOCATION	ELEV.	CLASS	CHART	REMARKS
Almonesson	Almonesson	1/4 N; State 41 E. 39-19-22, 75-06-03	50'	20	Washington	
Andover	Trinca	2-1/2 SW; RR S. 40-58, 74-47	600'	33	New York	
Ashland	Echelon	1/2 SE; RR 1/2 W; road NW. 39-51-30, 75-00-00	100'	20	Washington	*
Atlantic City	Atlantic City (Badar)	1-3/10 WSW; US 40 SW; bay N & E. 39-22, 74-27	9'	31 L ₅ S ₃	Washington	No storage. 30' power line W, SW.
(N) Atlantic City	Atlantic City NAS	10 NW; RR, Hwy. NR. 39-27-30, 74-34-00	60'	50 _h R ₁ L ₅ S ₃	Washington	T-3295 kcs., days and on req. 91-100 oct. fld. avail, nights only by arrangement.
(A) Bendix (Hack- ensack)	Bendix	2-1/2 SW Hackensack; RR NW; State 6 NE. 40-51, 74-04	5'	34 L ₃ S ₃	New York	100 oct.
Blairstown	Lake Susquehanna	4/5 WSW; RR, lake S. 40-59-00, 74-58-45	380'	23 S ₃	New York	80 oct.
Boonton	Aircraft Radio Corp.	2 NW; river S. 40-56, 74-26	550'	22	New York	*
Bridgeton (Upper Deerfield)	Sucks	3-1/2 NE; road W; RR 1/4 S. 39-28-15, 75-11-00	100'	19	Washington	*

NEW HAMPSHIRE — NEW JERSEY

* UNDESIGNATED T-TOWER R-RANGE

NEW JERSEY						
CITY	AIRPORT NAME	LOCATION	ELEV.	CLASS	CHART	REMARKS
Bridgeton	Seabrook	4-1/2 NE; road W. 39-29, 75-11	110'	12 S ₁	Washington	73 oct. 15' trees W.
(A) Caldwell	✓ Caldwell-Wright	2 N; road N; golf course E. 40-52, 74-14	175'	42 _h	New York	* 100 oct.
(N) Camden	Camden NAF	1-3/4 ESE; river S and W; State 38 N. 39-56, 75-05	20'	26 _h L ₄ S ₃	Washington	Used in connection with Naval Air Factory at Mustin NAAF, Philadelphia, PA.
(N) Cape May	Cape May NAAF (LTA)	5 N. 39-01-00, 74-55-15	5'	35 L S	Washington	Two mooring circles.
(N) Cape May	✓ Cape May NAS	2-9/10 ENE; on point of land 38-56-45, 74-53-00	5'	35 _h R ₁ L ₅ S ₃	Washington	T-3295, 6970 kcs., days or on req. 90-100 oct. No storage. No beacon
Chatsworth	Coyle	6 ESE; State 40 S, 1 NE. 39-48-15, 74-19-00	190'	18	Washington	* Dangerous - brush and erosion on runways; surrounded by low brush.
(N) Clementon	Pine Valley	2 ESE; road SW; RR, US 30 1/2 NE. 39-47-45, 74-57-15	160'	26	Washington	*
Cross Keys	Triangle	1/2 W; road S. 39-42-50, 75-02-08	143'	15	Washington	*
Hackettstown	Hackettstown	2-1/2 SSW; State 24 SE; RR 1 NW. 40-49, 74-51	560'	30	New York	*
(N) Lakehurst	Lakehurst NAS (LTA-HTA)	1 NNW; river N; RR E. 40-01-30, 74-19-00	90'	30 _h R ₂ L ₅ S ₃	New York	T-3295 kcs., cont. 91-100 oct.
(N) Linden	General Motors-Linden, navy	1 SE; US 1 & 9 W; RR S & E. 40-37, 74-14	23'	42 _h S ₃	New York	
(A) Millville	✓ Millville AAF	3-3/10 SW; lake 3 N. 39-22-00, 75-04-45	68'	50 _h R ₁ L ₅ S ₃	Washington	T-368 kcs., 126.18 mc., cont. 73-91-100 oct. 3600' steel mat avail.
(A) Moorestown	✓ Moorestown, army	1-3/4 NNE; road NW; RR LSSE. 39-59-15, 74-56-15	70'	19 S ₂	Washington	
Morristown	✓ Morristown	3 E. 40-48, 74-25	187'	40 _h L ₅	New York	*
(A) Newark	✓ Newark AAF	2-2/5 S; US 1 N; RRs E. 40-42-07, 74-09-44	10'	40 _h R ₂ L ₅ S ₃	New York	T-278 kcs., cont. 73-80-90-100 oct.
New Brunswick	Hadley	6 N; road S, W; RR 1/2 N. 40-33, 74-26	90'	24	New York	*
Ocean City	Clarke	1-1/2 SW; RR; road SE. 39-16-00, 74-36-15	8'	23	Washington	*
Osbornville (Adamston)	Ocean County	1/2 E; river N. 40-03, 74-07	16'	15	New York	*
Palmyra	Palmyra	1 SW; RR S; State 14 E; river 3/4 W. 40-00-00, 75-02-30	9'	24	Washington	*
Paterson	Murchio	4 NW; road N and E. 40-57, 74-14	350'	32	New York	*
Rahway	Westfield	2-2/5 W; 4-1/2 SE Westfield; Lake N. 40-36-40, 74-19-15	100'	26	New York	*
Readington	Solberg-Hunterdon	1/2 NNW; road E; RR 2 N. 40-35, 74-45	200'	51	New York	*
Rocky Hill	Princeton	1/2 WSW; US 206 W. 40-24, 74-39	130'	44	New York	*
Sussex	Sussex-Martin	7-7/10 SSW; creek, RR 1/4 S; RR N. 41-12-00, 74-36-30	420'	15	New York	35' pole line 100' N; 50' trees 100' S.
Trenton	Mercer County (old)	5-1/2 NW. 40-17, 74-50	200'	25	New York	*

* UNDESIGNATED. T-TOWER R-RANGE

NEW JERSEY

CITY	AIRPORT NAME	LOCATION	ELEV.	CLASS	CHART	REMARKS
(N) Trenton	✓ Mercer Field (Mercer County), navy	5 NW; road SW, SE, NW; RR E. 40-15-30, 74-49-00	213'	40 _h R ₁ L ₅ S ₂	New York	T-335 kcs., 7 a.m. to sunset. 100 oct.
Trenton	Trenton	6 NNE; US 1 NW; RR, 1 SE. 40-17, 74-41	70'	15	New York	*
Vineland	Kroelinger	2-1/2 NNW; State 47, RR E; river 1 1/2 W. 39-31-30, 75-02-30	100'	18	Washington	*
(N) Wildwood	Wildwood NAS	6 WNW; RR, US 9, 1 E. 39-00-15, 74-54-30	22'	50 _h R ₂ L ₅ S ₃	Washington	T-3295, 6970 kcs., cont. 91-100 oct. No storage Rot. beacon avail. on req. or in emergency.
Woodbine	✓ Woodbine	2 SE; at junction of RRs. 39-13-15, 74-47-45	30'	25 _h	Washington	20-25' trees surround field.
(A) Wrightstown	✓ Fort Dix AAB	1 SE; 17 SSE of Trenton; creek N.S. 40-01, 74-36	120'	81 _h R ₁ L ₅ S ₃	New York	T-396 kcs., 126.18 mc., 116.1 mc., cont. 100 oct. Use runways only.

NEW MEXICO

CITY	AIRPORT NAME	LOCATION	ELEV.	CLASS	CHART	REMARKS
Acoma	✓ Site 63, LA-AQ	7-4/5 W; US 66 N; McCartys 2-1/5 NE. 35-02-30, 107-42-30	6575'	41 R ₁ L ₃ S ₁	Albuquerque	*R-371 kcs., cont. 73 oct.
(A) Alamogordo	✓ Alamogordo AAF	8-1/2 SW; US 70, 1 S. 32-52, 106-05	4069'	82 _h R ₂ L ₅ S ₃	Roswell	T-272 kcs., 126.18 mc., cont. 73-90-100 oct. No storage.
(A) Albuquerque	✓ Albuquerque AAF	5 ESE; US 66, 1-1/2 N. 35-03, 106-33	5396'	66 R ₁ S ₁	Albuquerque	T-317 kcs., 126.18 mc., 7 a.m.-7 p.m. 100 oct. Closed nights to transients except in emerg.
(A) Albuquerque	✓ Kirtland, army	3-4/5 SSE; Rio Grande, 2 1/2 W; rd. 1 1/2 NE. 35-02-00, 106-36-30	5314'	102 _h R ₂ L ₆ S ₃	Albuquerque	T-396 kcs., cont. 70-100 oct. Contact lights on req.
Albuquerque	Cutter-Carr #2	3-3/5 NE; RR, US 85, 1-1/4 W. 35-07, 106-37	5120'	46	Albuquerque	* 30' pole line 150' ENE; 4-6' fence at ends E/W, NW/SE strips; SW and NE/SW strip.
(N) Albuquerque	West Mesa	3-4/5 W; US 66, 1/4 S. 35-05-30, 106-43-00	5130'	60 S ₃	Albuquerque	73-80 oct.
Anton Chico	Site 73A, LA-AQ	4-1/2 SE; US 84, 3 E. 35-08-45, 105-05-15	5281'	43 R ₁ L ₃	Albuquerque	* Voice, 278 kcs., cont.
Artesia	✓ Artesia	5 W; State 83 N. 32-50, 104-28	3550'	58	Roswell	*
Berino	Valley	4/5 E; US 80 W. 32-04-15, 106-37-00	3825'	42 S ₃	Roswell	No storage
(A) Carlsbad	✓ Carlsbad AAF	6-1/10 SSW; US 62 E. 32-21-00, 104-14-30	3254'	65 _h R ₂ L ₅ S ₃	Roswell	T-396 kcs., 6 a.m. - 12 midnight. 70-91-100 oct.
(A) Carlsbad	✓ Carlsbad AAF Aux. #1	10-1/2 S; Hwy. 62, 3 E. 32-15-45, 104-13-00	3250'	70	Roswell	
Carlsbad	Riverside	5-1/2 SE; river NE; 32-22-09, 104-07-45	3100'	42 S ₃	Roswell	
Carrizozo	Carrizozo	1/2 N; State 54 SE; US 380 S. 33-39-10, 105-52-10	5420'	30	Roswell	*

NEW JERSEY — NEW MEXICO

* UNDESIGNATED T-TOWER R-RANGE

NEW MEXICO

CITY	AIRPORT NAME	LOCATION	ELEV.	CLASS	CHART	REMARKS
Cimarron	Philmont Scout Ranch	2-1/2 SW; State 21 E. 36-29-30, 104-55-00	6385'	36	Trinidad	*
Clayton	Clayton	1-1/2 E; State 18 N; RR, 1 S 36-28-45, 103-09-15	5050'	53 S ₂	Trinidad	
(A) Clovis	Clovis AAF	5-1/2 W; US 60, RR N. 34-23-23, 103-17-30	4298'	100 _h R ₁ L ₅ S ₃	Albuquerque	T-396 kcs., 126.18 mc., cont. 73-91 oct. No storage. CLOSED.
Colfax	Duell	2-1/2 E; US 64, 2 N. 36-35-45, 104-41-30	6300'	38	Trinidad	*
Columbus	Site 34, PH-EO	1/2 SE; State 3 N. 31-50, 107-37	4025'	36 R ₁ L ₂ S ₁	El Paso	* R-284 kcs., cont.
Cubero	Cubero	2-2/5 W; US 66 S. 35-05-15, 107-33-45	6200'	30	Albuquerque	*
Cuervo	Site 81B, LA-AQ	5 N. 35-06-15, 104-25-00	4740'	40 L ₃ S ₁	Albuquerque	*
(A) Deming	Deming AAF	2 ESE; US 70 W; 80 N. 32-16-00, 107-43-30	4297'	81 _h R ₂ L ₅ S ₃	Roswell	T-396 kcs., cont. 80-100 oct.
(A) Deming	Deming AAF Aux. #1 (south)	19-1/2 SSW 32-01-30, 107-52-45	4240'	60 _h L	Roswell	Portable B-2 contact lights
(A) Deming	Deming AAF Aux. #2 (center)	11-1/2 W; US 80, 1 S. 32-15-30, 107-57-00	4440'	60 _h L	Roswell	Portable B-2 contact lights
Eagle Nest	Eagle Nest Landing Strip	7/10 NE. 36-34-30, 105-13-00	8450'	40	Trinidad	*
El Morro	Site 59B, LA-AQ	4-1/2 WSW; Lake, 2 NW. 35-01-30, 108-24-00	7180'	42 R ₁ L ₃ S ₁	Prescott	* R-278 kcs., cont.
Engle	Site 10, EO-PU	3 E; State 52, 1 S. 33-11, 106-59	4845'	45 L ₃ S ₁	Roswell	*
Farmington	Farmington	1-2/5 NW on 200' mesa 36-44-45, 108-13-30	5455'	58	Grand Canyon	
(A) Ft. Sumner	Ft. Sumner AAF	1-1/2 NE; RR, US 60, 1/2 S; US 84, 1 W. 34-29, 104-13	4340'	60 _h R ₁ S ₃	Albuquerque	T-275 kcs., cont. 70-90 oct.
(A) Ft. Sumner (Taiban)	Ft. Sumner AAF Aux. #5	16 ENE; 9-3/5 N Taiban. 34-35, 104-00	4830'	60 _h S ₁	Albuquerque	73 oct. by truck.
Gallup	Gallup	1-1/2 W; RR S, E, W; US 66 S. 35-32-00, 108-46-15	6540'	29	Prescott	*
Hachita	Site 29B, PH-EO	1/2 W; RR N. 31-55, 108-21	4498'	38 L ₃	Douglas	*
Hatch	Hatch	9 WSW; State 27, 1-1/2 S. 32-37, 107-18	4500'	30	Roswell	*
Hobbs	Hobbs	4-7/10 W; State 16, N. 32-41-20, 103-12-50	3648'	50 _h	Roswell	*
(A) Hobbs	Hobbs AAF	8 NW; US 62, RR NE. 32-46-30, 103-11-30	3689'	82 _h R ₂ L ₅ S ₃	Roswell	T-272 kcs., cont. 80-100 oct.
(A) Hobbs	Me-Tex	4 W; State 16 N. 32-41-40, 103-12-20	3600'	40 S ₃	Roswell	
Hope	Hope	1/4 NE; State 83, N. 32-49-00, 104-43-40	4000'	26	Roswell	*
Hot Springs	Hot Springs	7-1/2 NNW; US 85 E. 33-14-20, 107-16-20	4500'	54	Roswell	*
Jal	Continental	1/2 NW. 32-08, 103-12	3100'	20	Roswell	*

* UNDESIGNATED T-TOWER R-RANGE

				NEW MEXICO			
CITY	AIRPORT NAME	LOCATION	ELEV.	CLASS	CHART	REMARKS	
Las Cruces	Las Cruces	1 E; US 70 N. 32-19, 106-46	3900'	30	Roswell	*	
Las Cruces	Las Cruces (new)	8 2/5 W; US 70, 80 3/5 S. 32-17-20, 106-55-10	4426'	75h	Roswell	*	
Las Cruces	Site 4, EO-PU	9-4/5 NE; US 80-70, 1-1/2 SE. 32-24, 106-40	4538'	39 L ₃ S ₃	Roswell		No data avail.
Las Cruces	State College						
(N) Las Vegas	Las Vegas	6 NE; US 85, 1 N. 35-39-15, 105-08-30	6857'	64h R ₁ L ₅ S ₃	Albuquerque		R-359 kcs., cont.; 73 oct.; no storage; contact lights on req.; repairs on WTS planes only.
Lordsburg	Lordsburg	1/2 SE; US 80, RR N. 32-21, 108-43	4287'	53	Phoenix	*	6600' N/S strip avail.
Lovington	Lovington	2/5 E; State 62 S. 32-57-55, 107-18-20	3985'	34	Roswell	*	
Magdalena	Magdalena	1/10 N. 34-07, 107-15	6572'	40	Albuquerque	*	
Mount Riley	Site 37, PH-EO	1-1/2 SE; RR, 1-1/4 N. 31-47, 107-04	4106'	36 L ₂ S ₁	El Paso		
Otto	Site 73A, LA-AQ	1 SE; 5-4/5 N of Moriarty; RR W. 35-04-30, 106-00-30	6226'	41 R ₁ L ₃	Albuquerque	*	R-290 kcs., cont.
(N) Portales	Portales	7 NE; US 70, RR NW. 34-14-30, 103-14-30	4200'	30 S ₃	Albuquerque	*	
Raton	Crews, Site 42, EO-PU	11-1/2 SSW; US 85 W. 36-44-30, 104-30-00	6380'	62h L ₂ S ₂	Trinidad		80 oct.
Rodeo	Site 26A, PH-EO	6-1/2 NNE. 31-56, 108-59	4098'	40 R ₁ L ₂	Douglas		* R-254 kcs., cont.
Roswell	Roswell	1-3/4 NNW. 33-24-05, 104-33-00	3611'	56 L ₅ S ₃	Roswell		
(A) Roswell	Roswell AAF	6-1/2 S. 33-18, 104-31	3645'	96h R ₂ L ₅ S ₃	Roswell		T-396 kcs., 126.18 ac.; 70-90-100 oct.; sub-depot; storage only during repairs.
(A) Roswell	Roswell AAF Aux. #1	8 1/2 SW. 32-19-30, 104-38-30	3811'	50 L ₅	Roswell		B-2 contact lights for training.
Santa Fe	Santa Fe	6-3/10 SW; US 85 E. 35-38-30, 106-01-30	6550'	45h S ₂	Albuquerque		73 oct.; use paved runway only
(A) Santa Fe	Santa Fe AAF	9-4/5 WSW; US 85, 4 SE. 35-37-00, 106-05-15	6308'	63h R ₁ L ₅ S ₁	Albuquerque		V-206 kcs., cont. 91 oct. 51' tower, 38' poles E Admin. Bldg.
Shiprock	Indian Service	1-4/5 SSW; US 666, river 3/4 N. 36-45-30, 108-41-15	5100'	29	Grand Canyon		* 20' pole lines 350' NW.
Shiprock	Rattlesnake Landing Field	6-7/10 WSW. 36-45-30, 108-48-45	5389'	29	Grand Canyon		* Shiprock Peak. 7165' high. 5 SSW
Silver City	Silver City	11-1/2 SE; US 260, 1 E. 32-38-10, 108-09-30	5400'	54	Phoenix	*	
Socorro	Socorro	2 S; US 85 E. 34-01-18, 106-54-18	4759'	60h R ₁ L ₅	Albuquerque		* Voice, 206 kcs., on req. only.
Tucumcari	Tucumcari	7 E; RR US 66 S. 35-10-42, 103-36-18	4040'	51h R ₁ L ₅ S ₁	Albuquerque		* R-212 kcs., cont. Field lights on req. 5800' NW/SE strip avail.
Tularosa	Tularosa	2-1/2 N; US 54, RR W. 33-06-30, 106-01-30	4500'	34	Roswell	*	

NEW MEXICO

* UNDESIGNATED T-TOWER R-RANGE

NEW YORK

CITY	AIRPORT NAME	LOCATION	ELEV.	CLASS	CHART	REMARKS
(A) Albany ✓	Albany	6-9/10 NNW; road S, W; river 2N 42-44-45, 73-48-30	275'	35 _h R ₂ L ₅ S ₃	Albany	T-269 kcs., 6 a.m. to 10 p.m. 80, 91, 100 oct.
(N) Amsterdam	Carpet City	6 N; road E; 1 NNE of Perth 43-01-30, 74-10-30	887'	23 S ₃	Albany	Use strips only
Armonk	Westchester	1/4 SE; State 22 N; river E 41-07-30, 73-42-30	380'	18	New York	*
Auburn (Throopville)	Auburn	3 N; lake E; Throopville, N. 42-48-00, 76-36-30	525'	28	Albany	
Ballston Spa	Ballston Spa	5 N; river 1 SW; highway 1 W 44-02-00, 75-51-40	420'	40 _h L ₅	Albany	Lights avail. by pre-arrangement.
Beekman	Lime Ridge	1 S; State 52 S; stream N. 41-36-23, 73-42-17	420'	16 L ₂ S ₃	New York	
Bethpage, (L. I.)	Grumman	1 W; State 107 W, RR NE. 40-44, 73-29	115'	54 _h R ₁ S ₃	New York	T-323 kcs., 7 a.m. to dark; private
Big Flats	Banfield	3-1/2 NE; St. 17 S; 2-1/2 W of Horseheads. 42-10, 76-53	940'	24	Albany	* No storage
Binghamton	Binghamton	7-1/5 NNE; river E; RR NW. 42-11-30, 75-50-30	920'	18 S ₃	Albany	Use strips only. 55' trees N.
Binghamton (Dickinson)	Sweet Haven	2-3/4 N; riv. 1-1/2 E; Glenwood 1-1/2 SSW. 42-08-15, 75-55-35	1480'	22	Albany	*
(A) Buffalo ✓	Buffalo	8-1/2 ENE; RR NE; State 33 S. 42-56, 78-44	708'	56 _h R ₂ L ₆ S ₁	Detroit	T-278 kcs.. cont., 100 oct. Large factory SE corner.
Canastota ✓	Canastota	3/4 WSW; State 5 S. 43-04, 75-46	480'	26	Albany	
Clarence (Alden)	Country Club	2-1/2 SE; State 33 S. 42-57-00, 78-33-48	780'	40 S ₃	Detroit	
Corning	Miles	3 WSW; between RR, US 15 42-08-00, 77-07-27	950'	22	Albany	*
Cortland ✓	Cortland	1 4/5 WSW; State 222 N. 42-35-30, 76-13-00	1160'	30 L S ₃	Albany	80 oct. Obst., rwy. guide lights. 400' wooded ridge, 60' trees E; 60' trees, bldg. N.
(N) Dansville ✓	Dansville, Site 5B, BJ-13	1 NW; US 36 SW; RR NE. 42-34, 77-43	630'	40 _h R ₁ L ₃ S ₃	Albany	Voice, 212 kcs., cont.; WIS operations - caution
Depew	Transit	2 S. 42-52, 78-42	600'	16 S ₂	Detroit	
Dunkirk ✓	Site 15, CV-AZ	2 NE; RR W; S; creek NE. 42-30, 79-17	640'	27 R ₁ L ₃	Detroit	* Voice, 278 kcs., cont.
East Amherst	Steffen	4-1/4 N; 6 S of Lockport. 43-05, 78-42	582'	22	Detroit	
East Green- bush	East Greenbush	1/2 W; US 9 1/2 E; river 2 W. 42-35-25, 73-42-36	260'	40	Albany	
East Hampton	East Hampton	2-1/2 W; RR S. 40-57-45, 72-14-00	40'	25	New York	*
Ebenezer (Buffalo)	Gardenville	1 E; 7-1/2 SE Buffalo. 42-51-34, 78-43-50	660'	22 S ₃	Detroit	
Edgemere (L. I.)	Rockaway	1 NNW; on SE shore of bay 40-36, 72-47	20'	28	New York	*
Elmira ✓	Chemung County	6 1/2 NW; State 17, RR S. 42-09-15, 76-53-45	952'	40 _h R ₁ L ₃	Albany	* R-385 kcs., cont.
Endicott ✓	Tri-Cities	3-1/2 SW; river S, E, W, 42-04-42, 76-05-48	840'	35 R ₂ L ₂ S ₃	Albany	T-278 kcs., cont.

* UNDESIGNATED T-TOWER R-RANGE

NEW YORK

CITY	AIRPORT NAME.	LOCATION	ELEV.	CLASS	CHART	REMARKS
Falconer	Falconer	1/4 NE; State 17 S. 42-08, 79-12	1250'	27	Detroit	*
(A) Farthingdale	Republic Flying Field	1-1/2 E; RR N; State 24E. 40-44, 73-25	100'	40 L ₁ S ₁	New York	* 100 oct. Restricted to Army oper.
(A) Fisher's Island	Elizabeth, army	W end of island; 7 SE of New London, Conn. 41-15, 72-02	7'	28 _h L ₄	New York	No beacon
Flushing	Flushing	1/2 N; parkway E. 40-47, 73-50	4'	33 L S ₃	New York	Portable landing lights.
Fort Plain	Site 40A, CV-AZ	3 NW; river, RR 1 NE. 42-58, 74-39	690'	33 L ₃	Albany	*
Fulton	Fulton	2-3/5 NNE; road W, 1/2 S. 43-21-00, 76-23-15	469'	40 _h L ₂	Albany	Strip lights on req.
Fulton	Fulton Aux.	1/2 W; road S; lake 1/2 SW. 43-19-30, 76-26-30	360'	18 S ₃	Albany	100' tank N; 35-80' trees NW, S, SE
Geneva	Mason	3 SSW; US 20 S. 42-51-45, 77-03-30	790'	19	Albany	*
Glens Falls	Floyd Bennett, Site 18, LC-UL	2-3/5 NW; road S. 43-20-00, 73-41-30	470'	36 _h R ₁ L ₃ S ₃	Albany	Voice, 209 kcs., on req. only. 80 oct. No storage
Glens Falls	Warren County	2 2/5 NNE State 9-L, N, NW. 43-20-30, 73-37-15	325'	40 _h	Albany	*
Gloversville	Glove City	1-1/2 NE; State 148 S. 43-04-20, 74-19-40	860'	20	Albany	*
Gowanda	Gowanda	2-1/2 NNW; road S; river 1 W. 42-30, 78-57	860'	30 S ₃	Detroit	
(A) Great Bend (Pine Camp)	Wheeler-Sack. army	1 NNW of Great Bend; river 1/2 S. 44-03-00, 75-43-30	680'	50 _h L ₅	Burlington	Avail. in emergency; not maintained; contact lights on request
Greenridge (S. I.)	Donovan Hughes	1 N; creeks S, W; road E. 40-34-30, 74-10-15	10'	26	New York	*
(N) Hamilton	Colgate University	5-2/5 N; US 20 S. 42-54, 75-32	1178'	25 S ₃	Albany	73 oct. No storage
Hammondsport	Mercury	1SW; State 54, RR N. 42-24-00, 77-14-46	750'	15	Albany	*
(A) Hempstead	Mitchel, army	1/2 NE; RR N; highway S. 40-43-30, 73-35-50	90'	54 _h R ₂ L ₆ S ₃	New York	T-219 kcs., 126.18 mc. cont. 91, 100 oct. lights avail. on req.
Hempstead	Nassau	5E; State 24, RR N. 40-43, 73-32	80'	21	New York	*
Hicksville	Aviation Country Club	1-1/2 S; hwy. S, E. 40-44, 73-31	1'	26 L S ₃	New York	Flood lights avail. on req. by telephone only 35' movable tower on field days.
(N) Hornell	Hornell	3-1/2 NNW; State 70 E; road N. 42-22-30, 77-41-00	1170'	21 S ₃	Albany	
Horseheads	Elmira Heights	1 SSW; State 328 W; RR E. 42-09, 76-50	900'	15	Albany	*
(A) Idlewild (N)	Idlewild, navy	12 SE. 40-38-50, 73-47-30		L ₆ S ₂	New York	No other data avail.
Islip	Islip	1N; roads E, W. 40-45, 73-13	45'	21	New York	*
Islip	MacArthur	8 NE; 40-47-45, 73-06-15	98'	50 _h	New York	
(N) Ithaca	Ithaca	1-3/10 NW; State 89 W; in- let E. 42-27-30, 76-31-00	386'	25 _h S ₃	Albany	Allway sod area, 2700 x 1200' 80 oct.

NEW YORK

* UNDESIGNATED T-TOWER R-RANGE

NEW YORK

FAA 7501 1-1-75

CITY	AIRPORT NAME	LOCATION	ELEV.	CLASS	CHART	REMARKS
(N) Jamestown	Jamestown	4 NW, State 60, 1/2 E. 42-09, 79-15	1714'	26 _h S ₃	Detroit	
Johnstown	Abe Vaughn	1 NE, State 29 W. 43-00-50, 74-21-00	700'	20	Albany	*
Keene	Marcy	2 N, State 86A E. 44-13-16, 73-47-27	1000'	18	Burlington	*
Kingston	Kingston	1-1/4 NW, hwy. N, S. 41-56-30, 74-01-30	150'	19	New York	*
Lake Placid	Lake Placid	1-1/4 SE, State 86A W. 44-18-20, 73-58-37	1750'	21	Burlington	*
Le Roy	Donald Woodward	1 SE, State 5 N. 42-58, 77-58	863'	28	Albany	For gliders only.
Little Valley	Smith	1-1/2 NW, State 18, NE, SE 42-15-50, 76-49-48	1600'	21	Detroit	*
Lookport	Graf	3 N, State 78 E, RR W. 43-12-45, 78-41-56	380'	21 S ₂	Detroit	
Lookport	Lee	1-1/2 SE, State 93 N. 43-09, 78-40	604'	18 _h L S ₃	Detroit	Obst. lights only.
Malone	Malone	2 W, US 11 S. 44-51-15, 74-20-00	775'	40 _h	Burlington	*
Massapequa Park	Fitzmaurice	1-1/2 NE, hwy. 1 N, road W. 40-41, 73-27	20'	18	New York	*
Massena	Massena	2-1/6 E, river S, State 37 N 44-56-00, 74-50-30	200'	40 _h S ₃	Burlington	80 oct. 45' trees NNE; 75' trees on hill.
(A) Mastio (Moriches)	Mastio Flight Strip, army	2-1/10 NNW; 2 NW of Moriches; State 27S, 40-49-00, 72-51-30	66'	40 _h	New York	Graded sect. 8000 x 800'.
Middletown	Starhaven	1-5/10 NW, road E, RR W. 41-27-45, 74-25-30	750'	29 S ₁	New York	80 oct. Trees SW, SE, NW; 160' tower SW.
(A) Mineola (N)	Roosevelt NAF	1-3/5 ESE, RR 1/4 N, parkway S. 40-44-30, 73-36-30	100'	50 _h R ₁ L ₃ S ₃	New York	T-368 hrs., 8 a.m. to 5 p.m., other hrs. upon 15 min. adv. notice. 91-100 oct. No storage.
(A) Montgomery	Montgomery (U.S. Military Academy Aux. #1), army	2 SW. 41-30-36, 74-15-51	365'	35 _h L	New York	325' tank S in turning zone.
Montgomery	Tri-State	1-3/10 WSW, State 84 E, riv. 1/2 W. 41-31-00, 74-15-15	380'	22 S ₂	New York	80 oct.
Montour Falls	Martin	1 NE, State 224 E. 42-21-34, 76-50-40	480'	20 S ₂	Albany	
Newark	Site 27A, CV-AZ	1-5/10 NW, road N, E. 43-04, 77-06	490'	19 L ₃	Albany	*
(A) Newburgh (West Point)	Stewart, army	4 NW; 10-1/2 NW of West Pt. hwy. N. 41-30, 74-06	471'	61 _h R ₂ L ₅ S ₃	New York	T-396 hrs., 126.18 hrs., cont. 90-100 oct. Ext. student training. Closed
New City	Christie	1-1/2 N, State 304 N, river 2 E. 41-10, 73-59	150'	18	New York	*
(A) New Hackensack	New Hackensack (U.S. Military Academy Aux. #5), army	1/2 W; 2 NE of Wappingers Falls. 41-38, 73-53	155'	30 _h	New York	Unlighted obsts. adj. NE and 1500' SE. Use runways only.
(N) New York	Floyd Bennett NAS	11-4/6 SSE, Jamaica Bay on 3 sides. 40-35-30, 73-53-30	15'	50 _h R ₂ L ₆ S ₃	New York	T-588 hrs. cont. 72-91-100 oct. No beacon. Closed nights to pilots unfamiliar w/ fld. No storage.
(A) New York	La Guardia	5 ENE, bay N, S of island. 40-47, 73-53	121'	60 _h R ₂ L ₆ S ₃	New York	T-362 hrs., cont. 100 oct. Fac. not avail. to transient military aircraft except on off. business.
(A) Niagara Falls	Niagara Falls	4 E, State 180 S, RR, creek N. 43-06, 78-57	582'	40 _h R ₁ L ₅ S ₃	Detroit	T-272 hrs., cont. 100 oct. Closed to civilian aircraft except in emergency.

* UNDESIGNATED T-TOWER R-RANGE

NEW YORK

CITY	AIRPORT NAME	LOCATION	ELEV.	CLASS	CHART	REMARKS
Northville (Northampton)	Sacandaga Park	1 SW, State 30 W; reservoir E. 43-12, 74-11	770'	18		Albany *
Norwich	Warren Eaton	2-1/2 N. 42-34-00, 75-31-31	1015'	28		Albany *
(N) Ogdensburg	Ogdensburg	1-1/2 SE; river SW; State 87 SW. 44-40-45, 75-28-00	286'	31		Burlington *
Olean	Olean	1 SE; river NE; road W. 42-04-10, 78-25-00	1440'	20		Detroit *
Oneonta	Keyes-Oneonta	2-1/2 W; State 7 E; RR S 42-26-52, 76-06-36	1000'	27		Albany *
Penn Yan	Penn Yan	1 S; State 54 W; lake 1 W. 42-38-42, 77-02-46	880'	21 S ₁		Albany
Pittsford	Brizee Aviation	2-1/2 E; road W; creek E. 43-06, 77-30	466'	26		Albany
Plattsburg	Plattsburg (new)	3-2/5 WSW; river W, S, SW. 44-41-15, 73-31-16	375'	50 _h L ₅		Burlington * No obst. lights.
Port Jervis	Huguenot	3 NE; State 209 SE; RR, SE. 41-24-30, 74-38-30	480'	20 S ₃		New York
Pulaski	Pulaski	3 SE; State 13; river N. 43-33, 76-06	380'	24 S ₃		Albany
Ripley	Ripley	1 NW; bet. 20, 20A; Lake Erie N. 42-16, 79-44	725'	22 S ₃		Detroit
Rochester	Commercial	7 W; State 33; RR S. 43-08, 77-45	570'	21		Albany *
Rochester	Genesee (Country Club of Rochester)	5 S; State 252 N. 43-05, 77-37	566'	44 _h S ₃		Albany
Rochester (Brighton)	Hylan	5 S; State 2 W; RR N. 43-05, 77-38	530'	50 S ₂		Albany
Rochester	Rochester	3-7/10SW; State 35SE; rivers 43-07-15, 77-40-00	550'	44 _h R ₂ L ₅ S ₃		Albany T-278 kos, 8a.m. to 12 p.m. 80-91 oct.
(A) Rome	Rome AAF.	2-4/5 NE; bet. river, creek. 43-14-40, 75-25-30	480'	63 _h R ₁ L ₅ S ₃		Albany T- 396 kos. 126.18 mc. 100 oct.
Rye	Palmer	2-1/2 SW; US 1 W. 40-57-08, 73-42-27	40'	21		New York *
Saranac Lake	Saranac Lake	5-1/2 NW; State 86 S; RR, NW. 44-23-30, 74-12-00	1641'	40		Burlington * Use runways only.
Sayville	Sayville	3/4 N. 40-15, 73-06	25'	17		New York *
(N) Schenectady	Schenectady County	3 N; road 2 W; RR SE. 42-51, 73-56	362'	50 _h S ₃		Albany Field lights on req. 80, 90, 100 oct.
Seneca Falls	Seneca Falls	1-3/4 SE; 42-52-50, 76-46-55	490'	28		Albany * 60' trees N; 60' trees E; 35' trees 150' W; 26' pole line 250' S.
Sidney	Sidney	1 W; river NW; road, RR SE. 42-17, 75-25	1000'	23 S ₂		Albany
Silver Creek	Silver Creek	1/4 W; US 20 SE. 42-32, 79-11	720'	14		Detroit *
Stormville	Stormville	3/4 NE; State 216 NW. 41-34-30, 73-44-00	350'	30 S ₃		New York No storage.
(A) Syracuse	Syracuse	5-9/10 WNW; creek N; canal S. 43-04-15, 76-15-45	400'	50 _h R ₂ L ₅ S ₃		Albany T-278 kos. 7 a.m. to 7 p.m. 80-90-100 oct. No storage.

NEW YORK

* UNDESIGNATED T-TOWER R-RANGE

CITY	AIRPORT NAME	LOCATION	NEW YORK ELEV.	CLASS	CHART	REMARKS
(A) Syracuse	✓ Syracuse AAB	3-4/5 NNE, US 11 N. 43-06-20, 76-07-50	416'	65 _h R ₁ L ₆ S ₂	Albany	T-317 kos., 126.18, 116.1 mo. 7:30a.m. to 11:30 p.m. 100 oct. 420' tower 3/4 SE.
Ticonderoga	Site 22, LG-UL	2-7/10 NNE, lake, road E 43-53-00, 73-24-30	210'	28 L ₃	Albany	*
Tonawanda (Buffalo)	Bell	1 S, RR E, river, 2 W. 45-00, 78-54	640'	36 S ₅	Detroit	
Travis (S.I.)	Richmond County	1/2 SW, river W. 40-35, 74-12	0'	24	New York	*
(N) Troy	Troy	1-1/2 SE, river 1-1/4 W. 42-42, 75-41	326'	30 R ₁ L ₄ S ₃	Albany	T-278 kos. cont.
Utica	✓ Utica	7-4/5 NW, State 49 W. 43-10-15, 75-18-45	525'	33 R ₁ L ₄ S ₃	Albany	R- 278 kos., cont. 80, 87 oct.
Walden	Walden	2-1/2 SSW, State 215 S. 41-31-45, 74-12-15	410'	21 S ₃	New York	80 oct
(A) Walkkill	✓ Walkkill (US Military Academy Aux. #2), army	3 NW, river 1 E 41-38-19, 74-12-33	320'	35 _h L ₅	New York	
(A) Wappingers Falls	✓ New Hackensack (U. S. Military Academy Aux. #3) Army					See New Hackensack
Wappingers Falls	Wappingers Falls	1E, road S, river 2-1/2 W. 41-36, 75-54	200'	20 S ₃	New York	
Warwick	Warwick-Wickham Lake	5 NE, lake S. 41-18, 74-17	528'	24	New York	*
(A) Watertown	✓ Watertown	5-9/10 WNW, State 12F N. 43-59-30, 76-01-30	300'	40 _h L ₁ S ₃	Albany	80 oct. No storage
Watertown	Watertown Flying Club	2-1/5 N, State 12 W. 44-00-30, 75-55-00	310'	28	Burlington	* Caution - rough in spots.
Wellsville	Crowner	1W, river E, US 17 S. 42-08, 77-58	1517'	22 S ₁	Albany	
Westfield	Westfield	1-1/2 SW, US 20 N. 42-18-35, 79-35-45	758'	20	Detroit	*
(A) Westhampton Beach	✓ Suffolk County	4 N, road W. 40-50, 72-38	90'	50 S ₃	New York	
(A) Westhampton Beach	✓ Suffolk County AAF	2-3/5 N. 40-50-30, 72-38-30	69'	50 _h R ₁ L ₅ S ₃	New York	T-260 kos., 116.1, 126.18 mo. cont. 73, 91, 100 oct. No storage.
Westport	Westport	1-1/2 S, State 9 E. 44-10, 73-26	285'	21	Burlington	*
Wingdale	Wingdale	1-1/2 NNE, State 22, 1 W. 41-40-00, 73-33-30	400'	26 S ₃	New York	No storage. 40' tramway 300' from N end N/S runway.
Wurtsboro (Mamakating)	Wurtsboro	2 NE, US 209 W. 41-36-00, 74-27-30	560'	26 S ₃	New York	73 oct.

NORTH CAROLINA

CITY	AIRPORT NAME	LOCATION	ELEV.	CLASS	CHART	REMARKS
(A) Asheville (N)	Asheville-Hendersonville	12 SSE; RR, US 25, 1/2 W; road S; creek W. 35-27, 82-29	2090'	40 _h L ₅ S ₃	Charlotte	55' beacon tower W.
(N) Atlantic	Atlantic MCAA	4/5 NW. 34-57-30, 76-20-45	24'	35 _h L ₅ S ₃	Norfolk	No storage
(A) Barco	Barco Flight Strip, army	2-4/10 W; US 158, 1/2 S. 36-27-30, 76-01-00	19'	40 _h	Norfolk	
Burlington	Burlington	4 SW; State 411 W; US 70 2-1/2 SW. 36-02-30, 79-28-30	638'	28 S ₃	Winston-Salem	80 oct. 50' trees N, NE. 20' pole line S.
(A) Burlington	Fairchild Aircraft	1-1/2 E., Hwy. 70 N. 36-05, 79-23-45	640'	25 _h S ₁	Winston-Salem	Restricted to military and factory planes Hj-tension line S end N/S runway unlighted 80, 91 oct. 3500' N/S strip available. See Hollyridge (Wilmington)
(A) Camp Davis	Camp Davis AAF					
Chapel Hill	Horace Williams	1-3/10 NNW; RR 1/2 W; road 1/4 E. 35-56, 79-04	502'	49 S ₃	Charlotte	80 oct.
Charlotte	Cannon	3 NW; US 29, 1/2 S; St. 27 N; Rd. W. 35-14-30, 80-53-30	782'	24 L ₅ S ₃	Charlotte	73, 80 oct.
Charlotte	Delta Air Base	6-7/10 E; US 29 S. 35-17-00, 80-43-30	750'	26 S ₃	Charlotte	80 oct.
(A) Charlotte	Morris (Charlotte Municipal)	5-1/2 W; US 29, 1/2 N; RR N 35-11, 80-56	745'	52 _h B ₂ L ₅ S ₃	Charlotte	T-396 kcs., cont. 73-91-100 oct. Avail. civil aircraft equipped with two-way radio and to all military aircraft.
Charlotte	Plaza	5 NE; RR N; US 29 S. 35-15-00, 80-45-30	740'	20 S ₃	Charlotte	During wet weather, use N/S runway only.
(N) Cherry Point	Atlantic, marine corps	1 W of Atlantic; 29 E of Cherry Point. 34-53, 76-21	19'	35 _h L ₅ S ₁	Norfolk	Runway marker lights on req. 70, 80, 90, 100 oct.
(N) Cherry Point	Bogue, marine corps					See Swansboro
(N) Cherry Point	Cherry Point MCAS	2-1/2 SW; 16SE of Newbern on Neuse R. 34-54-30, 76-53-00	28'	76 _h R ₂ L ₅ S ₃	Norfolk	T-3295, 6970 kcs., cont. 73, 91, 100 oct.
(N) Cherry Point (Greenville)	City-County, marine corps.	54 NW; 1-1/2 NW of Greenville. 35-37, 77-23	25'	40	Norfolk	300' tauk 2 mi. S
(N) Cherry Point	Kinston, marine corps	47-1/2 NW; 2 N of Kinston 35-17-30, 77-34-45	44'	40 _h	Norfolk	
(N) Cherry Point	New River, marine corps	37 SW; 2-1/2 S of Jacksonville. 34-42-30, 77-25-30	15'	26 _h L ₅ S ₁	Norfolk	Runway marker lights on request.
(N) Cherry Point	Oak Grove, marine corps					See Pollokville
(N) Cherry Point	Simmons Knot, marine corps	14 NW; 2-1/2 S of New Bern 35-04-30, 77-02-25	15'	40 _h L ₅	Norfolk	Runway marker lights on request.
(N) Cherry Point	Washington-Beaufort County, marine corps	45 NNW; 1-7/10 N of Washington. 35-34-40, 77-03-00	30'	28	Norfolk	
Clinton	Clinton	2-1/2 ENE; US 701 W. 35-01-00, 78-17-30	160'	22	Charlotte	80 oct. 50' trees E of N/S strip. 30' pole line W of N/S strip.
Concord	Concord	4-1/2 ESE; rds. E, S; St. 73 2-1/2 N. 35-22-30, 80-31-00	700'	20 S ₂	Charlotte	80 oct. 20' pole line NE. 60' trees 300' SE.
(N) Edenton	Edenton MCAS	3-1/2 SE. 36-01-30, 76-34-00	18'	72 _h R ₁ L ₄ S ₃	Norfolk	T-272, daily; nights during local flying; other times on req. 91, 100 (limited supply)
(N) Elizabeth City	Elizabeth City	4 SW; road E, N. 36-15, 76-16	15'	42	Norfolk	Floodlights on req. No beacon. No storage. * Major construction.
(N) Elizabeth City	Elizabeth City CGAS	3-1/2 SE; river NE; State 170 SW. 36-15-45, 76-11-00	10'	72 _h R ₁ L ₅ S ₃	Norfolk	T-278 kcs., cont. 65, 91, 100 oct.

NORTH CAROLINA

* UNDESIGNATED T-TOWER R-RANGE

NORTH CAROLINA

CITY	AIRPORT NAME	LOCATION	ELEV.	CLASS	CHART	REMARKS
(R) Elizabeth City	Elizabeth City NAAS	3 SE; 76-17, 76-11	5'	7 _h L ₄ S ₃	Norfolk	100 oct. No storage.
(R) Elizabeth City	Weaverville NAS (LTA)					Sec Elizabeth City.
Erwin	Erwin	1 SW; State 217 SE; river SW. 35-20, 78-42	195'	12 S ₁	Charlotte	El. of city. 30' power line 300' S. 35-45' trees W. SW. 80 oct. Light planes only.
Fayetteville	Fayetteville	5 N; US 15A, E. 35-07-30, 78-57-00	90'	37	Charlotte	30' power line E. 20' bldg. SE corner.
(A) Fort Bragg	Balloon Fld. Aux. #1 army	1 MNW; RR E. 35-11-00, 79-00-15	225'	22 S ₂	Charlotte	73 oct. Restricted to liaison type aircraft such aircraft not having 2-way radio and wishing to land at Pope Fld. use this fld.
(A) Fort Bragg	Pope, army	2 NW; 12 NW of Fayetteville river 1/2 NW. 35-10, 79-01	199'	5 ₂ R ₂ L ₄ S ₃	Charlotte	T-396 kcs., 126.18 mc., cont. 90 100 oct. Heavy glider traffic.
Gastonia	Gastonia (Linwood)	1-3/10 SW. 35-15, 81-12	795'	16	Charlotte	*
(A) Goldsboro	Seymour-Johnson, army	4 SSE; State 111 NE; river SW. 35-20-30, 77-58-30	80'	50 _h R ₁ L ₅ S ₃	Norfolk	T-278 kcs., 126.18 mcs. cont. 90, 100 oct. Lights on req. No obst. lights. No storage.
(A) Greensboro	Greensboro-High Point (Lindley Field)	8 MNW; US 421, RR SW; road W 36-05-30, 79-56-30	900'	43 _h R ₂ L ₅ S ₃	Winston-Salem	T-219 kcs., cont. 91-100 oct. Avail. nights to military aircraft only in emerg. or prearranged landings.
(N) Greenville	City-County, marine corps					See Cherry Point.
Henderson	Henderson	5 SSE; US 1, RR 1-1/2 W; St. 39, 1/4 E. 36-17, 78-23	490'	15	Winston-Salem	
(A) Hendersonville	Hendersonville	1-1/2 SE; US 176, 1/2 SW; RR, 3/4 SW; 35-18, 82-26	2200'	32 S ₃	Charlotte	
(N) Hickory	Hickory	E-1/5 W; US 61, RR, 1/2 S. 35-44, 81-23	1180'	40 _h S ₃	Charlotte	80 oct. No storage.
Highpoint	Highpoint					No data avail.
(A) Hoffman	Camp MacCall, army	3-1/2 E. 35-02-00, 79-29-20	350'	50 _h	Charlotte	40' trees, 700' from runways. CLOSED.
(A) Hollyridge (Wilmington)	Camp Davis AAF	2-1/2 NNE; 29 NE of Wilmington RR 1 E. 34-31, 77-33	60'	50 _h R ₁ L ₅ S ₃	Norfolk	T-396 kcs., 6 a.m. to 12 midnight. 73, 91, 100 oct. Night landings upon request.
Jonesville (Elkin)	Elkin	2-3/4 SW; rd E; river, RR, 1-1/2 NW. 36-12, 80-52	1100'	14 S ₂	Winston-Salem	73 oct. 30-45' trees E, S, W.
Lincolnton	Lincolnton	3-1/4 ENE; St. 27 S; St. 150, 1/2 N. 33-28-45, 81-11-15	960'	20 S ₂	Charlotte	
(A) Lumberton	Lumberton #2, army	3 WSW; US 301, 1/4 N. 34-36-30, 79-04-00	125'	50 _h L ₅	Charlotte	Occasional heavy glider traffic.
(N) Manteo	Manteo NAAS	1-1/2 NW; State 345 NE; coun SW. 35-55, 75-42	10'	30 _h R ₁ L ₅ S ₃	Norfolk	T-3295 kcs., daylight hrs. 72-91-100 oct. No storage.
Marion	Francis Marion	2-1/2 NE; RR 1/2 NE; In bend of river. 35-42, 82-00	1450'	19 S ₁	Charlotte	
(A) Maxton	Laurinburg-Maxton AAB	3-1/2 N; St. 71, 1-3/4 SE; river E. 34-47-30, 79-22	220'	65 _h R ₁ L ₅ S ₃	Charlotte	T-219 kcs., cont. 73, 91, 100 oct. Rwy lights on 15 min. notice. Caution-heavy glider traffic. No storage.
(N) New Bern	Simmons-Knott MCAS					See Cherry Point.
Newport (Bogue)	Bogue Field					See Cherry Point.
(A) Pinehurst-Southern Pines	Knollwood, army	5 NE of Pinehurst, 3 N. of Southern Pines. 35-12, 79-23	450'	35 R ₁ L ₁ S ₃	Charlotte	T-281 kcs., 7 a.m. to 6 p.m. 100 oct. No storage. Beacon, lighting facilities on req.

* UNDESIGNATED T-TOWER R-RANGE

NORTH CAROLINA

CITY	AIRPORT NAME	LOCATION	ELEV.	CLASS	CHART	REMARKS
(N) Pollocksville	Pollocksville MCAAF	2-1/2 NW; river S, W. 35-02, 77-15	25'	40 _h L S ₁	Norfolk	91-100 oct. Portable B-2 mobile; flood lights on req.
Raleigh	Raleigh	3 SSW; bet. US 15A, RR. 35-44, 78-39	364'	23 _h R ₁ L ₄ S ₃	Charlotte	R-350 kcs., cont. No storage. Water tank 7/8 NNW lighted. CLOSED - Use Raleigh-Durham Arpt.
(A) Raleigh	✓ Raleigh-Durham AAF	10-1/2 NW; 10-1/2 SE Durham; US 70 RR 1 W. 35-52-30, 78-47	433'	45 _h R ₁ L ₅ S ₃	Charlotte	T-273 kcs., cont. 73, 91, 100 oct.
Rockingham-Hamlet	✓ Rockingham-Hamlet	3-1/2 S; RR 3/4 E. 34-52-30, 79-46-00	325'	46	Charlotte	* 23' trees SW.
Rocky Mount	✓ Rocky Mount	2-3/10 N; US 301, RR E. riv- er 1/4 S. 35-58-15, 77-47-45	114'	40 _h S ₂	Norfolk	80 oct. Use runways only NNW approach clear only 6:1, NNE 8:1.
(A) Salisbury	✓ Salisbury	3 SW. 35-38-30, 80-31-30	764'	25 L ₂ S ₃	Charlotte	73 oct.
Sanford	Lee County	1-1/2 SE; US 421 W; RR E. 35-27-30, 79-09-30	400'	19 S ₃	Charlotte	30 oct. No storage. Trees and power line surround fld.
Shelby	Eyers	3 SE; RR 1-1/2 SW; US 74 2 NW. 35-15-30, 81-30-15	875'	20 S ₁	Charlotte	74, 80 oct.
Southern Pines	Skyline	4-1/2 NE; US 1, NW; RR, 1 NW. 35-12-30, 79-20	460'	21 S ₁	Charlotte	80 oct. 15 ft. trees and power line SW edge.
Spindale	Rutherford	1-1/2 SSE; US 74, RR 1/2 N. 35-20-30, 81-54-30	1012'	26 S ₂	Charlotte	73 oct. 30 ft. trees 300' N.
Statesville	Statesville	4-1/2 WSW; US 70, 1/4 NW; RR 1 SE. 35-45-00, 80-52-30	950'	24	Charlotte	*
Swansboro (Bogue)	Bogue MCAAF	5-3/5 E; Bogue Sound adj. S. 74-41-30, 77-01-30	21'	40 _h L ₅ S ₁	Norfolk	91-100 oct.
Wadesboro	Wadesboro	4 N; US 52, 1 W; RR 1/2 W. 35-01-15, 80-04-48	220'	18 S ₂	Charlotte	
Wallace	Wallace	8/10 N; US 117 SW; RR 1/2 SW. 34-44-30, 77-59	50'	18 S ₁	Norfolk	
Warrenton	Site 46, JX-RW	1-1/2 NE; RR 1/2 W; US 158, 3/4 W. 36-25, 78-09	446'	28 L ₃	Winston-Salem	*
(N) Weaverville	Weaverville MAS (LTA)	2-1/2 NE; on peninsula. 36-13-45, 76-03-00	7'	30 _h R ₁ L S ₃		T-3295 kcs. 91 oct. Portable B-2, obst. lights.
Washington	Washington-Beauford County					See Cherry Point
(A) Wilmington	✓ Bluthenthal, army	3 NE; rd N, NE; RR 1/2 W; US 117, 3/4 W. 34-16, 77-54	30'	70 _h R ₁ L ₅ S ₃	Norfolk	T-278 kcs., 125.13 mcs., cont. 100 oct. Contact, portable flood lights avail. on req.
(A) Winston-Salem	✓ Smith-Reynolds	2-4/5 NNE; US 311, RR W. 36-07-30, 80-13-00	970'	63 _h R ₁ L ₅ S ₃	Winston-Salem	No storage. T-278 kcs., cont. 74-80-91 oct.

NORTH CAROLINA

* UNDESIGNATED T-TOWER R-RANGE

NORTH DAKOTA

CITY	AIRPORT NAME	LOCATION	ELEV.	CLASS	CHART	REMARKS
Ashley	Site 40, OH-RK	1 SE; State 11, 1 N. 46-01, 99-21	2025'	40 L ₃	Fargo	*
Beach	Beach	1/2 NW; US 10 S; RR 1/2 W. 46-56, 104-01	2314'	30	Miles City	*
Bismarck	Bismarck	2 S; 1/2 N of Ft. Lincoln; rd W. 46-46-49, 100-46-00	1650'	50h R ₁ L ₃ S ₃	Fargo	R-230 kcs., cont. 100 oct. No boundary lights. No storage.
Crosby	Crosby	3/4 NW; RR 1 SW. 48-55, 103-12	1962'	33	Williston	*
Dawson	Site 63, HL-Twin Cities	1 SW; US 10, RR 1 N; St. 3, 1 E. 46-51, 99-46	1760'	34 L ₂	Fargo	*
Devils Lake	Devils Lake	2 SE; US 2, NE; RR 1-1/2 W. 48-05-30, 98-50-00	1478'	30 S ₃	Minot	*
Dickinson	Dickinson	1 SSW; river NW 46-51, 102-48	2455'	29 S ₃	Miles City	No storage.
Dickinson	Dickinson #2	5 S; State 22, 1 E. 46-48, 102-48	2587'	54 R ₁ L ₂	Miles City	* R-308 kcs., cont.
(A) Fargo	Fargo (Ector Fld.)	2-1/2 NW; US 81 S; RR SW. 46-54, 96-49	895'	50h R ₁ L ₅ S ₃	Fargo	R-365 kcs., cont. 100 oct.
Glen Ullin	Site 53, HL-Twin Cities	1 W; US 10, RR N. 46-49, 101-52	2084'	29 L ₃	Fargo	*
Golva	Site 43, HL-Twin Cities	1-1/2 E; State 16 W. 46-46, 103-57	2781'	34 L ₃	Miles City	*
Grand Forks	Grand Forks	3 W; US 2, N; RR S, E. 47-55, 97-06	834'	48h R ₁ L ₃ S ₃	Fargo	R-278 kcs., cont. Boundary lights on req.
Jamestown	Site 68, HL-Twin Cities	1-1/2 NE; US 10 S, State 20, N. 46-55, 98-41	1490'	37 L ₃ S ₃	Fargo	No storage.
(N) Minot	Port O' Minot	1 N; US 83 W. 48-15, 101-17	1724'	52 R ₁ S ₃	Minot	R-209 kcs., cont.
Otto's Ranch (Medora)	Site 45D, HL-Twin Cities	13 SSW Medora; river 2 W. 1 S. 46-43, 103-34	2300'	39	Miles City	*
Febina	Site 14, FO-WG	1 S; US 31 E; RR 1/4 W; river 1/4 E. 48-57, 97-15	790'	28 R ₁ L ₃	Minot	* R-260 kcs., cont.
Rugby	Rugby	1-3/4 NW; State 3, E. RR SW. 48-23-00, 100-01-48	1542'	26	Minot	*
Towner	Towner	1/2 NE; RR S; roads, W, S, E. 48-21, 100-24	1400'	27	Minot	*
Valley City	Valley City, Site 71 HL-Twin Cities	1 NW; US 10 S; river NE. 46-55, 28-01	1375'	31 L ₃	Fargo	*
Wahpeton	State School of Science	4/5 N; river 1/2 E; RR W. 46-17, 96-36	964'	33 S ₃	Fargo	*
Washburn	Site 4, RK-UI	4-4/5 N; US 33 W. 47-20-55, 101-01-45	1905'	40 L ₃	Fargo	*
Williston	Williston	1/2 E; US 2; US 35 E. 48-10, 103-36	1861'	36	Williston	*

* UNDESIGNATED T-TOWER R-RANGE

OHIO

CITY	AIRPORT NAME	LOCATION	ELEV.	CLASS	CHART	REMARKS
Akron	Akron	4-1/2 SE; RR W; US 224 S; St. 241, E. 41-02, 31-28	1042'	4 _h R ₂ L ₅ S ₃	Cleveland	T-278 kcs., cont. 91, 100 oct. No storage.
Alliance	Taylorcraft	2 NNE; RR 1/4 SE; co. rd. S, W; St. 225, 1/2 N. 40-57, 81-07	1170'	28 S ₃	Cleveland	
Archbold	Site 18, CO-LG	3-1/2 NW; US 20 N. 41-34, 84-19	720'	29 R ₁ L ₃	Chicago	* Voice, 278 kcs., cont.
Ashland	Ashland	1-1/2 N. 40-54, 82-20	1079'	23	Cleveland	*
Ashtabula	Ashtabula	3-1/2 W; rd E; St. 531, 1/4 NW, lake 1/2 N. 41-53, 80-51	621'	20 L ₃ S ₁	Cleveland	
Athens	Athens	2 ENE; US 50 N; RR S; river 1/4 S. 39-20, 82-04	640'	24 L S ₃	Huntington	Flood lights on request.
Barberton	Barberton	2 WSW; RR 1/2 N; co. rd. N.E. 41-00, 81-39	1150'	30	Cleveland	*
Bedford	Bedford	2 NE; State 175 W. 41-25, 81-30	1034'	14	Cleveland	*
(A) Bowling (N) Green	Ericker	1 NE; RR 1/4 W; US 25, 1/2 W; rds. S, E. 41-23, 83-38	675'	30 S ₃	Cleveland	Extensive Naval primary training.
Bucyrus	Fort Bucyrus	1-1/2 S; State 98 W; RR NW; road E. RR E. 40-46, 82-59	980'	27	Cleveland	*
Cambridge	Site 6A, CO-FQ	1 N; US 21 E; RR, 1 W; in bend of creek. 40-03, 81-35	800'	27 R ₁ L ₃ S ₁	Cleveland	Voice, 278 kcs., cont.
Canton	McKinley	2-1/2 NE; State 153 SE. 40-49, 81-20	1100'	32 S ₃	Cleveland	
Canton	Martin	5 NE; US 62 SE; roads N.W. 40-51-30, 81-13-30	1080'	26 L S ₃	Cleveland	Floodlights.
Chagrin Falls	Chagrin Falls	3 E; US 422, 1 SW; st. 306.	1200'	19 S ₃	Cleveland	
Chagrin Falls	Ingalls	4 N; river E; road W. 41-29, 81-24	800'	25	Cleveland	*
Cherry Fork	Site 4, CO-WA	1 N; State 136 E. 38-54, 83-37	939'	39 L ₃	Huntington	*
Chesapeake	Mayes	3 WSW of Huntington, W. Va.; river S; rd. N. 38-25, 82-30	560'	34 _h S ₃	Huntington	
Chillicothe	Scioto Trail State Forest	9 S; US 23, 3 W; rr 2-1/2 NE; rd. NW. 39-13, 82-55	640'	24	Huntington	*
(A) Cincinnati	Lunken	5 E; US 52, RR SW; RR yard NW; river 1/2 SW, E. 39-06, 34-25	481'	41 _h R ₂ L ₅ S ₃	Cincinnati	T-273 kcs., cont.; 100 oct. Fast landing aircraft use caution.
Cincinnati	Mt. Healthy	12 NNW; US 27 E; road N. 39-15, 84-36	870'	22	Cincinnati	*
Cincinnati (Blue Ash)	Watson	11 NE; RR, State 126 E. 39-14, 84-23	850'	25 S ₃	Cincinnati	
Cincinnati	Western Hills	8 WNW; State 264 N. 39-09, 84-39	914'	14	Cincinnati	*
Cleveland	Brooklyn	5-1/2 SW; RR 1/4 S; Mather Fld. N; rd. E. 41-25, 81-44	740'	26 S ₂	Cleveland	
(A) Cleveland (N)	Cleveland	8-1/2 SW; Berea 2 S; river W. 41-24-30, 81-51-00	785'	60 _h R ₃ L ₆ S ₃	Cleveland	T-273 kcs., cont. 70-100 oct. No storage.
Cleveland	Mather	4-1/2 SW; road E; RR 1 S; US 42, 1 E. 41-25, 81-44	740'	19 S ₂	Cleveland	

OHIO

85

* UNDESIGNATED T-TOWER R-RANGE

86
OHIO

CITY	AIRPORT NAME	LOCATION	ELEV.	CLASS	CHART	REMARKS
Coldwater	Site 4, DY-GO	2 NW; lake; ENE; creek NW; rds. N.E. 40-30, 84-39	890'	33 L3	Chicago	*
Columbus	Clickenger	5-1/2 SSE; road N; RR E; 39-53, 82-58	750'	26 S2	Huntington	
(A) Columbus	✓ Lockbourne AAB	11 SSE; 1 E of Lockbourne; RR 1 W, 39-49-00, 82-55-45	738'	55h R1 L5 S3	Huntington	T-317 kcs., 7 a.m. to 9 p.m. 70-90-100 oct. avail. AFTC aircraft. Intensive training.
(A) Columbus	✓ Norton	7 E; State 16 N; RR 1/2 N; US 40, 3/4 S. 39-58, 82-53	800'	28 S3	Huntington	
Columbus	Ohio State University	8-1/5 NNW; rivers 2 W, 2 E; 40-04-45, 83-04-15	900'	30 S3	Cleveland	73 oct.
(N) Columbus	✓ Port Columbus, navy	7 E; State 317 E; RR S; 39-59, 82-53	809'	50h R2 L5 S3	Huntington	T-278 kcs., cont. 91-100 oct. Unlighted 75' 35', 38' poles NW end NW/SE runway.
(H) Columbus	Sullivant Avenue	6 WSW; RR 1/4 NW; road N; 39-57, 82-06	900'	28 S3	Huntington	
Crooksville	Crooksville	2-3/10 S; State 75 W; N; creek S. 39-44, 82-06	760'	22 S	Huntington	Storage avail.
Dayton	Dahio	8-1/2 W; US 35, 1 S; roads S, W. 39-45-45, 82-20-45	925'	33 S3	Cincinnati	
Dayton	✓ Dayton	9-1/2 N; US 25 E; US 40, 35 Vandalia SE. 39-53-45, 84-12-30	1000'	55h R2 L4 S3	Cincinnati	T-278 kcs., 126.1 mcs., cont. Unmarked trees outside boundary on N approach. No servicing avail. transient military aircraft.
Dayton	South Dayton	5-1/4 SSW; US 25, 1/4 NW; RR 1/2 W. 39-41-00, 82-12-30	750'	32 S1	Cincinnati	
(A) Dayton	✓ Wright, army	3 ENE; RR NW, N; State 4 NW; road S. 39-47, 84-06	793'	60h R1 L5 S3	Cincinnati	T-260 kcs., 126.1 mc., cont. 73-91-100 oct. Daily glider flying. CLOSED.
Defiance	Defiance	2 N; State 66 E; 41-19, 84-22	715'	20 S2	Chicago	
E. Liverpool	Swaney	5 NW; State 267 AE; creek SE. 40-40-24, 80-33-30	1248'	20 L1 S2	Cleveland	
(A) Fairfield	✓ Patterson, army	1-3/5 WSW; 39-48-45, 84-03-15	810'	79h R2 L5 S3	Cincinnati	T-396 kcs., 116.1, 126.1 mc., cont.; 100 oct. No beacon.
(A) Findlay	✓ Findlay	1-1/2 SW; US 25 NW; 41-01, 83-40	800'	27 L3 S3	Cleveland	
Galion	Galion	8/10 W; State 19 S; 40-44, 82-48	1167'	18 S1	Cleveland	
Gallipolis	✓ Twin-City	2 NE; State 7 NW; river SE; 38-49, 82-10	563'	30	Huntington	*
Gambier	Port Kenyon	1/2 SE; State 229 SW; RR NW; river SE. 40-22, 82-24	950'	28	Cleveland	
Greenville	Treaty City	1 NNE; US 127, 1/2 W; 40-07, 81-37	1005'	20 S3	Chicago	
(N) Hamilton	Hamilton	3 SE; RR 1/2 SW; road S; 39-22, 84-21	615'	29 S3	Cincinnati	
Hamilton	North Hamilton	4 NNE; US 127, RR W; 39-27-00, 84-31-40	650'	17	Cincinnati	*
Hayesville	Site 27, LV-CV	2-1/2 WNW; US 30, 1/2 S; 40-47, 82-19	1300'	30 R1 L3	Cleveland	* Voice, 278 kcs., cont.
Hudson	Mid-City	2 S; State 91 W; RR 1/2 SW; 41-13, 81-26	1055'	31 S3	Cleveland	
Jackson	Schumate	8 SSE; RR NE; Oak Hill 3 SSE. 38-56, 82-36	720'	20	Huntington	*

* UNDESIGNATED T-TOWER R-RANGE

CITY	AIRPORT NAME	LOCATION	ELEV.	CLASS	CHART	REMARKS
Kelleys Island	Fenwick	1-1/2 NE; on E shore of Kelleys Is. 41-36, 82-41	600'	18	Cleveland	*
Kenton	Cedar Lawn	2-1/4 S; RR 1/2 E; State 292 E. 40-37, 83-35	975'	18	Cleveland	*
Lima	Lima	3-1/2 NW; US 30, RR 3/4 NE. 40-46, 84-10	830'	42 S ₃	Chicago	
Lorain	Port Mills	3-1/2 W; Lake Eric 1-1/4 NW; State 58 W. 41-27, 82-12	610'	26	Cleveland	
Mansfield	Gages	5 W; US 30N, 1/2 N; RR 1/2 S; Ontario 2 W. 40-46, 82-36	1320'	13	Cleveland	*
(N) Mansfield	Mansfield	4-1/2 N; State 13 W; RR E. 40-48-45, 82-30-30	1300'	29 S ₃	Cleveland	
Marietta	Marietta	1-4/5 SSE; river S; State 7 N. 39-24, 81-25	615'	20 S ₁	Huntington	
Marion	Marion	3 WNW; State 95, 1/2 S; RR S; river 1/2 W. 40-35, 83-11	915'	21 S ₂	Cleveland	
(A) Middletown (N)	Middletown	1 N; State 4 E; river N. 39-32-30, 84-23-15	653'	35 S ₃	Cincinnati	
Newark	Site 2, CO-PQ	3-1/2 SW; RR 1/2 N; State 79 1/2 E; rd. S. 40-02, 82-27	880'	25 L ₃	Cleveland	
New Philadelphia	New Philadelphia	2-1/2 SE; RR 1/4 SW; river 1/2 SW; rd. NE. 40-23, 81-26	885'	36 S ₃	Cleveland	
North Benton	Miller	2 W; RR SE; State 14, 1 NE; road S. 40-59, 81-03	1165'	28 S ₂	Cleveland	
Northfield	Sky Raven	2 SSE; State 8 W; RR 1/4 NE; road S. 41-17, 81-31	1000'	24 S ₃	Cleveland	
Norwalk	Norwalk	1 NE; US 20 S; RR 1/4 W. 41-15, 82-36	700'	18	Cleveland	*
Painesville	Johnson	3 SSW; State 84 S. 41-41, 81-16	648'	18	Cleveland	*
Ferry	Site 4B, CV-AZ	2-1/2 NE; US 20, 1/4 N; N Madison 3 1/2 ENE. 41-47, 81-06	692'	26 R ₁ L ₃	Cleveland	* Voice, 278 kcs., cont.
Piqua	Hall	2-1/2 SE; RR E; Miami River 1/2 W; rd. W. 40-07, 84-13	800'	18	Chicago	*
Port Clinton	Site 25B, CG-LG	3-1/2 E; RR 1 S; State 163 N. 41-31, 82-52	587'	36 R ₁ L ₃	Cleveland	* Voice, 273 kcs., cont. 70' unlighted trees 500' SW of SW corner N/S strip
Portsmouth	Raven Rock	3-1/2 WSW; US 52 NW; river 1/2 S. 38-43, 83-03	535'	24 S ₂	Huntington	
Put-In-Bay	Put-In-Bay	1 S; SE shore of South Bass Island. 41-38, 82-49	590'	19 S	Cleveland	Repairs avail.
Sandusky	John G. Hinde	3-1/2 E; State 2, RR 3. 41-26, 82-39	574'	30 S ₃	Cleveland	
Sharonville	Cincinnati, Inc.	1 SSE; 12 NE of Cincinnati State 126 N. 39-18, 84-23	850'	37 S ₃	Cincinnati	
Solon	Solon	1/2 S; State 43, 1/2 NE; State 91 W. 41-22, 81-26	1034'	20 S ₂	Cleveland	
Springfield	Crabill	2-1/2 SSE; RR 1 E; Selma Pike 1/4 W. 39-54, 83-47	1040'	29 S ₂	Huntington	
Springfield	Springfield	4-1/2 ESE; RR 1/4 N; State 70 NE. 39-54, 83-44	1050'	27 S ₃	Huntington	Extensive training; avail. only in emergency unless permission received by telephone.

OHIO

* UNDESIGNATED T-TOWER R-RANGE

88
OHIO

CITY	AIRPORT NAME	LOCATION	ELEV.	CLASS	CHART	REMARKS
Toledo	Franklin	6 NW; RR, creek 2 S; US 323 N, 41-41-40, 83-38-30	630'	30 S ₂	Cleveland	
Toledo	National Aviation	5N; US 25, RR E; US 24 W; creek N, 41-43-30, 83-32-45	595'	38 S ₃	Cleveland	
(A) Toledo	Toledo	7 SSE; RR yards W; RR NE; State 79S, S, 41-33, 83-29	621'	42 _h R ₁ L ₅ S ₃	Cleveland	R-239 kcs., cont.
Toronto	Toronto	2 NW; county road N, 40-28, 80-39	1150'	20	Cleveland	*
Troy	Waco-Troy	1-1/2 SW; State 55 NW; RR SE, 40-05, 84-10	960'	29 S ₃	Chicago	
Urbana	Grimes	1-1/2 N; US 68 E; RR W, 40-08, 83-45	1055'	35 S ₂	Cleveland	80 oct. 40' pole line E; 25-60' trees N, NE, W, SE.
(A) Van Wert	Van Wert	1 W, adjoins city; US 224 S, 40-52, 84-36	785'	26 S ₃	Chicago	
Vermilion	Site 28, CG-LG	4 SW; RR NW; RR SE; road W, 41-23, 82-25	614'	24 L ₃	Cleveland	*
Williamsfield	Sky Harbor	3/4 S; State 7 E, 41-02, 80-35	1140'	26	Cleveland	*
Willoughby	Euclid Avenue	1 W; US 20 S; county road E; RR N, 41-39, 81-24	640'	23 S ₁	Cleveland	
Willoughby	Lost Nation	3 N; State 306 W; Lake Erie 1-1/2 N, 41-41, 81-24	626'	26	Cleveland	
Willoughby	Lake County Airways	1 E; US 20; RR NW; State 84 S, 41-39, 81-23	700'	22 S ₃	Cleveland	
(A) Wilmington	Clinton County AAF	2 SE; State 73 NE, 39-26, 83-48	1060'	60 R ₁ L ₁	Huntington	T-272 kcs., 7 a.m. to 7 p.m.
Woodsfield	Woodsfield	1 WNW; State 78 NE, 39-46, 81-08	1172'	19	Huntington	*
Wooster	Wooster	3 NNE; State 5, SE, 40-50-00, 81-54-30	1150'	32 S ₃	Cleveland	
Youngstown	Bernard	3-1/2 E; US 422 S; lake 1/4 NE, 41-06, 80-35	1100'	26 S ₃	Cleveland	
Youngstown	Youngstown (Tri Valley)	10 N; State 90 E; 1 N of Vienna, 41-15, 80-40	1180'	39 _h R ₂ L ₅ S ₃	Cleveland	T-278 kcs., 8 a.m. to 12 midnight.
Zaleski	Zaleski State Forest Service	1/2 SW; RR NW, 39-16, 82-24	705'	22	Huntington	*
Zanesville	Briggs	5-1/2 N; river W; road E; RR W, 40-02, 81-59	780'	16 S ₂	Cleveland	
Zanesville	Zanesville, Site 4A, CO-PG	5-1/2 NNW; State 77 W; RR 3 E, 40-02, 82-02	800'	28 L ₃ S ₁	Cleveland	*

* UNDESIGNATED T-TOWER R-RANGE

OKLAHOMA

CITY	AIRPORT NAME	LOCATION	ELEV.	CLASS	CHART	REMARKS
Ada	✓ Adn	2 N; State 99, 48 W; RR SW. 34-42-15, 96-40-15	995'	42 _h	Oklahoma City	*
(A) Ada	✓ Walker	5-2/5 S; State 12, 3 W. 34-41-45, 95-41-15	870'	39 S ₃	Oklahoma City	
Altus	Altus	4 N; US 283 E; RR W. 34-42, 99-20	1410'	31 S ₃	Oklahoma City	
(A) Altus	✓ Altus AAF	3-2/5 ENE; US 52, 1/2 S. 34-39, 99-16	1354'	60 _h R ₂ L ₅ S ₃	Oklahoma City	T-317 kcs., cont. 73, 87 oct. No obst. lights No storage. Extensive student training.
Alva	Strickland & Horner	7 E; RR, US 64 N. 36-47, 98-32	1300'	26 S ₃	Wichita	
(A) Ardmore	✓ Ardmore AAF	11 NE; river N, E, SE. 34-12-00, 97-01.	757'	72 _h R ₁ L ₅ S ₃	Oklahoma City	T-317 kcs., 126.18 mc., cont. Hills N., obst. lighted. 73-91-100 oct. No storage.
Ardmore	Ardmore, Site 10, FV-WD	9 N; 1 S of Springer; US 77, 1 E, 34-18-00, 97-08-45	890'	40 _h R ₁ L ₃ S ₃	Oklahoma City	Voice, 278 kcs., cont. No storage. 4300' NNE/SSW strip avail.
Bartlesville	Bartlesville	4 ENE; county road S. 36-45-40, 95-54-30	740'	26 S ₃	Tulsa	
Bartlesville	✓ Phillips	1-1/4 NW; US 50 S. 36-45-45, 96-00-30	750'	35 _h R ₁ L ₄ S ₂	Wichita	T-278 kcs., on req. only.
Blackwell	Blackwell	1-7/10 W; RR N. 35-43-00, 97-12-45	1000'	32 L ₃ S ₃	Wichita	300' stacks 1/4 NE.
Calumet	Bomhoff	4-3/10 SE; 7 W El Reno; US 66, 1 S, 35-33, 98-05	1448'	18 S ₂	Oklahoma City	
Cheyenne	Archer	1-1/5 SW; US 283, 1 E 35-36-30, 99-40-30	1945'	9 S	Oklahoma City	* Minor repairs avail.
Chickasha	Lowell	2 S; US 81 W; RR E. 35-01, 97-56	1275'	22 S	Oklahoma City	Repairs avail.
(A) Chickasha	✓ Chickasha	4 NW; US 81 E, river S. 35-05-30, 97-58-30	1140'	37 L ₅ S ₃	Oklahoma City	73, 87 oct. CPS.
Claremore	Site 36, AQ-LS	1 NW; US 66, RR W. 36-19-30, 95-35-00	660'	29 L ₄ S ₁	Tulsa	
(N) Clinton	✓ Clinton NAS	17 SW; hwy. 2 E, 4 S. 35-21, 99-11	1913'	60 _h R ₁ L ₅ S ₃	Oklahoma City	T-275 kcs., cont. 73-87-100 oct.
Cordell	Cordell	1-1/2 NW; RR 1/2 E; State 41, 1/2 S, 35-18, 39-00	1550'	20	Oklahoma City	* 12' pole 25' E.
Cushing	Cushing	2 S; RR E. 35-57-00, 36-46-30	913'	52 _h		
Dill	Site 14, AQ-LS	1/2 NW; State 41 N. 35-16, 99-09	1875'	26 L ₃	Oklahoma City	*
Duncan	Halliburton	1 S; RR E; fairgrounds N. 34-30, 97-57	1125'	25 S ₃	Oklahoma City	
Durant	Durant (old)	2 SW; US 75, RR E. 33-58-15, 96-23-30	627'	29	Dallas	*
(N) Durant	✓ Durant NAAF	3-1/5 SSW; RR, US 75 NW. 36-56-30, 96-23-45	706'	50 _h L ₅ S ₃	Dallas	87, 91, 100 oct.
(A) El Reno	✓ El Reno, army	5 SSW. 35-28-30, 94-00-15	1400'	23 S ₃	Oklahoma City	73 oct. CPS.
(A) Enid	✓ Enid AAF	4 SSW; RR E; US 81, 1 E. 36-20-30, 97-54-00	1287'	55 _h R ₂ L ₅ S ₃	Wichita	T-396 kcs., cont. 87-100 oct. Ext. student training. Use runways only.
Enid	Thurman	3-1/2 N; US 60 W; RR E. 36-27-15, 97-52-00	1265'	25 S ₃	Wichita	

OKLAHOMA

* UNDESIGNATED T-TOWER R-RANGE

OKLAHOMA

CITY	AIRPORT NAME	LOCATION	ELEV.	CLASS	CHART	REMARKS
(A) Enid	Woodring	5 ESE; intersection US 64 & RR NW. 36-23-15, 97-47-30	1159'	42h S3	Wichita	No storage. 4400' E/W strip avail.
Frederick	Frederick	2 SW; road N; RR 2 SE. 34-22, 99-03	2185'	26 S	Oklahoma City	Storage avail.
(A) Frederick	Frederick AAF	2-1/2 SSE; State 14, 1-1/2W RR 1/2 N. 34-21-00, 98-59-30	1270'	60h R2 L5 S3	Oklahoma City	T-396 kcs., 7 a.m. - 8 p.m. 73-91 oct. No storage. Intensive student training.
(A) Gage	Gage AAF	1-1/5 SSW; river 1/4 N. 36-17-30, 99-46-30	2197'	55h R1 L1	Wichita	R-266 kcs., cont.
Guthrie	Site 21, FV-SD	2-1/2 S; US 77, 1 W. 35-50-30, 97-25-00	1040'	20 L3	Oklahoma City	
Guymon	Guymon (old)	7/10 S; US 54, 1 W. 36-40, 101-28	3130'	21 S1	Wichita	73 oct. 30' power line N; 8' tel. line S.
Guymon	Guymon (New)	3 SW; US 54, 1/4 N. 36-39-00, 101-30-30	3140'	35	Wichita	* Use strips only. 25' pole lines 10' E.
Heavener	Heavener	1 N; US 270 W. 34-55-00, 94-35-45	575'	27	Little Rock	* 1st class
Hobart	Hobart	1-1/2 SW; road 1/2 E; RR, 1 NW. 35-00-75, 99-06-30	1531'	19 S3	Oklahoma City	No storage
Hobart	Hobart OLF, navy	3-1/2 SE; US 183 W. 34-59-30, 99-02-00	1550'	53h L5	Oklahoma City	
Holdenville	Holdenville	1 NW; RR NE; US 270 S. 35-05-16, 96-24-54	864'	20 S2	Oklahoma City	* 21 oct. 1983
Hugo	Weddington	1 NNW; road NW; US 70SW; bet. 2RRs. 34-01-46, 95-31-30	490'	24 S1	Little Rock	Storage avail.
(A) Jet	Great Salt Plains Bombing Range, army	6 NNE; Great Salt Plains Dam & Reservoir 1 N. 36-45, 98-07	1200'	55h L5 S1	Wichita	91 oct.
Lawton	Lawton	1-1/2 S; US 277 E between RRs. 34-35-00, 98-23-30	1145'	26 L4 S3	Oklahoma City	No storage.
(A) Lawton (Fl. 8111)	Post, army	3 N; S of Ft. Sill Res. 34-38-30, 98-23-45	1180'	50 L4 S3	Oklahoma City	Caution - heavy traffic
(A) Lawton	Swain, army	3-1/2 E; State 29 N. 34-36, 98-19	1165'	26	Oklahoma City	
McAlester	McAlester	1/4 SSE; RR, US 69, 1 W. 34-55, 95-46	730'	24 S1	Little Rock	
(A) Margum	Ponder	2 N; State 9 S; US 283 E. 34-54, 99-31	1585'	29	Oklahoma City	* 1st class
(A) Miami	Miami	2 NNW; RR E; US 69, 1/4 E. 36-54-45, 94-53-00	800'	33h L3 S3	Tulsa	73-87 oct. No boundary lights. No storage.
Moseley	John Brown University	1-1/2W; US 59 and State 33 S. 36-12, 94-34	1183'	30 S3	Tulsa	No storage.
(A) Muskogee	Hatbox Fld., Muskogee Aft., army	2-3/10W; in fork of RR. 35-44-30, 95-24-15	615'	38h L3 S1	Little Rock	73 oct. Student training. CLOSED
(A) Muskogee	Muskogee AAF	1-1/2 S; State 64 N, E, RR W. 35-40-15, 92-22-00	610'	46h R1 L S1	Little Rock	T-317 kcs. days, 73-91-100 oct. Obst. mobile flood lights. 695' hill 2600' SW. Additional 1260' NW end NW/SE runway does not provide standard sight distance.
Nashoba	Nashoba	1/4 S; county road E; river S. 34-28, 95-13	625'	13 S1	Oklahoma City	Servicing
(N) Norman	Norman NAS	2-7/10 NW; US 77 1-1/2E; RR, E 35-34-45, 97-29-00	1175'	50h R1 L5 S3	Oklahoma City	T-288 kcs., cont. 73-91-100 oct. Fld. closed when beacon red.
(A) Oklahoma City	Bethany #2	8 WNW; US 66, 3/4 N. 35-31-45, 97-38-30	1300'	44 h	Oklahoma City	4500' NW/SE strip avail. CPS.

* UNDESIGNATED T-TOWER R-RANGE

OKLAHOMA

CITY	AIRPORT NAME	LOCATION	ELEV.	CLASS	CHART	REMARKS
(A) Oklahoma City ✓	Cimarron, amy					See Yukon (Oklahoma City)
Oklahoma City	Hickok Country Club (Garthoeffner's)	7 S; US 77 E; US 74 W. 35-22-15, 97-31-30	1270'	2L S ₃	Oklahoma City	
Oklahoma City	Muckols	6-1/2 SW; US 62 W; US 77, 7-1/2 E. 35-23-15, 97-34-30	1270'	30 S ₃	Oklahoma City	Major repairs on ten days notice.
(A) Oklahoma City ✓	Tinker, amy	8-1/2 SE; RR 1-1/2 NE 35-25, 97-24	1269'	66 _h R ₁ L ₅ S ₃	Oklahoma City	T-396 kcs., 126,18 mc. cont. 91-100 oct.
(N) Oklahoma City	Wiley Post	8-1/2 NW; State 74 E, S. 35-33, 97-33	1216'	36 S ₃	Oklahoma City	
(A) Oklahoma City ✓	Will Rogers, amy	7-1/2 SW; US 277; 1/10E; State 41N, 35-23-30, 97-36-30	1276'	57 _h R ₂ L ₅ S ₃	Oklahoma City	T-272 kcs. cont. 73-91-100 oct. Beacon atop 70' water tank W. No storage
Okmulgee	Okmulgee (old)	3 E; RR N; US 62 S. 35-37, 95-55	682'	25 S ₃	Little Rock	No storage.
Okmulgee ✓	Okmulgee (new)	3 NNE; US 75, 1 W 35-39-30, 95-57-00	715'	43 _h	Little Rock	*
(A) Perry (Jet) ✓	Perry AAF	6-3/5 N; US 77 1/2 W. 36-22-30, 97-17-00	1008'	52 _h L	Wichita	Obst. lights.
Ficher	Jameson	4W; 9-1/5 N of Miami; county road S. 36-39-30, 94-54-30	870'	26 S ₁	Tulsa	
(A) Ponca City ✓	Ponca City	2-1/2 NNW; RR S and E; US 77 2E. 36-43-30, 97-06-30	998'	35 _h R ₁ L ₅ S ₃	Wichita	Voice, 382 kcs., on req. 73-87-100 oct. 63' antenna suspended from 20' tower on hangar W side fld. to beacon tower, Intensive training. CLOSED. 80 oct, 25' power line N, 20-22' bldgs. S end
Roosevelt	Roosevelt	1/2 NW; road N. 34-50-45, 99-01-45	1400'	24 S ₁	Oklahoma City	
Scullins	Turner Ranch	3/5 SE; 3 SSE of Hickory; State 12W, 34-30-45, 96-51-15	1200'	25	Oklahoma City	N/S strip *Stock on fld. Rocks on fld. W, S - Caution.
Seminole ✓	Seminole	3 N; State 99 E. 35-16-15, 96-41-00	1012'	26 S ₃	Oklahoma City	
(N) Shawnee ✓	Shawnee NAAF	2-1/2 NW; RR 1, E; US 270 N. 35-21, 96-57	1075'	26 S ₃	Oklahoma City	73 oct.
Shawnee	Shawnee #2	8N, RR, US 18, 3/10 E. 35-26-30, 96-55-00	1000'	29 S ₃	Oklahoma City	* 73, 80 oct.
South Coffeyville	Jensen	1/2 W; RR S, E; State 169, 1/4 E. 37-00, 95-38	750'	40 S ₃	Tulsa	No storage.
Stillwater ✓	Searcy	3-1/2 NW; reservoir 1/2 E; State 40, 1/4 E. 36-09, 97-04	950'	50 _h S ₃	Wichita	Strips soft after rain.
Stillwater ✓ STRT	Stillwater #2	5-3/5 SSE; State 40, 1-1/2 W. 36-02; 97-01	980'	29 S ₃	Wichita	73 oct. No storage. 35' bldg., trees 130' N; 25' bldgs., trees 250' NE.
Stroud	Site 29A, AQ-LS	2 N; State 99 W. 35-47, 96-38	890'	27 I ₃	Oklahoma City	*
(A) Tahlequah ✓ (N)	Tahlequah	4-1/2 N; county road E. 35-58-30, 94-58-30	1050'	21 S ₂	Little Rock	
Thomas	Kel-Air	1-1/5 SW; State 33, RR 900' N. 35-44-30, 98-45-30	1400'	16	Oklahoma City	Caution - unsafe because of size; 5' fence S boundary.
Tishomingo	Tishomingo	8 N. 34-21-00, 96-40-30	890'	29	Oklahoma City	*
Tonkawa	Tonkawa	1-3/5 S; State 177 E; river NW, E. 36-39-15, 97-18-45	1000'	29 S ₁	Wichita	
(A) Tulsa ✓	Commercial	7-1/2 SE; US 64 1-3/4 E; river 3-1/4 SW. 36-03, 95-54	700'	29 S ₃	Tulsa	

OKLAHOMA

91

* UNDESIGNATED T-TOWER R-RANGE

OKLAHOMA

CITY	AIRPORT NAME	LOCATION	ELEV.	CLASS	CHART	REMARKS
Tulsa	Harvey Young	9 E; US 66 N. 36-08-30, 95-49-30	700'	22 S ₃	Tulsa	
(A) Tulsa	Tulsa AAF	6-4/5 ENE; RR 1NW; E&adj. to Mun. Arpt. 36-11-45, 95-52-45	650'	70h S ₃	Tulsa	73-81-91-100 oct. Contact tower at Mun. Airport. CLOSED
(A) Tulsa	Tulsa	6 NE; RR N, S; lake 1/2 NW; roads W, S. 36-11, 95-54	665'	48h R ₂ L ₅ S ₃	Tulsa	T-278kcs., cont. 91-100 oct. Extension of E/W, NW/SE to 7000' on Tulsa Assembly Plant fld. adj. E.
Vinita	Theldor	3-1/4 NNE; US 59 W; RR SE 36-41-30, 95-08-12	756'	43h	Tulsa	*
Waynoka	Site 18A, AQ-KC	4 NE; RR SE; roads S and E. 36-38, 94-50	1470'	20 L ₃	Wichita	*
Weatherford	Weatherford	3 ENE; RR US 66, 1/2 S. 35-32, 98-39	1700'	29 S ₃	Oklahoma City	
Welch	Patch	1-3/5 E; State 10 S. 36-52-30, 95-04-00	875'	20	Tulsa	20' trees 200' S; 10' hangar 10' S.
Wetumka	Boren	1-1/4 NW; State 9, 1/4 S. 35-15, 96-14	780'	22 S ₃	Oklahoma City	No storage.
Wewoka	Wewoka	5 NNE; State 9N; State 56, 1 W. 35-14, 96-27	790'	40	Oklahoma City	*
Woodward	Woodward	1 SE; US 270 SW. 36-25, 99-23	1916'	21 L ₁ S ₁	Wichita	*
(A) Woodward	Woodward AAF	7-1/2 W; State 15 S, E. 36-26, 99-32	2180'	55h L ₄ S ₁	Wichita	91 oct. No boundary lights.
(A) Yukon (Okla-homa City)	Cimarron, army	4 WSW; 1/4 W of Oklahoma City; US 66, 1N. 35-29-15, 97-49-00	1350'	49 L ₅ S ₃	Oklahoma City	90 oct. CPS. CLOSED.

OREGON

CITY	AIRPORT NAME	LOCATION	ELEV.	CLASS	CHART	REMARKS
(A) Alkali Lake (Wagontire)	Alkali Lake Flight Strip, army	7 1/2 N; 12-3/4 SS of Wagontire. 73-05, 119-38	4313'	62h L ₅	Boise	
Arlington	Site 12B, PD-SM	1 E; river 3/4 NW; in fork of roads, 45-43, 120-11	882'	50h I ₂	Portland	*
(N) Astoria	NAAF, Clatscp County	3 SW; river N; RR NW; US 101 S. 46-09-30, 123-53-15	9'	57h P ₂ I ₅ S ₃	Seattle	T-3295, 6970 kcs., cont.; 100 oct; portable lights on request. Two mooring circles.
(A) Aurora	Aurora Flight Strip, army	1 NNW; State 217W. 45-15, 122-46	196'	41h	Portland	Use runway only. End zones for light planes only.
(N) Baker	Baker	4-1/2 N; State 203W; road S. 44-50, 117-49	3365'	49h R ₁ L ₃ S ₃	La Grande	P-221 kcs., cont.
Bend	Bend (new)	5-1/2 ENE; river 3 S; road W. 44-04-30, 121-13-00	3429'	34 S ₃	Portland	
Bend	Bend (old)	7-4/5 N; river W; US 97, RR 2E. 44-10, 121-17	3350'	44	Portland	*

* UNDESIGNATED T-TOWER R-RANGE

OREGON

TYPE	AIRPORT NAME	LOCATION	ELEV.	CLASS	CHART	REMARKS
(A) Boardman ✓	Boardman Flight Strip, army	5-1/2 WSW; US 30, 1-7/10 N; riv. 2 N. 45-49, 119-49	378'	42 _h L ₅	La Grande	
Burns	Burns	5-1/10E. 43-35, 118-57	4140'	51 _h	Boise	*Power line SE, SW; 55' tower S; hills 250' above arpt. elevation, 1-3/4 from edge of fld.
Burns	Joe Davis					No data avail.
(A) Corvallis ✓	Corvallis AAF	4-1/10SSW; US 99 W, 1/4E; RR E. 44-30, 123-17	245'	52 _h R ₁ L ₅ S ₃	Portland	T-278, sunrise to sunset only, 70-91-100 oct. Contact lights avail. if prior arrange. made.
Cow Creek	Site 37B, SF-SA	2ENE of Glendale; US 99 N; creek S. 42-44-41, 123-23-00	1430'	23 L ₃	Klamath Falls	*
(A) Eugene ✓	Mahlon Sweet	8 NW; US 99, RR 1/2 NE. 44-07, 123-13	360'	53 _h R ₁ L ₅	Portland	* R-251 kcs., cont. Range contact lights on req.
(A) Hillsboro ✓	Hillsboro, army	2 NE; road S; road W; RR 3/4 S. 45-32, 122-57	200'	50 _h S ₁	Portland	
(N) Klamath Falls ✓	Klamath Falls, NAS	5 SE; RR NE and SW; road W. 42-10, 121-44	4086'	53 _h L ₃ S ₃	Klamath Falls	20' pole line E end E/W runway.
La Grande ✓	La Grande	5 SW; US 30, RR SW. 45-17-30, 118-00-30	2705'	47 _h R ₁ L ₃ S ₃	La Grande	Voice, 278 kcs., cont.
(A) Madras ✓	Madras AAF	2 NNW. 44-39, 121-09	2420'	72 R ₁ L ₁	Portland	T-278 kcs., cont.
(A) Medford ✓	Medford AAF	3-1/5 N; State 62 E; bet. RR, river. 42-22-20, 122-52-20	1318'	54 _h R ₂ L ₅ S ₃	Klamath Falls	T-278kcs., cont. 70-100 oct. No storage. 50' pole line NE.
Myrtle Creek	Site 39A, SF-SA	4SW; US 99 E; river W; RR 1/2W, 42-59, 123-20	700'	25 L ₃	Klamath Falls	*
(N) North Bend ✓	North Bend NAAF	1-1/5NNW; bay NE; RR bridge 1/2 E. 43-24-45, 124-15-00	20'	50 _h R ₁ L ₅ S ₃	Klamath Falls	T-3295, 6970kcs., cont. 96-100 oct.
(N) Ontario ✓	Ontario	2W; State 28E. 44-01-00, 117-01-15	2190'	45 _h R ₁ L ₁ S ₃	La Grande	Voice, 278kcs., cont. 80 oct. 30-40' trees E.
(A) Pendleton ✓	Pendleton, army	2-3/4NW; US 30, 1 S; roads S, E. 45-41-30, 118-50-30	1495'	63 _h R ₂ L ₄ S ₃	La Grande	T-278 kcs., cont. 100 oct. Portable floods.
(A) Portland ✓	Portland AAF	5 NNE; river N; US 30, 1-1/2 S. 45-35-30, 122-36-30	19'	55 _h R ₂ L ₅ S ₃	Portland	T-278 kcs., cont. 70-90-100 oct. Contact lights on req. No storage.
Prineville	Prineville	2-9/10 SW; US 28 SW. 44-17-30, 120-54-00	3240'	35 S ₃	Portland	No storage. 250' mtn. 1-1/2NW; 300' mtn. 1/4 parallel to W edge strip; mtns. 4-12 mi.
Prineville	Rosenberg	1-4/5 SW; US 28 NW; river 1-1/2E. 44-17-30, 120-52-30	3237'	44	Portland	1N, NE, SE, SW. 400-500' hills 1/2 W, NW. *Mtns. 7/8 S, SW, 12 mi. NNW, 14 mi. NE, 15-1/2 mi. ESE, from 5100' to 6025' in height
(A) Redmond ✓	Redmond AAF	2 SE; US 28 N; RR 1-3/4 W. 44-15-00, 121-08-30	3064'	70 _h R ₁ L ₅ S ₃	Portland	T-396 kcs., 7 a.m. to 7p.m. 83-91-100 oct.
(A) Rome (McDermitt) ✓	Rome Flight Strip, army	26-3/5SW; US 95 Adj. 42-34, 117-53	4050'	60 _h L ₅	Boise	1000 x 150' gravel strip at each end of runway.
Roseburg	Site 41A, SF-SA	2NNW; RR E; US 99 E. 43-14-00, 123-21-30	500'	38	Klamath Falls	*
(A) Salem ✓	Salem AAF	2-1/2SSE; RR SW; US 99, 1-3/4 SW; rd. NE. 44-54-30, 123-00-00	207'	55 _h R ₁ L ₂ S ₁	Portland	T-396 kcs., 126.18mc., 6 a.m. to 11p.m. 70-90-100 oct.
Sweet Home	Langnack	2-1/4 E; US 20, 1/2 N. 44-24, 122-47	550'	14	Portland	*
(A) The Dalles ✓	The Dalles	2 NE; E of Dallesport, Wash. 45-37-00, 121-08-42	215'	51 _h R ₁ L ₅	Portland	R-230kcs., cont. two 30' poles 120' SW Admin. Bldg. Contact boundary lights on req.
(N) Tillamook ✓	Tillamook NAS (LTA)	3 SE; river 1/2 N. 45-25, 123-49	30'	50 _h R ₂ L ₅ S ₃	Portland	T-3195, 6970kcs., days and on req. 91-100 oct. Approach from Tillamook Bay area - extreme caution.

OREGON

* UNDESIGNATED T-TOWER R-RANGE

OREGON

CITY	AIRPORT NAME	LOCATION	ELEV.	CLASS	CHART	REMARKS
Troutdale	Troutdale	1-1/2 MW; river N; RR 1/4 S. 45-33, 122-24	34'	4h L3	Portland	*
Vernonia	Vernonia	2-1/2 WSW; road S; river 1/4 S. 45-51, 123-15	620'	31	Portland	*

PENNSYLVANIA

CITY	AIRPORT NAME	LOCATION	ELEV.	CLASS	CHART	REMARKS
(N) Allentown	Allentown-Bethlehem	4 NE; State 987E; road N; RR 1/4 NW. 40-39, 75-26	360'	40h R1 L5 S2	New York	R-320 kcs., cont. Use runway only. Acrobatic training adj. field.
Altoona	Stultz	10-7/10 NE; US 220 SE; RR NW; river SE. 40-38-00, 78-17-15	970'	29 S3	Cleveland	73-80 oct.
Ambler	Wings	3 WSW; Philadelphia 13-1/2 S. 40-08, 75-16	300'	26 R1 L S3	New York	T-278 kcs., 9 a.m. to 5 p.m.; flood lights.
Andreas	East Penn	1 NE; State 895, 1 SE; road N. 40-46, 75-48	720'	18 S1	New York	
Barnesville	Site 61B, CG-IG	2 E; State 45, 1 NW; road S. 40-49, 76-01	1260'	30 L3	New York	*
(A) Beaver Falls	Patterson Heights	1-1/2 S; St. 51 SW; on hill above RR, river. 40-44, 80-19-15	1020'	18 S3	Cleveland	80 oct.
Bellefonte	Bellefonte	3-1/2 ESE; US 220, 1 N. 40-54, 77-43	1045'	26 R1 L3 S3	New York	R-224 kcs., cont. No storage.
Belle Vernon	Belle Vernon-Monessen	2 ENE; State 981 N; State 51, 2E. 40-08-15, 79-49-30	940'	17 S2	Cleveland	300-350' hills E, SE.
Berwick	Berwick	1 WSW city limits; RR, river S; US 11 N. 40-03, 76-16	560'	20	New York	*
Bigler (Wallaceton)	Albert	3-3/5 ESE; 2-3/10 ENE Wallace- ton; Rt. 153 N. 40-58-15, 78-15-00	1630'	25 S	Cleveland	Storage avail. Pole lines S, E; Trees N, E and 300' SW. Strips planted in wheat.
Blain	Blain, 29A, CG-PG	3 NE; Andersonburg 1/4 S. 40-22, 77-27	750'	26 L3	New York	*
Bloomsburg	Bloomsburg	3/4 E; US 11 N; river S. 41-00, 76-26	478'	30 L4 S3	New York	Seacon on request
Bradford	Harri-Emerly	2-3/10 WSW; St. 346, 1 N; US 2199 RR 1 1/2 E. 41-56-45, 78-41-00	1490'	20 S3	Cleveland	80 oct.
Brockway	Brockway	1-3/10 NE. 41-15-30, 78-46-30	1700'	15	Cleveland	20-30' trees 200' NW; 15-30' trees 300' SE.
Brookville	Site 45A, CG-IG	1 SW; State 28 N; RR, creek 1/2 S. 41-09, 79-07	1400'	30 R1 L3	Cleveland	* Voice, 278 kcs., cont.
Buckstown	Site 12B, WA-CV	1 SE; US 30 S. 40-04, 78-50	2480'	23 R1 L3	Cleveland	* R-359 kcs., cont.
Butler	Butler-Alameda	2-9/10 WNW; US 422 S. 40-52-50, 79-57-00	1230'	24 S2	Cleveland	

* UNDESIGNATED T-TOWER R-RANGE

PENNSYLVANIA

CITY	AIRPORT NAME	LOCATION	ELEV.	CLASS	CHART	REMARKS
Butler	Pittsburgh-Butler	6 SW; road E; St. 8, 1 E; St. 328, W, 40-48, 79-57	1235'	45 L ₁ S ₃	Cleveland	Flood lights available. Circle field before landing. In wet weather, use N end fld.
Carlisle	Centerville	11 SW; RR N; US 11, 1-1/2 N; road S, 40-06, 77-21	660'	23	New York	*
Chambersburg	Chambersburg (Hartman)	1-1/2 SE; US 30, 1/2 NE; 39-56, 77-39	650'	18	Washington	*
Chester	Buckman	1-1/2 SW; RR 1/4 N; US 13, 1 SE, 39-50-30, 75-24-00	90'	20	Washington	*
Clarion	Parker Cramer	1 ENE; US 322 S. 41-12-45, 79-21-45	1480'	22 S ₃	Cleveland	80 oct.
Clearfield	Clearfield	1-1/2 WSW; RR 1/2 SE; river 3/4 SE, 41-01, 78-28	1220'	20 S ₃	New York	80 oct. No storage.
Coatesville	Coatesville	1-1/2 N; US 30 N; RR 1/4 S. 39-59, 75-52	623'	25 L ₃ S ₃	Washington	80 oct.
Collegeville	Perkiomen Valley	1-1/2 NE; roads NE, SE. 40-12, 75-26	250'	20	New York	*
Conneaut Lake	Conneaut Lake	1-7/10 SW; US 322 SE. 41-35, 80-21	1250'	18	Cleveland	*
(A) Connellsville	Connellsville (AAF Servicing Detachment)	58 W; US 119 E; road N. 39-58, 79-39	1250'	31 _h L ₅ S ₃	Huntington	100 oct.
Conway	Conway	7/10 N; 1-1/2 NNE of Bader. 40-40-15, 80-14-00	950'	15 S ₂	Cleveland	80 oct.
Cove Valley (Martinsburg)	Cove Valley, Site 24A, CO-PG	1 SE of Martinsburg; road N. 40-17-49, 78-19-12	1478'	44 _h R ₁ L ₄ S ₂	Cleveland	R-338 kcs., cont. Use runways only.
Daleville	Daleville	Adj. NNE; US 611 W; 10 SE of Scranton, 41-19, 75-31	1775'	17 S ₃	New York	
Danville	Danville	1-1/2 SW; road N; RR, river 1/4 NW, 40-57, 76-39	480'	27 S ₃	New York	
Douglasville	Smilin' Jack	1 NW; US 422 S; RR, river, 1/2 S. 40-16-30, 75-45-00	200'	15 S ₃	New York	No storage.
Dravosburg (Pittsburgh)	Bettis	1/2 NW; 7 SE Pittsburgh; bet. RRs; rds. S. 40-21, 79-54	1250'	25 _h S ₃	Cleveland	No storage
Dubois	Dubois	1-3/4 ESE; RR 1/2 N; State 255 NE, 41-07, 78-44	1575'	30 S ₂	Cleveland	
Duncansville (Altoona)	Altoona	1/2 SW; 6 SW Altoona, rd. RR E; US 22N. 40-25, 78-27	1050'	36	Cleveland	*
Easton	Easton	3-1/5 NW; State 11 SE; RR creek W. 40-44-30, 75-14-30	380'	27 S ₃	New York	
(A) Ebensburg	Keystone	3 SW; US 22 SE; RR 1/4 NW 40-27-45, 78-46-30	2100'	23 S ₃	Cleveland	87 oct. Trees at end of strips.
Erie (Fairview)	Erie County	11-3/5 SW; US 20 NW; road E. 42-01-15, 80-15-30	805'	24 S ₃	Detroit	80 oct.
Erie	Port Erie	6 WSW; St. 5 NW; RR SE; US 20 1/4 SE, 42-05-00, 80-10-45	735'	46 _h R ₁ L ₄ S ₂	Detroit	R-371 kcs., cont.
Evans City	Perry					No data avail.
Fogelsville	Fogelsville	1/2 SE; St. 100 SE, E; road E. 40-34-57, 75-37-30	460'	17 S ₂	New York	
Gettysburg	Bettysburg	2-1/2 NW; US 30, RR 1 SW; RR E. 39-51-30, 77-16-20	600'	24 S ₃	Washington	

PENNSYLVANIA

* UNDESIGNATED T-TOWER R-RANGE

PENNSYLVANIA

CITY	AIRPORT NAME	LOCATION	ELEV.	CLASS	CHART	REMARKS
Gordon	Gordon	2 WSW; State 919 SW 40-44-22, 76-22-30	960'	30 S ₂	New York	
Granville	Cargill	1-1/2SW; river NW; RR SE 40-32-30, 77-38-30	490'	18	New York	*
Greensburg	Pittsburgh-Greensburg	2-1/2SE; US 30, 2N. Reser- voir 1/4NE, 40-17, 79-31	1280'	30 I ₁ S ₃	Cleveland	80 oct.
Grove City	Grove City	2-1/10SSE; RR 1/2E; State 78 1/2SW, 41-08, 80-04	1275'	18 S ₂	Cleveland	80 oct.
Hanover	Hanover	2 N; State 194 W. 39-50, 76-58	590'	20 S ₃	Washington	
(A) Harrisburg	Harrisburg (New Cum- berland AAF)	4 SSE; river; RR N; US 111 SW, 40-13, 76-51	342'	40 _h R ₂ L ₅ S ₃	New York	T-278 kcs., cont. closed to planes without radio. 73-100 oct. 50' trees 150' NNE; 1140'
Harrisburg	Penn-Harris	4 E; US 422; RR N. 40-15-00, 76-48-30	400'	22 S ₃	New York	ridge 1 1/2 S; 740' tower 1/2 N; 497' tank 1000' E.
Harrison City	Harrison City	1-1/10 NW; State 180 S. 40-22-45, 79-40-00	1180'	17	Cleveland	*
Hazleton (St. Johns)	Hazleton	6 NNW; 1-1/2WNW of Drums; road E. 41-02, 76-02	1180'	18 S ₃	New York	
Hughesville	Hughesville	1/2SE; race track NW; creek SE. 41-14, 76-43	560'	16	New York	*
Huntingdon	Huntingdon	1/2 SE; river NE 40-28-30, 78-00-45	620'	20 S ₃	Cleveland	
Indiana	Hamilton	2-1/2 E; US 422 S. 40-37, 79-06	1440'	26	Cleveland	*
Johnstown	Johnstown	4-7/10 E; on plateau; St. 53, 1-1/5N, 40-18-30, 78-49-45	2282'	45 _h	Cleveland	*
(N) Johnsville	Brewster	3/4 NW; RR E; highways SW and NW, 40-12, 75-05	340'	31 _h	New York	* Restricted to Navy operations.
Kylertown	Ames	1/4 NW; State 53, 1/4SE. 41-00, 78-11	1660'	35	Cleveland	*
Kylertown	Site 50, CG-13	1/2NW; State 53, 1/2SE. 41-00, 78-11	1660'	25 I ₃	Cleveland	*
(N) Lancaster	Lancaster	2-1/2 NNW; RR 1/4 SW; St. 72 SW, 40-04, 76-19	320'	26 S ₃	New York	
(N) Lancaster	Lancaster, Site 35, CG-PG	5 N; State 501 W. 40-08, 76-18	390'	27 _h I ₄ S ₃	New York	
Langhorne	Silver Star	2-1/2E; US 1 S; RR, 1/2 N, 40-11, 74-53	103'	24	New York	*
Larrobe	Larrobe	2-4/5SSW; State 981 SE; US 30 N, 40-16-45, 79-24-00	1144'	23 _h S ₃	Cleveland	73 oct.
Leechburg	Leechburg	2E; State 66 W. 40-37, 79-35	960'	28 S ₃	Cleveland	
Lehighton	Lehighton	1 SW; State 902 NW; race track N, 40-49, 75-44	502'	18 S ₃	New York	No fuel avail.
Lewistown	Cargill					See Granville, Pa.
Lewistown	Lewistown	3-1/2SW; US 522 NW; river 1/2 SE, 40-24, 77-38	500'	16	New York	*
(N) Lock Haven	Cub Haven	1-1/4E; road N, river N; RR S, 41-08, 77-25	550'	32 S ₃	New York	No storage

* UNDESIGNATED T-TOWER R-RANGE

PENNSYLVANIA

CITY	AIRPORT NAME	LOCATION	ELEV.	CLASS	CHART	REMARKS
Mars	Perry	5E; Route 19 1/4 E. 40-1-25, 80-06-30	1060'	13 S ₁	Cleveland	* 80 oct.
Martins Creek	Martins Creek	4 ENE; St. 709 NW; river 1/2 SE. 40-48-20, 75-06-50	330'	22 S ₃	New York	
Matamoras	Matamoras	1/4SE; US 209, 1/2NW; Del. river SE. 41-21, 74-12	450'	17 _h S ₃	New York	
Meadville	Penn-Mead	3 SSW; US 19 E. 41-36-00, 80-10-30	1365'	20 S ₂	Cleveland	20' trees N; 10' trees E, S.
Meadville	Port Meadville	2W; US 68. 41-38, 80-13	1390'	32 _h L ₄ S ₃	Cleveland	
(A) Middletown	Olmsted, army	1 W; RR, US 230, N; river S. 40-12, 76-46	300'	50 _h R ₁ L ₄ S ₃	New York	T-396 kcs., 126.18, 116.1mcs., cont. 100 oct. high tension lines, water tower along N, NE
(A) Milton	Milton	1 S; St. 14, 1/4W; RR W; river 1/2W. 41-00-30, 76-51-10	450'	20 S ₃	New York	side of fld.; only pilots familiar with approaches should attempt night landings.
Montgomeryville	309	1/5 E; US 222 SE; US 309 W; St. W. 40-14-30, 75-14-00	460'	22	New York	*
Mt. Jewett	Mt. Jewett	1/2 ESE; US 6-1/4N. 41-43, 78-38	2242'	19	Cleveland	*
Mt. Pocono	Mt. Pocono, Site 21, BJ-LG	1-1/2 NW; US 611 NE. 41-08, 75-23	1914'	26 _h	New York	*
Mt. Union	Mt. Union	4-1/2S; US 522 E. 40-19-12, 77-52-35	560'	18 S ₃	New York	
New Alexandria	New Alexandria	1-1/2ENE; State 22 N. 40-24-15, 79-24-00	1200'	18 S ₃	Cleveland	80 oct.
(N) New Castle	New Castle	3 NW; US 224 SE; US 422 E. 41-01, 80-25	1080'	29 _h S ₃	Cleveland	
New Hanover	New Hanover	1/2 W; rd. NE; St. 663 SE. 40-18, 75-36	300'	20 S ₃	New York	No storage.
New Kingstown	Wilson Flying Service	1/2 E; US 11 N; road W. 40-14, 77-04	440'	28 S ₃	New York	
Norristown	Patco	2-1/2 SE; St. 422NE; between 2 RR. 40-06, 75-19	200'	17	New York	*
Oil City	Splane Memorial	4-1/10NW; State 428 E. 41-29-00, 79-44-30	1490'	22 _h S ₃	Cleveland	80 oct.
Orwigsburg	Schuylkill	1 SE; road N; St. 120, 1/2 W. 40-39, 76-05	660'	15	New York	*
Faoli (Malvern)	Philadelphia Main Line	2-1/2 NW; US 30, 1 S. 40-03, 75-31	300'	21	New York	*
(N) Philadelphia	Mustin NAAF	4 S; E end Navy Yard; river S. 39-53-30, 75-09-45	12'	44 _h R ₁ L ₅ S ₃	Washington	T-251 kcs., cont. 87-100 oct.
Philadelphia	Northeast Philadelphia	12 NE; US 1, 1W. 40-05-00, 75-00-30	106'	42 _h	New York	*
Philadelphia	Philadelphia	6-3/10SW; river S. 39-52-30, 75-13-30	10'	54 _h	Washington	Closed - all activities terminated
Philadelphia	Somerton	13 NE; State 532 NW; RR SE. 40-06-30, 75-01-30	180'	22	New York	*
Philipsburg	Black Moshannon	9 E; State 604, 1 N. 40-54, 78-05	1940'	50 _h L ₃	Cleveland	*
Pine Grove	Swatara Valley	4 WSW; St. 443 N; creek 1/2 S; RR N. 40-31-30, 76-27-30	480'	21 L S ₂	New York	Range lights

PENNSYLVANIA

* UNDESIGNATED T-TOWER R-RANGE

PENNSYLVANIA

CITY	AIRPORT NAME	LOCATION	ELEV.	CLASS	CHART	REMARKS
Pitcairn	Johnston	1 NW; 11 E of Pittsburgh; reservoir S, 40-25, 79-48	1175'	16 S ₃	Cleveland	
Pitcairn	Pitt-Wilkins	1 NW; 12 E of Pittsburgh 40-25-03, 79-47-30	1200'	20	Cleveland	
Pittsburgh (Bridgeville)	Mayer	8 SW; US 19 SE; creek N; RR 1/4 SE, 40-22, 80-06	770'	16 S ₂	Cleveland	
(A) Pittsburgh	Pittsburgh-Allegheny County	7 SSE; RR NW; State 885 W. 40-21, 79-56	1250'	5 _h R ₂ L ₆ S ₃	Cleveland	T-278 kcs., cont. 100 oct. No contact lights.
Pottstown	Pine Glider					No data avail.; for gliders only.
Pottstown	Pottstown	4-1/2 E; US 422 N. 40-14, 75-32	300'	25 S ₃	New York	No storage.
Reading	Berks	5 NW; State 83, 1/4 SW 40-23-30, 75-59-30	330'	18 S ₂	New York	
Reading	Madeira	3N; US 222 W; RR, 1/4 W, SE; race track. 40-23, 75-55	400'	20 S ₃	New York	No storage
(A) Reading	Reading-AAF	3 NW; State 83 SW; river E. 40-22-30, 75-58-00	342'	5 _h R ₁ L ₅ S ₃	New York	T-281 kcs., 116.1, 126.18 mcs., cont. 73-91-100 oct.
Roulette	Colussy	2 SE; RR NE; US 6, 1/4 NE. 41-46, 78-07	1550'	28	Cleveland	*
Sayre	Valley	3 WNW; river E; RR N. 41-59-30, 76-34-00	800'	22 S ₃	New York	
Scranton (Elmhurst)	E. Scranton	5 E; State 590 S. 41-23, 75-31	1650'	26	New York	*
Scranton	Scranton	6 NW; US 6 N; road SE. 41-28, 75-46	1150'	25 _h L ₃ S ₃	New York	Boundary lights avail. only by arrangement or by pilot circling field.
Somerset	Somerset (Rhoads Fld.)	1-1/2 N; US 219 W; RR, 1 SE. 40-02, 79-04	2200'	22 S ₃	Cleveland	80 oct. 35' hill NW; 40' trees NE, E; pole line 250' W.
State College	State College Air Depot, Inc.	3 E; US 322, 1/2 S; road W. 40-47, 77-47	1100'	19 S ₃	New York	
Stroudsburg	Pipher	2 NE; US 209, 1/3 S; road E. 41-02, 75-11	426'	22 S ₃	New York	No storage.
Sunbury	Sunbury	2 N; on island. 40-53, 76-47	450'	37 R ₁ L ₂ S ₃	New York	Voice, 353 kcs., on req. only. Lights on res.
Tarentum	Allegheny Valley	3-1/4 N; State 28, 1-1/2 SE; RR W. 40-36, 79-49	1125'	24 S ₃	Cleveland	
Titusville	Col. Drake	3 S; State 8 W; RR, creek 1-1/4 E. 41-36, 79-41	1600'	27	Cleveland	*
Towanda	Towanda	1 S; RR; US 220 W; creek 1/4 SE; river NE. 41-45, 76-26	700'	25 _h	New York	*
Vandergrift	Vandergrift	1 W; US 56 W; RR, river 1 E. 40-37, 79-36	1000'	15 S ₃	Cleveland	
Warren	Warren	2 WSW; river E, S, W; RR; US 6, 1/2 N. 41-50, 79-10	1100'	23 _h S ₃	Cleveland	80 oct.
(A) (N) Waynesboro	Waynesboro	3 SE; State 16 1/4 N. 39-44, 77-32	700'	20 _h S ₃	Washington	
Waynesburg	Waynesburg	2-7/10 E; State 21 S; RR 1/2 NW. 39-54, 80-08	1100'	32 S ₃	Huntington	80 oct. 120' trees SW; 80' hill SE.
Wilkes-Barre	Wilkes-Barre Wyoming Valley	3-1/2 NE; US 11 NW; river SE RR 1/4 N. 41-18, 75-51	546'	35 _h R ₁ L ₃ S ₃	New York	R-272 kcs., cont. Boundary, obst. lights avail. on req.

* UNDESIGNATED T-TOWER R-RANGE

PENN. VANIA						
CITY	AIRPORT NAME	LOCATION	ELEV.	CLASS	CHART	REMARKS
(A) Williamsport	Williamsport	4E; river S; RR N; Montoursville adj. N. 41-44, 76-55	520'	43 _h R ₁ S ₂	New York	R-233 kcs., cont.
Willow Grove	Willow Grove NAS	4 NNW; US 611 E. 40-11-30, 75-08-30	360'	40 _h R ₁ L ₅ S ₃	New York	T-3295 kcs., cont., 6970 kcs., on req. 73-91-100 oct. Lights on req. Outside storage only.
Womelsdorf	Womelsdorf	3 NW; State 483, 1 E. 40-22-30, 76-13-30	500'	13 S ₂	New York	Extensive local operations.
York	York	7 WSW; US 30 N; RR, 1/2 E. 39-55, 76-52	500'	19 L S ₃	New York	Floodlights avail.
Youngsville	Brokenstraw	2-6/10W. US 6, RR S. 41-20-45, 79-22	1230'	17 S ₃	Cleveland	73 Oct.
Zelienople	Barnes	6-1/2 S; US 19 E. 40-43, 80-07	1150'	20	Cleveland	*

RHODE ISLAND						
CITY	AIRPORT NAME	LOCATION	ELEV.	CLASS	CHART	REMARKS
(N) Charlestown	Charlestown Naval Field	1-9/10 SW; US 1 N; cove W. 41-22, 71-46	35'	58 _h L S ₁	Boston	72-100 oct. Semi-perm. portable B-2, Mobile flood, obst. lights.
(A) Providence (Hillsgrove)	Hillsgrove AAF	6-7/10 S; US 1 W; State 1N RR 1/2 W. 41-44, 71-25	56'	40 _h R ₂ L ₅ S ₃	Boston	T-278 kcs., cont. 90-100 oct. Obst. poles W and E/W runway.
(N) Quonset Point (Providence)	Quonset Point NAS	16 1/3 S. of Providence, Bay N, E, S. 41-35-30, 71-24-45	14'	60 _h R ₂ L ₅ S ₃	Boston	T-227, 3295 kcs., cont. 91-100 oct.
	Smithfield	1 NE; state 104, RR 1/2 W. 41-56, 71-33	400'	19	Boston	*
(N) Westerly	Westerly NAAF	2-2/5 SSE; river 1-3/10 E; US 1. 1/4 N. 41-21, 71-48	82'	40 _h L ₃ S ₃	Boston	100 oct. No beacon. 15' trees E.

SOUTH CAROLINA						
CITY	AIRPORT NAME	LOCATION	ELEV.	CLASS	CHART	REMARKS
(A) Aiken	Aiken AAF	6-1/2 N; US 1 E; RR 1 SW. 33-39-30, 81-42-15	530'	51 _h R ₁ L ₅ S ₃	Savannah	T-201 kcs., 126.18 kcs., 6 a.m. to 11 p.m. 73-91-100 oct. No obst. lights, No storage.
(A) Allendale	Manning	1-1/2 NE; State 331 N. 33-00-30, 81-17-00	180'	36	Savannah	*

PENNSYLVANIA - RHODE ISLAND - SOUTH CAROLINA

* UNDESIGNATED T-TOWER R-RANGE

SOUTH CAROLINA

CITY	AIRPORT NAME	LOCATION	ELEV.	CLASS	CHART	REMARKS
(A) Anderson	Anderson AAF	4-1/2 WSW; State 80 S; State 24, 1/4 N. 34-30, 82-43	770'	50 _h R ₁ L ₅ S ₃	Charlotte	Voices 278 kcs., cont. 73 oct.
(A) Barnwell	Barnwell AAF	1 WNW; State 37 E. 33-15, 81-23	235'	50	Savannah	
(N) Beaufort	Beaufort NAS	4 NW. 32-28-30, 80-43-45	27'	60 _h R ₁ L ₅ S ₃	Savannah	T-3295 kcs., cont. 91-100 oct. No storage.
(A) Bennettsville	Palmer, army	3-2/5 NNW; State 9 E. 34-39-00, 79-43-30	155'	66 S ₃	Charlotte	73-91 oct. CLOSED.
(A) Bennettsville	Rowe	1-1/2 NE; bet. RR, State 79. 34-38, 79-40	190'	18 S ₁	Charlotte	73 oct. 25' trees SW; hwy. 14' higher than field N.
(A) Camden	Woodward, army	2-9/10 NE; US 1 E. 34-17-00, 80-34-30	300'	31 S ₃	Charlotte	Rough and rolling, allway fld. 70-90-100 oct.
(A) Charleston	Charleston AAF	10-1/2 NW; RR NE; river 2 W; road S. 32-54, 80-02	40'	70 _h R ₂ L ₅ S ₃	Savannah	T-278 kcs., 126.18 mcs., cont. 100 oct. Two-way contact with tower necessary.
(N) Charleston	Charleston NAS (LTA)	3-7/10 N on bank of river 32-50-54, 79-56-20	9'	14 _h R ₂ L ₅ S ₃	Savannah	T-3295, 6970 kcs. Lighter-than-air sta. Avail. small landplanes only. 90-100 oct.
Charleston	Carolina Skyways	6 SSW; river 1/2 W. 32-42-15, 79-58-30	10'	26 S ₁	Savannah	80 oct. 10' bldgs. 40' NNE; 13' bushes 100' NNE; 8' bushes 40' NW.
(A) Charleston	John's Island AAF	7 SSW; 9 SE of John's Island rd. W. 32-42, 80-00	18	50 _h	Savannah	
Chester	Chester	2 NE; US 21, 700' NW. 34-43-30, 81-11-00	550'	9	Charlotte	* Strips extremely short.
(A) Columbia	Columbia AAB	6-1/2 SW; State 215 SE; RR 1/2 SE. 33-57, 81-07	233'	52 _h R ₁ L ₅ S ₃	Savannah	T-396 kcs., 126.18 mcs., cont. 90-100 oct. No storage.
(A) Columbia	Congaree AAF	15 ESE; US 76 N. 33-55-00, 80-48-30	237'	45 _h R ₁ L ₅ S ₃	Savannah	T-317 kcs., 126.18 mcs., cont. 73-91-100 oct.
(A) Columbia	Owens	2-1/2 SE; RR SW; roads NW, E. 33-59, 81-00	192'	36 _h R ₁ L ₄ S ₃	Savannah	R-227 kcs., cont. No obst. lights
(A) Darlington	Hartsville AAF	10 N; US 52 E; US 15 W. 34-28-45, 79-54-00	190'	50 _h	Charlotte	
Darlington	Moore's	2 SW; State 763 E. 34-17, 79-54	152'	14 S ₂	Charlotte	For light planes only.
Elloree	Site 25, AG-CS	5 1/2 SE; RR 2 N; US 15, 2 1/2 E; road N. 33-27-30, 80-32-30	247'	40 L ₃	Savannah	*
(A) Florence	Florence AAF	3 ESE; road N; US 76 1/4 N; RR SW. 34-10-45, 79-42-45	146'	60 _h R ₂ L ₅ S ₃	Charlotte	T-396 kcs., 126.18 mcs., cont. Ext. night oper. within 25 mi. radius.
Georgetown	Georgetown	1 NW; US 70, 1 E. 33-23-30, 79-18-00	12'	29	Savannah	*
(A) Greenville	Greenville	3 E; RR SE; road S. 34-50-30, 82-21-00	1015'	42 _h R ₁ L ₄ S ₃	Charlotte	R-281 kcs., cont. CPS. Army training N end N/S runway.
(A) Greenville	Greenville AAB	7-1/2 SSE; 1-1/4 SW of Con- estee; US 25 W. 34-45, 82-22	942'	55 _h R ₁ L ₅ S ₃	Charlotte	T-272 kcs., 6 a.m. to 12 p.m. 73-91 oct. No storage
Greenville	Paris Mountain	5 NW; RR E; US 25, 1 E. 34-55-00, 82-27-30	1006'	21 S ₁	Charlotte	
(A) Greenwood	Coronaca AAF	3-4/5 N; RR, 2 E; State 254, 1-1/4 W. 34-15, 82-09	629'	53 _h R ₁ L ₅ S ₃	Charlotte	T-275 kcs., 7 a.m. to 12 midnight. 90 oct. No storage.
Greenwood	Greenwood	2-6/10 N; State 7, 1/4 N; RR 1/2 NE. 34-11-45, 82-12-15	671'	24 S ₃	Charlotte	73 oct. No storage.
Lancaster	Coulbourn	1-1/2 SW; St. 914 SW; St. 93 1/4 N. 34-42, 80-46	557'	28	Charlotte	*

SOUTH CAROLINA

CITY	AIRPORT NAME	LOCATION	ELEV.	CLASS	CHART	REMARKS
(A) Lane	Site 24, JX-RW	3 S; RR W; road S; river 2 S. 33-29, 79-53	70'	3 ₄ R ₁ L ₃ S	Savannah	* Voice 359 kcs., on req. only. Storage.
Laurens	Barksdale	2-4/5 E; US 76, 1 SW; RR NE. 34-30-30, 81-57-30	700'	30 S ₃	Charlotte	73 oct.
(A) Myrtle Beach	Myrtle Beach AAF	3 WSW; US 17 SE. 33-41-00, 78-55-30	24'	50 _h R ₁ L ₅ S ₃	Savannah	T-272 kcs., 126.18 mcs., cont. 73-91-100 oct. No storage. Rwy. & taxi lights on req. after 12pm
(A) North	North AAF	1-1/2 SE; US 178 N. 33-36, 81-05	320'	50 _h	Savannah	
North Augusta	North Augusta	4/5 E; US, 1 S. 33-30, 81-57	375'	25 S ₃	Savannah	73-80 oct.
(A) Orangeburg	Hawthorne, army	5 S; RR E; US 21, 1 E. 33-25; 80-51	195'	52 S ₃	Savannah	73-91 oct. Pole line E.
(A) Orangeburg	Jennings	2-3/10 S; RR E; river 1/4 W. 33-27-30, 80-51-00	190'	25 S ₃	Savannah	80 oct.
(N) Parris Island	Page, marine corps	2 S of Training Station. 32-19, 80-41	9'	60 R ₂ L ₅	Savannah	T-3295 kcs., cont. 100 oct.
Ridgeland	Ridgeland	1-3/10 NW; State 128 E. 32-29-30, 81-00-00	60'	22 S ₁	Savannah	
(A) Rock Hill	Roddey	2-7/10 SW; US 21 SE; RR 1/4 NW. 34-54-00, 81-03-15	664'	28 S ₃	Charlotte	80 oct.
(A) Spartanburg	Memorial	2-1/2 SSW; US 221, 1/2 SE; rds. N.E. 34-55, 81-57	804'	45 _h R ₂ L ₅ S ₃	Charlotte	T-317 kcs., cont. 75-100 oct. No storage.
(N) Spartanburg	(Spartanburg Air Field)					
(A) Sumter	Shaw, army	7 WNW; US 76 S; RR 4-1/2 W. 33-58-06, 80-28-00	236'	45 R ₁ L ₅ S ₃	Savannah	T-272 kcs., cont. 80-100 oct. 14,000 x 7,000' allway area, N/S, E.
(A) Sumter	Sumter	1-1/2 NW; RR, State 763, 2 S; RR NE. 33-56, 80-22	169'	30	Savannah	*
Timmonsville	Huggins	1-1/5 SE. 34-08, 79-55	149'	18	Charlotte	For light planes only.
(A) Walterboro	Walterboro AAF	1-3/10 NE; State 64 SE. 32-55, 80-39	93'	53 _h R ₁ L ₅ S ₁	Savannah	T-272 kcs., 126.18 mc., cont. 91-100 oct. fld. avail. from daybreak until 11 p.m. lights inop. after 11 p.m.
(A) Wampee	Wampee Flight Strip, army	3-3/10 S; US 17, 1/2 SE. 33-49-00, 78-43-15	20'	60 _h	Savannah	
West Columbia	West Columbia	3 W; river E. 34-00-00, 81-05-00	200'	25	Charlotte	* Unsafe.

SOUTH DAKOTA

CITY	AIRPORT NAME	LOCATION	ELEV.	CLASS	CHART	REMARKS
(N) Aberdeen	Aberdeen	2-9/10 E; US 12 N; RR 1 N. 45-27-00, 98-25-45	1299'	49 _h L ₂ S ₃	Aberdeen	73 oct. 15' pole W. Boundary lights turned on by circling fld.
Brookings	Brookings	2-1/2 SSE; US 77, 1/2 W. 44-16-30, 96-46-30	1600'	36 S ₃	Aberdeen	80 oct.

SOUTH CAROLINA — SOUTH DAKOTA

* UNDESIGNATED T-TOWER R-RANGE

SOUTH DAKOTA

CITY	AIRPORT NAME	LOCATION	ELEV.	CLASS	CHART	REMARKS
Faulkton	Biedenfelt	2 S; road, RR E. 45-00, 99-07	1590'	25	Aberdeen	*
Hot Springs	Hot Springs	5-1/2 SSE; US 18; 3/4 NE; riv. 1/4 N. 43-21-30, 103-24-00	3075'	53	Casper	*
Huron	W. W. Howes	1-3/10 NNW; State 37, 1/4 E. 44-22-45, 98-13-15	1282'	43 _h R ₁ L ₃ S ₃	Aberdeen	R-353 kcs., cont. Boundary lights avail. on req. only.
Lemmon	Wynfordner	1-3/10 NE; RR 3/4 S; US 12, 1/4 S. 45-57-15, 102-08-15	2567'	26	Rapid City	*
Martin	Ward	12-1/2 SE; State 73, 9 W. 43-05, 101-33	3200'	24 S ₂	Sioux City	
Miller	Site 44, CX-HR	5-3/5 S; State 45 E. 44-26-15, 98-59-15	1735'	37 L ₃	Aberdeen	*
(A) Mitchell	Mitchell AAF	4 N; State 37 E; road N. 43-46, 98-01	1292'	67 _h R ₁ L ₅ S ₃	Sioux City	T-317 kcs., cont. 70-73-100 oct. No storage. Lights on 30 min. notice.
Mobridge	Mobridge	1-1/5 NW; RR SW; US 12, 3/4 S. 45-32-45, 100-26-30	1670'	29	Aberdeen	*
Philip	Site 31, CX-HR	3-3/5 E; US 14 N; RR 1/4 S; riv. 1/4 S. 44-03-00, 101-34-30	2210'	40 R ₁ L ₃	Aberdeen	* Voice, 206 kcs., on req. only.
(A) Pierre	Pierre AAF	4 E; US 14, US 83, 1-1/2 NW 44-23, 100-17	1719'	69 _h R ₂ L ₅ S ₃	Aberdeen	T-396 kcs., cont. 100 oct.
Rapid City	Aviation Country Club	4 NNW; US 14 E. 44-06, 103-17	3400'	26	Rapid City	*
Rapid City	Halley	1-1/2 NE; US 14, 16, 1 SE; RR 1 SE. 44-05, 103-12	3300'	40 S ₃	Rapid City	
(A) Rapid City	Rapid City AAB	8 NE; RR 1-1/2 S; 3 NW of Boxelder. 44-09, 103-06	3210'	79 _h R ₂ L ₅ S ₃	Rapid City	T-396 kcs., cont. 73-91-100 oct. No storage. 3345' hills W; 3430' hills S.
St. Francis	XU Ranch	10 SW; RR, US 20, 9 S. 43-03-54, 101-04-00	3050'	22 S ₁	Sioux City	
(A) Sioux Falls	Sioux Falls AAF	1-1/2 NNW; RR, river E. 43-34, 96-44	1420'	57 _h R ₂ L ₅ S ₃	Sioux City	T-396 kcs., cont. 73-91-100 oct. Closed to planes over 30,000 lbs. gross weight.
Spearfish	Black Hills	4-1/2 E; US 14, 85 S. 44-29, 103-46	3900'	53 R ₁ S ₃	Rapid City	Voice, 206 kcs., on req. only.
Stevens	Rickenbacker	1 N; US 77, RR SW; river 1 E 42-32-30, 96-29-15	1114'	30 S ₃	Sioux City	73 oct. No storage. 250' hills E, SE.
(N) Vermillion	Vermillion	4 NNW; State 50, RR NE. 42-48-06, 97-00-00	1140'	26	Sioux City	*
Watertown	Watertown	8 N; US 81 E. 45-01, 97-07	1779'	30 S ₂	Aberdeen	
(A) Watertown	Watertown AAF	2 NW; RR 1/2 NE; lake 1-1/2 NW. 44-55, 97-09	1736'	69 _h R ₂ L ₅ S ₂	Aberdeen	T-396 kcs., cont.
Winner	Winner	1-3/10 NE; US 18, RR 1 SW; road W. 43-24, 99-51	1900'	30	Sioux City	*
(N) Yankton	Yankton	1-1/2 NNW; RR W; US 81 E. 42-53, 97-24	1350'	26 S	Sioux City	Storage avail.
Yankton	Yankton (new)	2-3/10 N; US 819, 1/2 W. 42-55, 97-23	1400'	35 S ₃	Sioux City	* 73 oct. 927' tower 3-1/4 E.

TENNESSEE

CITY	AIRPORT NAME	LOCATION	ELEV.	CLASS	CHART	REMARKS
Bristol	Tri-City					See Tri-City, Tenn.
Chattanooga	Chattanooga (Lovell)	5-1/2 E; US 11, 64, 1 S; RR creek W. 35-02-30, 85-12-00	670'	45 _h R ₂ L ₅ S ₃	Chattanooga	T-278 kcs., cont. 80-87-100 oct.
(A) Clarksville (N)	Clarksville	6 NW; US 41, 1/2 W; RR W; road S. 36-37, 87-25	550'	42 L ₄ S ₃	Nashville	
Cookeville	Cookeville	1-1/2 NNE; RR 1/4 S. 36-11-00, 85-29-45	1050'	27 S ₃	Nashville	73 oct. Storage avail. in emergency.
(H) Cowan	University of South	1-4/5 NW; US 64 S; RR, 1 NE. 35-11, 86-02	1000'	23	Chattanooga	* 30-40' trees E.
Crossville	Site 9, NA-WA	3-3/10 WNW; US 70 S, N. 35-57-30, 85-05-00	1862'	30 L ₃	Chattanooga	*
(A) Dyersburg	Dyersburg AAF	9 S; US 51, RR E; 2 NNW. 35-54-00, 89-24-30	289'	62 _h R ₁ L ₅ S ₃	Chattanooga	T-272 kcs., 126.18mc., daylight only. 73-91-100 oct. No storage.
Galletin	Site 66, DL-LV	1-1/2 NW; St. 109, 1/2 NE; St. 25, 1/2 S. 36-24-30, 86-28-00	557'	28 L ₃	Nashville	*
(A) Graham	Site 59, DL-LV	1-1/2 NW; St. 48, 1 E; diver N, NE. 35-53, 87-29	536'	27 L ₃	Chattanooga	*
Jacks Creek	Site 53, DL-LV	2 N; State 22 E. 35-29-30, 88-30-30	545'	43 R ₁ L ₃	Chattanooga	* R-332 kcs., cont.
Jackson	Jackson	2-1/2 ENE; US 70, 1/4 NW; road S. 35-38, 88-47	450'	30 S ₃	Chattanooga	80 oct.
(A) Jackson	McKellar, army	4-1/2 W; RR SE; US 70 N. 35-36, 88-55	410'	36 _h L ₃ S ₃	Chattanooga	73-87 oct. Intensive training. CLOSED.
Johnson City	Tri-City					See Tri-City, Tenn.
Kingsport	Tri-City					See Tri-City, Tenn.
Knoxville	Knoxville	11 SSW; St. 73 E; road N; 3 SW of Rockford. 35-49, 83-59	972'	50 _h R ₂ L ₅ S ₃	Charlotte	T-278 kcs., cont. 100 oct.
Knoxville	University	3 ESE. 35-57-50, 83-52-30	830'	40 S ₁	Charlotte	80 oct.
Lebanon	Lebanon	1-4/5 SW; St. 10 E. 36-11-30, 86-18-00	522'	29 L ₃ S ₃	Nashville	100 oct. No beacon.
(A) Manchester	Manchester Aux., army					No data avail. Aux. for William Northern Field, Tullahoma, Tenn.
(A) Manchester	Site 16-A, AG-NA	4-1/2 ESE; US 41, 1/2 SW. 35-27, 86-01	1090'	29 L ₃	Chattanooga	* 53' trees W, N.
(N) Martin	Gill-Dove	3-1/2 S; US 45 E. 36-17-00, 88-51-30	416'	50 S ₃	Nashville	73 oct.
(A) Memphis (N)	Memphis	5-9/10 SE; RR 2 NE; Hwy. S; US 78, 1 N. 35-03-30, 89-58-45	249'	52 _h R ₂ L ₆ S ₃	Chattanooga	T-278 kcs., cont. 73-91-100 oct. 40-69' trees W; 400-300' trees N, W.
Memphis	Memphis Flying Service					No data avail.
(N) Memphis (Millington)	Memphis NAS	16 NNE; 1 1/2 ENE of Millington RR NW. 35-20-30, 89-53-15	298'	50 _h R ₁ L ₅ S ₃	Chattanooga	T-3295 kcs.; 73-87-100 oct. No beacon. Boundary lights on req. Pot., course indicators.
Memphis	Wilson	11-1/2 SE; US 78, 4 W. 35-02-15, 89-51-10	320'	26 S ₃	Chattanooga	73 oct.
Milan	Milan	2-4/5 NNE; RR 1SE; country road E. 35-57-00, 88-44-30	421'	25 S ₃	Chattanooga	

TENNESSEE

* UNDESIGNATED T-TOWER R-RANGE

TENNESSEE

CITY	AIRPORT NAME	LOCATION	ELEV.	CLASS	CHART	REMARKS
Morristown	Site 20A, NA-WA	9-1/2 ESE; riv. 1/2 SW; RR 2-1/2 NW. 36-09, 83-09	1100'	30 L ₃	Winston- Salem	*
Murfreesboro	State Teachers College	2 E; US 70 N; US 41, 1-1/4 SW 35-50-00, 86-21-30	600'	29 S ₂	Chattanooga	
(A) Nashville	Berry	6 SE; US 41 SE. 36-07, 86-41	600'	52 _h R ₂ L ₆ S ₃	Nashville	* T-278' kcs., cont. 73-80-90-100 oct. Two 50' unlighted poles 300' E of NW end NW/SE runway
Nashville	Gillespie	3 NW; river N; US 41 W, 1 S. 36-11-45, 86-14-30	400'	34 S ₃	Nashville	500' hill 1000' W. 80 oct.
(A) Nashville (Smyrna)	Smyrna AAF	17 SE; RR SW; 2 N of Smyrna 36-00-30, 86-31-00	512'	55 _h R ₁ L ₅ S ₃	Nashville	T-219 kcs., 126.18 mcs., dawn to dusk. 73-87-91- 100 oct., 140' base water tower near ramp.
Smithville	Site 5, NA-WA	1 E; US 70 S. 35-58-00, 85-47-30	1073'	34 R ₁ L ₃	Chattanooga	* R-347 kcs., cont.
(A) Tri-City (N)	Tri-City	11-4/5 NNW of Johnson City; rd. W. 36-28-30, 82-24-15	1516'	45 _h R ₁ L ₅ S ₃	Winston- Salem	15 SW of Bristol; 10 SE of Kingsport. R-221 kcs cont. 80-91 oct. Army Cadet training.
(A) Tullahoma	William Northern, army	2-1/2 NW; State 16, 55, S. 35-23-00, 86-14-30	1081'	50 _h R ₂ L ₅ S ₃	Chattanooga	T-396 kcs., 126.18 mcs., cont. 73-91-100 oct.
(A) Union City	Embry-Riddle, army	5 ESE; State 22 N; riv. 1/2 NNW; RR 14 W. 36-23, 88-59	340'	18 _h S ₃	Nashville	73-91 oct. Allway fld. 4620 x 3960'. 50' trees 100' SW.
Union City	Kennon	3-1/5 WSW; US 51 N. 36-24, 89-07	328'	25 S ₃	Nashville	Elev. of city. No storage. 60' trees 300' W. 40' pole line 100' N.
Whiteville	Site 49, DL-LV	1/2 NNE; road E; RR 1/4 E. 35-20-30, 89-09-30	494'	30 L ₃	Chattanooga	*

TEXAS

CITY	AIRPORT NAME	LOCATION	ELEV.	CLASS	CHART	REMARKS
(A) Abernathy (Lubbock)	Abernathy (Aux.), army	5-1/2 E; 18-1/2 NNE Lubbock. 33-50-00, 101-43-30	3360'	50 _h L ₅	Dallas	Field used for glider training. Elev. of city.
(A) Abilene (N)	Abilene Air Terminal	3 ESE; US 80 S; RR 1/4 N. 32-26, 99-41	1742'	36 _h R ₂ L ₄ S ₃	Dallas	T-278 kcs., cont. 100 oct. Retractable mooring mast 750' W of intersection on NW/SE, N/S rwy.
(A) Abilene	Abilene AAF	7 WSW; US 80, 2 N. 32-25, 99-51	1780'	50 _h R ₁ L ₅ S ₃	Dallas	T-317 kcs., 126.18 mcs., cont. 73-91-100 oct. No storage. No boundary lights.
Adrian	Site 91, LA-AQ	4-1/5 SSE; US 66, RR 3 N. 35-13-30, 102-38-00	4136'	37 L ₃	Albuquerque	*
Alamo	Kahler	4 NNE; road W, N; RR, 3 W. 26-14, 98-06	90'	20 S ₁	Corpus Christi	73 oct. 20-30' poles and trees surround fld.
(N) Alice	Alice	3-3/10 ESE; RR 1 N; road E. 27-44-15, 98-01-30	175'	45 _h R ₂ L ₅ S ₃	Corpus Christi	T-278, 3295 kcs., on req. 73-80 oct. Contact lights on req.
Alpine	Starna	2 NNW; State 118, RR E. 30-23, 103-40	4481'	44 S ₃	El Paso	
(A) Amarillo	Amarillo	6 ENE; US 66 S; RR, St. 136 NW. 35-14-15, 101-45-30	3676'	15 _h S ₂	Oklahoma City	5200 x 4500' all-way fld. avail.

* UNDESIGNATED T-TOWER R-RANGE

TEXAS

CITY	AIRPORT NAME	LOCATION	ELEV.	CLASS	CHART	REMARKS
(A) Amarillo	English (Amarillo AAF)	9 ENE; US 60, RR N; US 66, S; RR 1/4 S. 35-14, 101-12	3602'	50 _h R ₂ L ₅ S ₂	Oklahoma City	T-278 kcs., cont. 87-91-100 oct. 5 red course lights used as approach lights W side fld. Shoulders soft when wet.
Arlie	Site 9, AQ-FV	3-4/5 SW; US 62 SE. 34-40-15, 100-07-30	1770'	42 L ₂	Oklahoma City	*
Arlington	Arlington (Midway)	6-4/5 NNE; US 183 N; RR 1/2 S. 32-49-30, 97-03-00	568'	41 _h L ₅	Dallas	* Lights on req. 30' pole lines S. No obst. lights; E/W strip 4500 x 500' avail.
(A) Asherton	Asherton	1 S; US 83, RR 1/4 NE. 28-26-30, 99-45-30	552'	22	Del Rio	* 15' trees NE, ENE, SW, WSW.
(A) Austin	Bergstrom, AAF	7-1/2 SE; 1-1/2 W of Del Valle. 30-12, 97-40	515'	70 _h R ₁ L ₅ S ₃	Austin	T-396 kcs., cont. 73-91 oct. No obst. lights
Austin	Halle	3-1/2 NE; US 81 1/4 W; RR E. 30-19-30, 97-43-00	725'	20 S ₃	Austin	No storage.
Austin	Robert Mueller	2-4/5 NE; State 20, SE; RR 1 SW, rd. NE. 30-18, 97-42	620'	46 _h R ₂ L ₅ S ₃	Austin	R-272 kcs. cont. No storage.
(N) Austin	University	6 N; US 81 NW; RR 1/2 W. 30-20-30, 97-42-45	750'	26 S ₂	Austin	
Austwell	Site 5A, CR-HU	2-1/5 SSW; bay 2-1/2 NE. 28-22, 96-52	23'	32 L ₂	San Antonio	*
Ballinger	Ballinger	3-1/2 NNW; US 83 E. 31-47-15, 99-57-45	1650'	26 S ₂	Austin	73 oct.
(A) Ballinger	Bruce, army	4-1/2 S; US 67, RR 1-1/2 NW; rd N. 39-40-31, 99-58-00	1731'	75 L ₅ S ₃	Austin	73-87 oct. No beacon or obst. lights. GPS.
Beaumont	Beaumont	6 W; bet. 2 RRs; US 90 S. 30-05, 94-13	28'	34 R ₁ L ₃ S ₃	Beaumont	R-368 kcs., cont. Use rwy. only. Caution - small bldgs. W side fld. runways lighted by flare pots on req.
(N) Beeville	Chase NAAS	5-3/5 ESE; State 202, 1 N. 28-23-15, 97-39-30	187'	45 _h L ₅ S ₃	San Antonio	No fuel.
Beeville	Travland	2 NW; RR E; US 181, 1/2 E; rd. N.E. 28-26-15, 97-46-00	225'	13 S ₂	San Antonio	Caution - student training daily. 80 oct.
Big Lake	Big Lake	3/5 NE; in city limits; US 67, 1/4 S, 31-12-00, 101-27-30	2800'	18	Austin	*
(A) Big Spring	Big Spring AAF	3 W; US 80 N; RR, 1/2 NW. 32-14, 101-31	2535'	62 _h R ₂ L ₅ S ₃	Dallas	T-278 kcs., cont. 87-91-100 oct.
(A) Big Spring (Ackerly)	Big Spring Army Glider Training School	18 NNW; 9 ESE of Ackerly. 32-30, 101-33	2740'	70 S ₂	Dallas	
Big Spring	U & S Flying Service					No data avail.
(A) Bonham	Brown	8 N; State 78 W. 33-41-30, 96-10-45	625'	48 S ₃	Dallas	* No fuel. GPS.
(A) Bonham	Jones, army	2 NNE; State 78 E. 33-36-00, 96-10-30	616'	39 L ₅ S ₃	Dallas	70-90-100 oct. Limited storage space. GPS. CLOSED.
Borger	Harnagel	2-1/2 SSW; RR N, E; golf course W. 35-37-00, 101-25-30	3140'	25 S ₂	Oklahoma City	Use strips only.
Bowie	Bowie	2-1/2 NW; bet. 2 RRs; US 287 1/2 SW. 33-35, 97-54	1050'	19	Dallas	*
(A) Brackettville	Fort Clark, army	1-1/2 SW; road E; creek 1/2 E. 29-18, 100-25	1105'	30	Del Rio	Polo fld., NW.
Brady	Brady	1-1/5 NW; RR S; US 87 NE. 31-09-00, 99-21-30	1750'	27 S ₂	Austin	73 oct. 20-25' poles N, S, SSE, ESE.
(A) Brady	Curtis, army	3 N; US 283 SE. 31-11, 99-20	1830'	27 _h L ₅ S ₃	Austin	70-90 oct. 4000 x 2500' N/S, 3500 x 4000' E/W areas avail. GPS.

TEXAS

* UNDESIGNATED T-TOWER R-RANGE

106
TEXAS

CITY	AIRPORT NAME	LOCATION	ELEV.	CLASS	CHART	REMARKS
(A) Brady	✓ Curtis Ranch	1 1/2 NNE; 2 1/2 SW of Placid; US 283 SE. 31-18-30, 99-14-00	1640'	37	Austin	* GPS.
Brady	✓ White	10 W; RR N. 31-08-15, 99-30-30	1550'	73	Austin	*
Breckenridge	Breckenridge	2 S; State 67 W; RR 3/4 E. 32-43-00, 98-53-30	1250'	29	Dallas	*
Brownfield	Brownfield	4-1/2 E; US 380 N. 33-10-30, 102-11-30	3314'	37	Roswell	
(A) Brownsville	✓ Brownsville	4-1/2 E; State 4 N; riv. 5 S RR 1 1/2 SW. 25-54-30, 97-25-30	20'	56 _h R ₂ L ₅ S ₃	Corpus Christi	T-278 kcs. cont. 100 oct. 135' tower 3000' W.
Brownsville	Mauldin	4-2/5 NNW; US 83 E; RR W. 25-57-45, 97-31-00	22'	29 S ₃	Corpus Christi	70-73 oct.
Brownwood	Brownwood	1 S; US 283, 1 W; Camp Bowler E. S. 31-41-30, 98-53-30	1310'	22 S ₃	Austin	* No storage. 20-30' trees NW, WNW, W. 5' fence SSW, NNE; 40' poles SE, ESE, E.
(A) Brownwood	✓ Brownwood AAF	4-1/2 NE; US 283, 5-1/2 E; lake 6 NW. 31-47, 98-57	1400'	40 R ₁ L ₅ S ₃	Austin	T-396 kcs. 6 a.m.-12 midnight. 73-91-100 oct. Field lighting truck avail. in emerg. No beacon.
(A) Bryan	✓ Bryan AAF	6 WSW; riv. 2 S; State 21 N. 30-38-30, 96-28-00	261'	55 _h R ₂ L ₅ S ₃	Austin	T-396 kcs. cont. 87-100 oct. No storage. Caution - intensive training.
Bryan	Black's	1-1/2 SSW; RR 1/4 E; lake 1/4 E. 30-38-30, 96-23-00	365'	26	Austin	*
Bryan	✓ Coulter	4-1/5 NE; US 190 NW. 30-43-00, 96-19-30	360'	22 S ₃	Austin	
(A) Canyon	✓ West Texas State Flying Field	3 N; US 87 E; Arroyo SW. 35-01-30, 101-56-30	3686'	42 S ₃	Oklahoma City	
Castolon	Castolon	3/4 NNW; road 1/2 SW; river 1 SW. 29-09, 103-31	2300'	12	Del Rio	*
Castolon	Johnson Ranch	11 SE; road S; River 1 S. 29-02-00, 103-22-05	2092'	37	Del Rio	*
(A) Castroville (Hondo)	✓ Kelly Field #5 (Aux. #4)	4-1/2 N; river 1/2 W. 29-25, 98-52	855'	45	San Antonio	
Childress	Childress	3-1/5 ESE; RR, US 287 NE. 34-24-30, 100-09-30	1900'	25 S ₂	Oklahoma City	73 oct. Pole line, trees, bldg. around fld.
(A) Childress	✓ Childress AAF	5-1/5 W; RR N; US 287, 3/4 N. 34-26-00, 100-17-30	1939'	60 _h R ₁ L ₅ S ₃	Oklahoma City	T-317 kcs., cont. 87-91 oct. Runway lights until midnight, thereafter on req. Poles N, E.
Cisco	Cisco	2-3/10 NNW; lake 2 N; US 283 1/2 E; RR. 1 N. 32-25, 99-00	1620'	26	Dallas	*
Clarendon	✓ Site 4, AQ-FV	3-1/5 W; US 297, RR 1-1/2 NE. 34-55-30, 100-56-45	2869'	40 L ₃	Oklahoma City	*
(A) Coleman	✓ Coleman Flying School Ltd., army	2 NE; road S; State 206 1/2 NW. 31-51-00, 99-23-30	1685'	11 _h S ₃	Austin	73-97 oct. Entire fld. avail. 1800 x 1900' Intensive student training. GPS. CLOSED.
Coleman	South Coleman	1 S; US 67 W. 31-48-45, 99-25-30	1710'	21 S ₃	Austin	73 oct. No storage.
College Station	✓ Easterwood	1-1/2 SW; lake E; road N. 30-36, 96-22	308'	52 _h S ₃	Austin	Extensive training.
Commerce	Commerce	2-3/10 N; State 24, 3/4 SE; road S, E. 33-17, 95-53	548'	27 S ₃	Shreveport	
(N) Conroe	Conroe NAAF	3-1/2 NE; US 75, 2 W; St. 10 1-1/2 S. 30-21-00, 95-25-30		46 S ₃	Beaumont	
(N) Corpus Christi	Cabaniss NAAS	6-1/5 SSW; creek S; rds. NE NW. 27-12-00, 97-26-15	30'	50 _h L ₅ S ₃	Corpus Christi	87 oct.

* UNDESIGNATED T-TOWER R-RANGE

TEXAS

CITY	AIRPORT NAME	LOCATION	ELEV.	CLASS	CHART	REMARKS
Corpus Christi	Cliff Kaus	2-1/2 SW; State 16 NW; RR 1 N. 27-46-00, 97-26-15	40'	45 _h R ₂ L ₅ S ₃	Corpus Christi	T-278 kcs., cont. Use runways only.
(N) Corpus Christi	Corpus Christi NAS	9-1/2 SE; on Corpus Christi Bay, 27-41-30, 97-17-30	15'	58 _h R ₂ L ₅ S ₃	Corpus Christi	T-248 kcs., daylight hrs. only, other hrs. on req. 73-80-91 oct.
(N) Corpus Christi	Cuddihy MAAS	7-4/5 SW; creek S; road W. 27-43-15, 97-30-30	40'	50 _h L ₅ S ₃	Corpus Christi	87 oct.
(N) Corpus Christi	Bodd MAAS	9-4/5 S; river S; road NE. 27-38-45, 97-22-45	15'	51 _h L ₅ S ₃	Corpus Christi	87 oct. No storage.
(N) Corpus Christi	Waldron MAAS	12 SSE; Hwy. 3 NNE. 27-38-00, 97-19-45	20'	50 _h L ₅ S ₃	Corpus Christi	73-87 oct. No storage.
(A) Corsicana	✓ Corsicana, army	5 SE; US 287 N; RR NE. 32-02, 96-25	448'	48 S ₁	Dallas	73-91 oct. GPS.
Corsicana	Corsicana	2-1/2 SW; bet. 2 roads; RR SE. 32-04, 96-30	400'	26 S ₁	Dallas	70-90-100 oct. 25' pole line S, W.
Corsicana	North Beaton	2-1/2 W; RR, 1 E, 1/2 SW; US 75, 1 1/2 E. 32-07-10, 96-29-30	450'	15 S ₁	Dallas	Soft when wet.
Crane	Crane	1/2 NNE; State 329 S. 31-24-00, 102-20-45	2900'	22	El Paso	*
Crane	✓ Crane County	11 NNW; State 51 E. 31-24-30, 102-22-30	2900'	45	El Paso	*
Crane	Tommy's	3-4/5 E; State 329 SW. 31-24-45, 102-17-15	2800'	24	El Paso	* Not maintained.
(A) Cuero	✓ Cuero	2-1/2 N; riv. 1/2 W; RR 1/2 SE US 77 1/2 E. 29-06-30, 97-18-00	195'	56 S ₁	San Antonio	70-90-100 oct. GPS. Flare pots avail.
(A) Dalhart	✓ Dalhart AAF	3-4/5 SSW; US 54 NW; RR N. 36-01-00, 102-33-15	3985'	94 _h R ₁ L ₃ S ₃	Trinidad	T-396 kcs., 126.18 mc., cont. 91-100 oct. No storage.
(A) Dalhart	✓ Dalhart AAF #2			R ₁	Trinidad	T-388 kcs., 126.18mc., daylight, at night on req. No other data avail.
(A) Dalhart	✓ Dalhart AAF #1			R ₁	Trinidad	T-317 kcs., 126.18 mc. No other data avail.
Dallas	✓ Curry	7 S; US 75, 1-1/2 W; RR 1/2 N. 32-40-20, 96-49-10	500'	25 S ₃	Dallas	
(N) Dallas	✓ Dallas NAS	10 W. 32-47-45, 96-57-30	484'	37 _h L ₄ S ₃	Dallas	100 oct.
Dallas	✓ Lou Foote	10 S; US 77 adj. E. 32-38-40, 96-49-40	665'	39 L S ₃	Dallas	Obst. lights.
Dallas	✓ Hampton	6-1/2 SW; RR 1/2 N; US 67, 1 E. 32-43-15, 96-51-00	625'	24 S ₃	Dallas	
(A) Dallas	✓ Hensley Field, army, navy	11 WSW; 2 E of Grand Prairie US 80 1/2 N. 32-44-00, 96-57-30	484'	38 _h R ₁ L ₄ S ₃	Dallas	T-396 kcs., cont. 90-100 oct. No storage. Caution-light poles, power lines N side fld.
Dallas (Garland)	✓ Hudson	8 NE; US 67, 1/2 SE; RR 1 SE; St. 11, 48. 32-523096-41-12	500'	20 S ₃	Dallas	No storage. 25' pole line SW corner fld.
(A) Dallas	✓ Love, army	6 NNW; RR SW; lake 1/2 NW. 32-51-07, 96-50-54	480'	52 _h R ₂ L ₄ S ₃	Dallas	T-278 kcs., cont. 90-100 oct. No storage.
(A) Dallas	✓ Marsh	10 NNW; road W, S; RR 2 W. 32-54-45, 96-51-00	600'	34 S ₃	Dallas	* No storage.
Dallas	✓ Mustang	5 NNE; US 75, 1/2 W; St. 114 NE. 32-51-10, 96-45-30	556'	39 S ₃	Dallas	
Dallas	✓ Victory	5 SSW; US 77 adj. E. 32-42-50, 96-49-30	500'	27 S ₃	Dallas	No Storage.

TEXAS

* UNDESIGNATED T-TOWER R-RANGE

TEXAS

CITY	AIRPORT NAME	LOCATION	ELEV.	CLASS	CHART	REMARKS
Dallas	White Rock	5 ENE; US 80, 1 S; RR 1 NW. 32-48-10, 96-40-40	510'	28 S ₃	Dallas	
Damon	Site 14, CR-HU	2-1/4 ESE; State 36 W. 29-16-42, 95-42-45	60'	32 L ₃	San Antonio	*
Delaware Springs	Site 11, EO-FV	16 E of Guadalupe Pass; road 3 N. 31-52, 104-32	3955'	40 L ₂ S ₁	El Paso	*
Del Rio	Del Rio	1-1/2 WNW. 29-22, 100-55	950'	30 S ₃	Del Rio	* 18' pole N; hangars center of fld. 73-91 oct
(A) Del Rio	Laughlin AAF	7 E; US 90 W. 29-21-30, 100-47-00	1073'	65 _h R ₂ L ₅ S ₃	Del Rio	T-278 kcs., 126.18 mcs., cont. 80-100 oct. Ret., beacon atop 100' water tank 2000' SW.
Del Rio	Val Verde County	4-1/2 ENE; US 90, RR adj. S. 29-22-30, 100-49-15	1094'	52 _h	Del Rio	*
(N) Denton	Denton	4 N; US 77, 2-1/2 W; State 10, 2 E, 33-16, 97-08	620'	21 S ₂	Dallas	
(A) Denton	Hartlee, army	5-3/5 NE; State 10, 1 W; RR 2 SSE, 33-16, 97-04	600'	15 L S ₃	Dallas	73 oct. No storage. Obst. lights avail.
Denver City	Humble	1/2 NW; road E. 32-59-13, 102-50-17	3584'	46	Roswell	*
(A) Dryden	Dryden Airdrome, army	1 W. 30-02-15, 102-08-30	2159'	18	El Paso	Emergency field.
Dumas	Dumas	1/2 S; US 87 adj. W. 35-50-45, 101-58-00	3952'	30 L S ₂	Oklahoma City	Floodlights avail.
(A) Eagle Pass	Eagle Pass AAF	10 W; St. 85 W; RR 4 N, 3 E 28-51-20, 100-30-40	886'	55 _h R ₂ L ₅ S ₃	Del Rio	T-396 kcs., 126.18 mcs., cont. 80-100 oct.
Edna	Whitfield	1 E; US 59 adj. N. 28-58, 96-38	60'	25	San Antonio	* Live stock on fld.
El Campo	Civil Air Patrol	1-1/2 S; US 59, RR SE. 29-11-00, 96-17-30	105'	22 S ₁	San Antonio	
Eldorado	Eldorado	1 W; US 277, 1/2 SE. 30-51-45, 100-36-45	2400'	32	Austin	Sheep grazing on field.
Electra	Electra	3 NW; US 70 adj. S. 34-04, 98-58	1205'	27 S ₁	Oklahoma City	
(A) El Paso	Biggs, army	6 NE; RR 1-1/2 W. 31-50-30, 106-22-45	3937'	93 _h R ₁ L ₅ S ₃	El Paso	T-396 kcs., 126.18 mcs., cont. 73-91-100 oct. No storage. CLOSED.
(A) El Paso	Ed Anderson (El Paso Mun. Arpt.)	4-4/5 ENE; US 62, 7/10 S; RR SW. 31-48-15, 106-23-15	3909'	51 _h R ₂ L ₃ S ₃	El Paso	T-278 kcs., cont. 73-91-100 oct. Major repairs for army only. No storage.
Floreay	Humble-Floreay	5 ENE; State 51, 5 W. 32-27, 102-32	3200'	24	Roswell	* Oil derricks, 1-1/2 SW.
Floydada	Floydada	1-1/5 NNW; US 70; RR SW; RR N; road E. 34-00-00, 101-19-30	3287'	20 S ₂	Oklahoma City	
Fort Hancock	Fort Hancock	7/10 ESE; US 80, 1 SW; RR, road NW. 31-17-30, 105-50-20	3565'	28	El Paso	*
Fort McFavett	The C-B Ranch	2-9/10 W; Jct. of 2 streams Eird. S. 30-49-30, 100-08-30	2150'	32	Austin	*
(A) Fort Stockton	Dyche, army	9 SW; US 285 1/2 SW. 30-49, 103-00	3010'	26 _h S ₃	El Paso	73 oct. No storage. 4000 x 4000' allway land- ing area.
(A) Fort Stockton	Gibbs, army	1-1/2 NNW; US 285 adj. SW. 30-55, 102-54	3010'	26 _h L S ₃	El Paso	CPS. 73-91 oct. No storage. Obst. lights.
(A) Fort Stockton	Win	3 E; US 290 adj. N. 30-54, 102-50	2925'	54 S	El Paso	Repairs.

* UNDESIGNATED T-TOWER R-RANGE

TEXAS

CITY	AIRPORT NAME	LOCATION	ELEV.	CLASS	CHART	REMARKS
(A) Fort Worth	Fort Worth AAF	6-4/5 WNW; lake N 32-46-31, 97-26-13	610'	73 _h R ₁ L ₅ S ₃	Dallas	T-201 kcs., 126.18 mc., cont. 80-100 oct.
(A) Fort Worth (N)	Globe	7 N; RR 1/2 SW; road E; creek SW. 32-50-30, 97-20-30	680'	23	Dallas	Restricted to factory operations.
(A) Fort Worth	Hicks, army	12-1/2 NNW; US 81 W; lake 2-1/2 W; 32-55, 97-24	820'	36 S ₃	Dallas	73 oct. Limited storage.
(N) Fort Worth	Meacham	5-1/2 NNW; US 81 NE. 32-49-15, 97-21-30	690'	42 _h R ₂ L ₆ S ₃	Dallas	T-272 kcs., cont. 73-80-91-100 oct.
Fort Worth	Midwest	5 SE; US 287, 1-3/5 SW; road N. 32-42-30, 97-15-20	650'	26 S ₃	Dallas	
(N) Fort Worth	Singleton, navy	8 SSE; US 81 W; RR 1/2 E, 1/2 W. 32-39, 97-19	680'	24 S ₃	Dallas	
(A) Gainesville	Gainesville AAF	3-4/5 WNW; RR, US 82 S. 33-39, 97-12	833'	45 _h R ₁ L ₅ S ₃	Dallas	T-317 kcs., 7a.m. to 8p.m. 73-91-100 oct.
(A) Gainesville	Site 6, FV-WD	3-1/2 NNE; US 82, 1 S; road W. 33-40, 97-08	814'	30 R ₁ L ₃ S ₃	Dallas	* Voice, 278 kcs., cont. No fuel avail.
(A) Galveston	Galveston AAF	5 SW; road SE; Gulf of Mex. 3/4 SSE. 29-16, 94-52	6'	47 _h R ₂ S ₃	San Antonio	T-396 kcs., 126.18 mc., daylight hrs. 100 oct. Avail. civil aircraft with two-way radio.
Gilmer	Holmes	3 N; US 271 E; RR W; road N. 32-47, 94-57	370'	23	Shreveport	*
Graham	Graham	3/4 SE; river 1 SW; golf course S. 33-05-30, 98-34-17	1070'	28	Dallas	*
(N) Grand Prairie	Grand Prairie, navy	1 WSW; RR N; 1/4 WSW of Dallas; US 80 N. 32-44-15, 97-01-00	521'	30 _h L ₅ S ₃	Dallas	73 oct. Caution - night flying training.
(A) Greenville	Majors, army	5-1/2 SSE; US 69, 1 NE. 33-04, 96-04	530'	55 _h R ₁ L ₅ S ₃	Dallas	T-272 kcs., cont. 8-100 oct. No storage. Intensive student training.
(A) Greenville	Majors Aux. #1, army	10-7/10 SW; Hwy. W. 33-02-00, 96-14-30	540'	40 _h L ₅	Dallas	
(A) Greenville	Majors Aux. #3, army	9-1/2 NNE. 33-15-30, 96-01-15	550'	30 L	Dallas	35' trees, houses along all fld. boundaries, obst. lighted.
Greenville	Rutherford	4-3/10 SW; US 67 SE. 33-06-30, 96-10-30	550'	25 S ₃	Dallas	
(A) Hamilton	Hamilton	2-3/10 SSW; US 281 E. 31-40-15, 98-08-45	1250'	35 L S ₂	Austin	91-100 oct. Obst. lights avail. 4' fence surrounds field.
(A) Hammond	Site 16, CB-WC	2-1/2 SSE; RR W. 31-03-30, 96-41-24	393'	30 L ₃	Austin	* Used for Army training activities.
Harlingen	Harlingen	1-4/5 SSW; US 83 E; canal W. 26-10-15, 97-42-30	41'	18 S ₂	Corpus Christi	
(A) Harlingen	Harlingen AAF	3-1/2 NE; road S. 26-13-30, 97-39-00	36'	52 _h R ₁ L ₅ S ₃	Corpus Christi	T-368 kcs. cont. 91-100 oct. Lights on req.
(A) Harlingen (Los Fresnos)	Laguna Madre Aux., army	10 NE Los Fresnos. 26-09-00, 97-20-30	12'	48 _h L S ₁	Corpus Christi	91 oct. Obst. lights. Aux. to Harlingen AAF.
Harpersville	Site 44, EO-FV	2 ENE; US 67 W; Breckenridge 9 mi. N. 32-37-18, 98-53-18	1396'	45 R ₁ L ₃	Dallas	* Voice, 278 kcs., cont.
Hawkins	Site 12, FV-AG	6-1/2 NW; lake 2-1/2 SW. 32-41, 95-15	525'	27 L ₃	Shreveport	*
Henderson	Henderson	2 WNW; US 64 S. 32-10, 94-50	410'	19 S ₂	Shreveport	
(N) Hitchcock	Hitchcock NAS (LTA)	1-3/4 SW. 29-19-30, 95-03-00	16'	5 _h R ₁ L ₁ S ₂	San Antonio	R-404 kcs., cont. Mat and 6 mooring circles. Portable floodlights avail.

TEXAS

109

* UNDESIGNATED T-TOWER R-RANGE

TEXAS

CITY	AIRPORT NAME	LOCATION	ELEV.	CLASS	CHART	REMARKS
(A) Hondo ✓	Hondo AAF	2-1/10 NW, RR 3/4 S; US 90 S. 29-20-30, 99-09-30	218'	61 _h R ₂ L ₅ S ₃	San Antonio	T-317 kcs., cont. 91-100 oct.
Houston	Cunningham	5 SSW; US 90 NW. 29-41, 95-24	50'	39 S ₃	San Antonio	
(A) Houston (Genoa) ✓	Ellington, army	15 SE; US 75, RR W; 2 SE of Genoa. 29-36-30, 95-09-56	34'	50 _h R ₁ L ₅ S ₃	San Antonio	T-219 kcs., cont. 87-91-100 oct.
(A) Houston (La Porte) ✓	Ellington Aux. #2, army	2-1/2 WNW La Porte. 29-40-15, 95-03-45	34'	40 L ₅	San Antonio	
(A) Houston (H) ✓	Houston	8-1/2 SSE; State 35 W. 29-38, 95-17	48'	47 _h R ₂ L ₅ S ₂	San Antonio	T-278 kcs., cont. 91-100 oct. 52' pole 400' W of Admin. Bldg.
Houston	Houston Main Street	6 SSW; US 90 SE. 29-41, 95-26	50'	22 S ₃	San Antonio	
Houston	Minor Stewart	10 SW; road S. 29-37, 95-23	58'	20 S ₃	San Antonio	
Houston	Sam Houston	9 SW; US 90; RR S. 29-39, 95-28	60'	32 S ₃	San Antonio	
Houston	Skyport	5 S; road E. 29-40-50, 95-20-43	56'	35 S ₃	San Antonio	
Hudspeth	Site 4, EO-FV	50 E of El Paso. 31-47, 105-37	4740'	40 L ₁	El Paso	*
(N) Huntsville	Sam Houston	2 NW; US 75, 1 SW; RR 1-1/2 E. 30-46, 95-35	401'	46	Beaumont	*
(A) Idalou (Lubbock) ✓	Idalou Aux. #2, army	5-1/2 ENE. 33-42-30, 105-35-00	3189'	54 _h L ₅		Elevation of city.
Ireland	Barnes	1/2 NE; RR W. 31-34, 97-58	1200'	16	Austin	*
Iraan	Iraan	5 NW. 30-58-00, 101-57-30	2300'	26	Austin	*
Jacksonville	Jacksonville	3-1/2 N; US 69 E. 32-01, 95-17	400'	24 S ₃	Shreveport	No storage
Kerrick	Kerrick	1-1/2 N; US 287, RR SW. 36-30-15, 102-14-30	3850'	19 S ₂	Trinidad	
(A) Kerrville (N) ✓	Louis Schreiner	3-9/10 SE; RR SW; State 27, 1-1/2 W. 29-59, 99-05	1590'	44 _h S ₃	Austin	
(N) Kilgore	Elder	2 NE; RR E; State 26 W. 32-24, 94-51	350'	27 S	Shreveport	Repairs avail.
(A) Killen (Camp Hood) ✓	Camp Hood Landing Field, army	2 NE; in SE corner Camp Hood. 31-08-30, 97-43-15	920'	36 S ₁	Austin	CLOSED
(N) Kingsville	Kingsville, MAAS (North and South Fld.)	3-1/2 ESE; highway NW. 27-30-30, 97-48-45	46'	61 _h L ₅ S ₃	Corpus Christi	73-87 oct. No beacon. Course lights for local training control purposes.
Kirbyville	Richter	1-3/4 S; RR, State 8 E; lake 1-1/4 NW. 30-38-13, 93-53-50	175'	16	Beaumont	*
(A) Lamesa ✓	Lamesa, army	7-1/2 N; US 87, RR SE. 32-50-45, 101-55-00	3031'	43 _h S ₃	Dallas	73 oct. No storage. Building area obst. lighted. CLOSED
(A) Laredo ✓	Laredo AAF	3-1/2 NE; US 81, 1-1/2 NNE. 27-32-30, 99-28-00	504'	65 _h R ₁ L ₅ S ₃	Corpus Christi	T-396 kcs., cont. 87-91-100 oct. No storage. Warning - inter. aerial and ground gunnery.
(A) Laredo ✓	Laredo AAF Aux. Field	60 NW. 28-12, 100-05				No data avail. Closed to military planes except by permission of Commanding Officer.
Littlefield ✓	Duggan	3/4 S; State 51 E. 33-54-24, 102-19-51	3550'	27 S ₂	Roswell	

* UNDESIGNATED T-TOWER R-RANGE

TEXAS

CITY	AIRPORT NAME	LOCATION	ELEV.	CLASS	CHART	REMARKS
Longfellow	Yoas Ranch	6-1/2 SW; RR NW; road E. 30-06-15, 102-43-45	3675'	36	El Paso	*
Lubbock	Commercial	3-3/10 SE; bet. US 87 and US 84. 33-32-45, 101-48-45	3240'	40 S ₃	Dallas	
(A) Lubbock	Commercial #2	4 WSW; US 62, 1 W; US 87, 3 SE. 33-33-30, 101-54-30	3200'	25 S ₃	Dallas	
(A) Lubbock	Lubbock AAF	9 W; RR, road S. 33-36, 102-03	3327'	65 _h R ₂ L ₃ S ₃	Dallas	T-396 kcs., cont. 73-87 oct.
(A) Lubbock	South Plains AAF	5-1/2 NNE; US 87 W. 33-39-30, 101-48-30	3233'	65 _h R ₁ L ₅ S ₃	Dallas	T-272 kcs., cont. 73-91-100 oct. No storage. Training. CLOSED.
Lufkin	Lufkin	1-1/2 NW; US 69, State 40 NE, road SW. 31-21, 94-45	316'	31 S ₃	Beaumont	No storage.
McAllen	McAllen	1 S; US 83 E. 26-11, 98-15	110'	38 S ₃	Corpus Christi	
McCamey	McCamey	4/5 SW; US 67, 1 N; RR N. 31-07-15, 102-13-45	2425'	32 S ₃	El Paso	Pole lines W and ENE/WSW, N ends WNW/ESE, MNW/SSE strips.
(A) Madisonville	Madisonville	1/2 NW. 30-57, 95-53	272'	18	Beaumont	* Emergency landing field. Elevation of city.
Marathon	Marathon	1 SE; US 90, RR N. 30-11-45, 103-14-00	4039'	44	El Paso	*
(A) Marfa	Marfa (new), army	4-1/10 N; State 17 E. 30-21-20, 104-00-40	4832'	53 _h L	El Paso	Portable lighting on 2 runways
(A) Marfa	Marfa (old)	1-1/2 ENE; road W; US 90 1-1/2 S. 30-19-30, 104-00-00	4810'	40 L S	El Paso	* Semi-permanent lighting avail. Servicing for Army, CAP only.
(A) Marfa	Marfa AAF	9 ESE; US 67, 90, RR N. 30-16-00, 103-52-30	4854'	75 _h R ₂ L ₅ S ₃	El Paso	T-296 kcs., cont. 73, 87 oct. Intensive student training.
Marshall	Marshall	4 SE; US 80, 1-1/2 N. 32-31, 94-18	400'	35 S ₃	Shreveport	
(A) Matagorda Is. (Pt. O'Connor)	Gulf Weather Station, army	2 NE of Matagorda Light- house. 28-21, 96-25	5'	50 S ₃	San Antonio	No storage.
(A) Matagorda Is. (Pt. O'Connor)	Matagorda Island Bombing and Gunnery Range, army	9SSW of Port O'Connor. 28-19-30, 96-27-50	5'	40 _h L ₅ S ₃	San Antonio	80-90 oct. CLOSED.
(A) Matagorda Pen- insula (Pt. O'Connor)	Matagorda Peninsula Bombing Range, army	6-1/2 E of Port O'Connor; bay N. 28-27, 96-18	5'	40 R ₁ L ₅ S ₃	San Antonio	T-116.1, 126.18 mc., daylight hrs. 87-100 oct. No Beacon. Lights avail. on 2 hr. notice. CLOSED.
Mexia	Mexia	1 SE; bet. roads; RR 1-1/4 S. 31-40, 96-28	550'	24 S ₁	Austin	
(A) Midland	Midland AAF	9-1/2 WSW; road, RR S. 31-56-30, 102-12-30	2856'	65 _h R ₂ L ₅ S ₃	El Paso	T-396 kcs., cont. 87-100 oct. CLOSED.
(A) Midland	Midland #2, army	3 NW; State 137, 1-1/2 E. 32-01-45, 102-06-15	2796'	66 _h R ₁ L ₅ S ₃	Roswell	T-219 kcs., 126.18 mc. 87-91-100 oct. No storage.
(A) Mineral Wells	Mineral Wells	1-1/10 ESE; road W and S. 32-47-45, 98-06-00	871'	29 S ₃	Dallas	
(A) Mineral Wells	Mineral Wells (new)	3-1/2 SE; US 80A; RR 1-1/2 N. 32-46-45, 98-03-45	938'	42 _h L ₅	Dallas	*
(A) Mission	Moore, army	12 N; RR, road 2-1/2 E 26-23, 98-20	216'	50 _h R ₂ L ₅ S ₃	Corpus Christi	T-278 kcs., cont. 80-100 oct. Student training. Contact tower over 15 mi. out.
(A) Mission (Edinburg)	Moore Aux. #1, army	10 N Edinburg; RR 1 W; US 281 W. 26-26-30, 98-07-45	80'	40 _h L ₅	Corpus Christi	Contact lights on req.
(A) Mission (La Grulla)	Moore Aux. #3, army	4 N La Grulla. 26-20-15, 98-36-45	300'	30 _h L ₅	Corpus Christi	

TEXAS

* UNDESIGNATED T-TOWER R-RANGE

112
TEXAS

CITY	AIRPORT NAME	LOCATION	ELEV.	CLASS	CHART	REMARKS
Mission	Shary	1/2 N ^W ; canal SE; RR; road E. 26-13, 98-20	140'	30 S ₃	Corpus Christi	
Monohans	Agey	1-1/2 SW; US 80, RR N. 31-35, 102-55	2643'	29 S ₂	El Paso	
Navasota	Site 10, GS-WC	2 E; State 45 N. 30-24-06, 96-03-00	354'	30 L ₂	Austin	*
(N) Newark (Port Worth)	Eagle Mountain Lake NAS	1 SSE; lake W. 32-59, 97-29	680'	60 _h L ₅ S ₃	San Antonio	71-100 oct. No storage.
Odem	Odem	1-1/2 SSW; St. 96; 1/5 NW; riv. 1-1/2 S. 27-55-30, 97-35-00	50'	26	Corpus	* 4' fence N; 20' poles 100' NW; 15' trees 50' W.
Odessa	Odessa (Ector County)	1 W; RR; US 80 S. 31-50, 102-23	2880'	43 S ₃	El Paso	
Ozona	Ozona	4-9/10 WSW; US 290 N. 30-41-45, 101-16-45	2400'	52	Austin	* Cattle on fld.
(A) Palacios	Palacios AAF	2-7/10 NNW; 1-1/2 NW of Camp Hulen. 28-43-30, 96-15-00	13'	50 _h R ₂ L ₅ S ₃	San Antonio	T-278 kcs., 7a.m. to 12 midnight; 91-100 oct. No storage.
(A) Palestine	Palestine	4-1/2 WNW; US 287, 1/2 N. 31-46-40, 95-42-20	410'	40 _h L ₅ S ₂	Beaumont	
Pampa	Site 4, AQ-KC	1-2/5 NE; N of Pampa Arpt. 35-33-15, 100-57-00	3197'	50 L ₃ S ₁	Oklahoma City	*
Pampa	Pampa	1 NE; S of CAA Int. Fld. 35-32-45, 100-57-00	3200'	50 S ₃	Oklahoma City	182' tower 3/4 SSW. Tanks 1 mi. E.
(A) Pampa	Pampa AAF	12-3/10 E; RR, State 152, 1 N. 35-32, 100-44	3130'	65 _h R ₂ L ₅ S ₃	Oklahoma City	T-396 kcs., cont. 73-91 oct. Student training.
(A) Paris	Cox AAF	6-3/5 ESE; RR 1 N; Hwy. 1-1/2 N. 33-38-15, 95-26-45	546'	46 _h L ₅ S ₁	Shreveport	73-91-100 oct.
Paris	Legion	1-9/10 NW; lake 1-1/2 N; RR E. 33-40-45, 95-34-45	538'	31 S ₃	Shreveport	
Parker	Site 48, JI-FV	1/2 N; State 171 W. 32-15, 97-17	847'	31 L ₃	Dallas	*
Pawnee	Site 22, JI-FV	4 NW; 9 SE of Fashing; RR, US 15 W. 28-39, 98-02	368'	30 L ₂	San Antonio	*
(A) Pecos	Pecos AAF	2-1/5 SSW; RR, State 17 W. 31-24, 103-31	2607'	72 _h R ₁ L ₅ S ₃	El Paso	T-396 kcs., cont. 73-87 oct. Basic training.
Perryton	Perryton	3 ENE; State 117, 1 N. 36-24-30, 100-45-00	2942'	31 S ₂	Wichita	Soft for short periods after rain.
(A) Plainview	Plainview	5-1/2 N; RR; US 87 E. 34-16-15, 101-43-00	3368'	49 S ₂	Oklahoma City	
Port Arthur	Beaumont					See Beaumont, Tex.
Port Arthur	Parker	4 NNW; RR NE; US 59 SW. 29-55, 93-58	5'	34 S ₃	New Orleans	
Poteet	Poteet	1/4 SW; dry creek S. 29-02-45, 98-34-45	300'	21	San Antonio	*
Premont	4-G Ranch	12 W; road N. 27-22-30, 98-19-00	280'	21 S ₁	Corpus Christi	
Presidio	Presidio	4-1/5 N; US 67 W; creek E. 29-37, 104-21	2850'	48	Del Rio	*
Fyote	O'Brien Ranch	3-1/2 NE; US 80, 1 S; St. 115 1-3/4 E. 31-34, 103-05	2500'	22	El Paso	*

* UNDESIGNATED T-TOWER R-RANGE

TEXAS

CITY	AIRPORT NAME	LOCATION	ELEV.	CLASS	CHART	REMARKS
Pyote	Pyote AAF	1 SW; US 80, RR 1/2 N. 31-31-00, 103-08-30	2612'	84 _h R ₁ L ₅ S ₃	El Paso	T-272 kcs., cont. 73-91-100 oct.
Ranger	Ranger	1-1/5 S; US 80, RR W. 32-27-15, 98-41-00	1420'	28	Dallas	*
Raymondville	Site 5, JI-FV	3-1/2 NNE; State 96, RR W. 26-31-45, 97-45-45	34'	29 L ₂	Corpus Christi	*
(N) Rhome (Ft. Worth)	Rhame Aux. navy	2-1/2 W; State #114 NE 33-03-15, 97-31-00	740'	60	San Antonio	
Rita Santa	Rita Santa	1/2 S. 31-13-00, 101-39-30	2800'	40	Austin	* 80' derricks W; 75' ridge S.
Rock Springs	Sherrill	4 W; State 55, 2 NE; State 41, 1/2 S. 30-01-30, 100-16-30	2400'	21	Austin	*
Rosenburg	Fort Bend County	2-1/2 SW; US 59, RR N. 29-31-30, 95-48-30	146'	38	San Antonio	*
Salt Flat	Site 8A, EO-FV	80 E of El Paso; range sta. 3 N; US 62 S. 31-45, 105-05	3710'	40 R ₁ L ₃ S ₁	El Paso	* R-335 kcs., cont. 73 oct.
(A) San Angelo	Goodfellow, army	3SE; roads N, W. 31-25-50, 100-24-20	1876'	55 _h R ₂ L ₅ S ₃	Austin	T-396 kcs., cont. 87-91-100 oct. Heavy student traffic 30 mi. radius.
San Angelo	North Concho	1-7/10 WNW; RR E; river W. 31-28-30, 100-27-45	1850'	25 S ₂	Austin	
(A) San Angelo	San Angelo AAF	8-1/2 SSW; road NW; lake N. 31-21-30, 100-30-30	1901'	59 _h R ₁ L ₅ S ₃	Austin	T-272 kcs., cont. 87-91 oct.
San Antonio	Bexar County					No data avail.
(A) San Antonio	Brooks, army	6-1/2 SSE; RR W; US 181, 1/4 W. 29-20-30, 98-27-00	585'	50 _h R ₁ L ₅ S ₃	San Antonio	T-396 kcs., cont. 80 oct.
San Antonio	Hurt					No data avail.
(A) San Antonio	Kelly, army	6 SW; RR E; US 81, 1-1/2 SE. 29-22-40, 98-34-40	670'	73 _h R ₁ L ₅ S ₃	San Antonio	T-219 kcs., 116.00, 126.18 mc., cont. 73-100 oct. 175' water tower 3600' N of NE corner fld.
(A) San Antonio	Randolph, army	15-4/5 ENE; RR, US 90 NW. 29-31-56, 98-16-47	760'	105 R ₂ L ₅ S ₂	San Antonio	T-272 kcs., 126.18 mc., cont. 80-100 oct.
(A) San Antonio (N)	San Antonio (Alamo Field)	7 N; US 281, 1 W; RR 2-3/10 E. 29-32, 98-29	783'	57 _h R ₂ L ₅ S ₃	San Antonio	T-278 kcs., cont. 100 oct. No storage. Closed nights to all except scheduled airlines or in emergency.
(A) San Antonio	Stinson, army	6-1/5 SSE; RR 1 E; US 1 W. 29-20-15, 98-28-15	567'	49 _h R ₁ L ₅ S ₃	San Antonio	T-209 kcs., cont. 73-87-91-100 oct.
San Antonio	Wilcut	7 SSW; road W. 29-20-00, 98-32-45	630'	24	San Antonio	*
San Antonio	Yates	15 NNE; US 281, 1 W. 29-37, 98-27	968'	33	San Antonio	*
San Benito	Site 2, JI-FV	1/2 E; US 83, 1 S. 26-08, 97-37	31	26 L ₃	Corpus Christi	* 30' blimp mast close to center of fld. on S side - caution.
(A) San Marcos	Site 31B, JI-FV	2 SE; State 80 N. 29-52, 97-55	377'	39 L ₃ S ₂	San Antonio	
(A) San Marcos	San Marcos AAF	5 E; river 1-2/5 W; RR S. 29-53-30, 97-52-00	584'	62 _h R ₂ L ₅ S ₃	San Antonio	T-317 kcs., cont. 87-91 oct. Portable lights avail. No 100 oct available
(A) Sherman	Gaskin Aux., army	12-3/5 SW; St. 289, 2 E. 33-30-30, 96-45-45	730'	40 _h L ₅	Dallas	4996 x 5737' turfed allway landing area avail. Aux. to Perrin Fld.
Sherman	Sherman	1 SE; US 82, 1 N. 33-37-45, 96-35-15	732'	25 _h S ₁	Dallas	
(A) Sherman	Perrin, army	6-2/5 NNW; Pottsboro, RR 3 N. 33-42-46, 96-39-58	740'	51 _h R ₁ L ₅ S ₃	Dallas	T-219 kcs., cont. 87-91-100 oct. Extensive student training.

TEXAS

CITY	AIRPORT NAME	LOCATION	ELEV.	CLASS	CHART	REMARKS
Simms	Site 14, DL-LV	1/4 NE; State 98 E. 33-22, 94-30	360'	26 L ₃	Shreveport	
Sinton	Sinton	2 SE; US 181 S. 28-01-30, 97-28-30	50'	18 S ₂	San Antonio	
(A) Stamford	Stamford Arledge Field (Main Airdrome)	5 SE; US 380, RR SW. 32-54-30, 99-43-30	1600'	20 S ₃	Dallas	CPS. Restricted to Army operations. 75-91 oct.
Stamford	Stamford	2 N; US 277 E. 32-58-40, 99-48-00	1603'	24 S ₃	Dallas	
Stephenville	Stephenville	1-1/5 NNW; US 281, 1 E; St. 108 E. 32-13-45, 98-13-15	1283'	19 S ₃	Dallas	*
(A) Sulphur Springs	Site 7B, DL-LV	1-1/2 NW; State 154 E; RR 1 S. 33-09-30, 95-37-15	490'	35 R ₁ L ₃	Shreveport	* Voice, 224 kcs., on req. only. Student training within 15 mi. radius.
(A) Sweetwater	Avenger	3-1/2 W; US 80, RR S. 32-28-30, 100-28-00	2370'	45 _h L ₅ S ₃	Dallas	CPS. 73-87 oct. Civilian flying permitted. Mun. hangar S of fld. Extensive training. CLOSED
(A) Temple	Site 40, JI-FV	2 NNW; State 36, 1/2 S. 31-07-15, 97-22-00	763'	28 _h L ₃ S ₂	Austin	
(A) Temple	Temple AAF	5-1/2 NW; State 36 SW; State 317 NNW. 31-09-04, 97-24-32	675'	41 _h L ₅	Austin	
Terlingua	Terlingua	2 E; State 118 S; mins. 1-1/2 N. 29-19-30, 103-35-00	2700'	21	Del Rio	*
(A) Terrell	Terrell, army	1-1/2 SSE; RR 1 W. 32-43-30, 96-16-30	490'	30 _h S ₃	Dallas	73, 87 oct. Obst. lights avail. Flare pots and glide indicator on advance request.
Terrell	Wallace	2 W; RR, US 80 S. 32-45, 96-19	540'	19 S ₂	Dallas	
Texarkana	Texarkana	6 W; US 82, RR 1/2 N. 33-26-15, 94-08-45	340'	25 S ₃	Shreveport	20' house 300' NW; 30' trees 350' NW.
(N) Texhoma	Texhoma	1 SSW; US 54, RR N. 36-29-15, 101-47-15	3460'	30 S ₃	Wichita	
Twitty	Site 8A, AQ-IS	4/5 SE; US 83 W. 35-17-30, 100-13-00	2210'	38 L ₃	Oklahoma City	*
Tyler	Stewart	2 E; States 31 N, 64 S. 32-20-45, 95-15-45	520'	19 S ₃	Shreveport	No storage.
(A) Tyler	Pounds, army	5-1/2 W; State 64 N. 32-21, 95-24	544'	51 _h R ₁ L ₅ S ₂	Shreveport	T-396 kcs. 91 oct. Use runways only. Con- tact lights on req.
(A) Uvalde	Garner	2-9/10 E; US 90, 1 N. 29-13, 99-44	936'	70 S ₃	Del Rio	CPS. Restricted to army training.
(A) Uvalde	Uvalde (Practice Fld. #1)	2-1/2 W; US 90 N. 29-13, 99-50	964'	32	Del Rio	* Restricted to army training.
(A) Van Horn	Van Horn	1/2 SE; RR, US 80 N. 31-01-30, 104-49-15	4040'	26	El Paso	*
Varisco (Bryan)	Varisco	1/2 SE; 10 W Bryan; US 21 N; river S. 30-38-15, 96-31-20	300'	20	Austin	*
(A) Vernon	Site 15, AQ-FV	8 N; US 283, 3 E. 34-16, 99-18	1332'	32 L ₂	Oklahoma City	*
Vernon	Vernon	2-2/5 N; US 283 E. 34-13-30, 99-17-00	1250	43 _h L ₅ S ₁	Oklahoma City	
(A) Vernon	Victory	5-9/10 SSW; US 183, 283 1 E. 34-04-30, 99-17-30	1230'	19 _h S ₃	Oklahoma City	73-87 oct. CPS. Restricted to Army training 5280 x 5280' allway area avail. No storage.
(A) Victoria	Alco AAF	5-1/2 WSW; RR S, 4 E; State 59 SE. 28-46-43, 97-05-32	1071'	57 _h R ₁ L ₅ S ₃	San Antonio	No Army repair facilities. T-396kcs., cont. 87-91-100 oct. Student train.

* UNDESIGNATED T-TOWER R-RANGE

58789 O - 44 - 10

TEXAS

CITY	AIRPORT NAME	LOCATION	ELEV.	CLASS	CHART	REMARKS
(A) Victoria	✓ Aloe AAF Aux. #10	19-4/5 WSW; 5-3/5 ENE Colliad. 28-41-30, 97-17-00	150'	40 _h L ₅	San Antonio	
(A) Victoria	✓ Foster, army	7 NE; US 59 S. 28-51-25, 96-55-05	104'	50 _h R ₂ L ₅ S ₃	San Antonio	T-219 kcs., 116.1, 126.18 mcs., cont. 73-87-100 oct. B-2 lights on req. No storage.
(A) Victoria	✓ Foster Aux. #4, army	12-1/2 NNW Victoria. 28-58-15, 97-03-45	186'	56 _h L ₅	San Antonio	
(A) Waco	✓ Aux. Field #2, army	10-1/2 SE. 31-26-15, 97-02-00		L ₁	Austin	Portable white beacon operates 9p.m.-2a.m. except Sunday. No other data avail.
(A) Waco	✓ Blackland AAF	6 NW; lake S. 31-36-45, 97-13-30	500'	57 _h R ₂ L ₃ S ₃	Austin	T-317 kcs., cont. 73-87-91-100 oct. Student training. No storage, ramp only. No boundary lights
Waco	Jack V. Newland	4-1/2 SSE; RR E; US 77, 2 W. 31-30, 97-05	410'	25 S ₃	Austin	
(A) Waco	✓ Waco	3 W; State 67 S. 31-32-30, 97-11-15	575'	37 _h L ₄ S ₃	Austin	Lights on request.
(A) Waco	✓ Waco AAF	7 NNE; between 2 RRs. 31-38, 97-05	466'	63 _h R ₁ L ₅ S ₃	Austin	T-396 kcs., cont. 73-87-100 oct. Student training. No storage, tie down on ramp only.
Waxahachie	✓ Waxahachie	3 NE; RR, 2 S; hwy. 2 N. 32-24-15, 96-47-30	585'	31	Dallas	*
Weatherford	Weatherford	1-3/10 WSW; US 80 N. 32-45, 97-49	1050'	14	Dallas	*
Westbrook	Site 32, EO-FV	1-1/2 S; RR, US 80, 2 N. 32-21, 101-00	2188'	34 L ₃	Dallas	*
Wharton	✓ Wharton	1-1/2 ENE; highway, RR N. 29-18-30, 96-05-15	100'	45 S ₃	New Orleans	
(A) Wichita Falls	✓ Armstrong	8-1/2 NNW; RR W. 34-01-30, 98-33-00	1050'	30	Dallas	*
(A) Wichita Falls	✓ Shepherd (Kell Field)	5 NNW; US 277 W. 33-59, 98-31	1026'	60 _h R ₂ L ₅ S ₃	Dallas	T-201 kcs., 126.18 mc., cont. 75-87-91 oct. No boundary lights
Wichita Falls	Wichita Falls Commercial	3-1/10 S; US 281 W. 33-53, 98-28	975'	30 S ₂	Dallas	Flood lights NW/SE strip; circle fld. twice before landing nights.
Wills Point	Site 7, FV-AG	5-1/2 NW; RR, US 80, 5 S. 32-47-15, 96-02-30	520'	31 L ₃	Dallas	*
Wink	Hines	2-1/2 SE; RR, 1 E. 31-45-00, 103-07-30	2800'	32	El Paso	*
(A) Wink	✓ Wink	3-1/2 NW; road SE. 31-46-40, 103-12-20	2817'	70 _h R ₁ L ₅ S ₁	El Paso	* R-260 kcs., cont.
Yoakum	✓ Site 7, JR-HU	5 NW; State 111 S. 29-19-21, 97-13-21	387'	39 R ₁ L ₃	San Antonio	*

TEXAS

* UNDESIGNATED T-TOWER R-RANGE

CITY	AIRPORT NAME	LOCATION	ELEV.	CLASS	CHART	REMARKS
Brigham	Brigham	3 NW; US 30; RR 1/4 S; lake NW. 41-32-30, 112-03-30	4220'	32 L ₃ S ₂	Salt Lake City	
Bryce Canyon (Ruby's Inn)	Bryce Canyon	5-1/2 N; St. 12; 1/2 S; 37-42-15, 112-09-00	7580'	46	Grand Canyon	* 300' hills SE, SW.
Cedar City	Cedar City	2-3/10 NW; St. 19; 1/2 W; US 91; 1-1/2 E; 37-42-00, 113-05-30	5660'	55 _h L ₅ S ₃	Grand Canyon	
Delta	Delta	4-4/5 ENE; US 6 NW; reservoir NE. 39-22-45, 112-30-30	4755'	61 _h R ₁ L ₅	Grand Junction	* R-212, cont.
Enterprise	Site 39, IA-SL	8 NNE; State 56, 1 S. 37-40-45, 113-39-15	5199'	40 R ₁ L ₃	Grand Canyon	* R-341 kcs., cont.
(A) Ephraim	Manti-Ephraim	2-4/5 SW; US 89, 1/2 E; RR E. 39-19-45, 11-37-00	5500'	35 S ₃	Grand Junction	
Fairfield	Site 59A, IA-SL	6 NE; State 73, 1-1/2 W; RR SE. 40-20-30, 112-02-30	4963'	55 R ₁ L ₃	Salt Lake City	* R-362 kcs., cont.
Fillmore	Fillmore	2 WSW; US 91, 1-3/4 SE. 38-57-30, 112-21-45	5008'	50	Grand Junction	*
Grantsville	Site 60, SF-SL	3 N; US 40, 2 SW; St. 138E; RR 2 E. 40-38-30, 112-29-00	4229'	44 L ₃	Salt Lake City	* 30' poles E.
Knolls	Site 56, SF-SL	5 ENE; US 40, 50, 1 S. 40-44-00, 113-12-30	4360'	42 L ₃	Salt Lake City	*
(A) Logan	Logan-Cache County	3-1/2 NNW; US 91, 1 E; RR E. 41-47-00, 111-51-30	4460'	53 _h L ₅ S ₃	Salt Lake City	14' poles NE and SW.
(A) Low (Knolls)	Low Flight Strip, army	11-4/5 W; US 40, 50, 4-1/2 S. 40-27-00, 113-11-45	4241'	71 _h L ₅	Salt Lake City	
Lucin	Site 52, IA-SL	3-1/2 E; RR 1-1/2 S. 41-22-30, 113-51-00	4412'	50 L ₃	Salt Lake City	*
(N) Midvale	Midvale	1 SW; RR NW. 40-36; 11-55	4220'	20	Salt Lake City	
Milferd	Site 45, IA-SL	2-3/10 NNW; road E; RR 1 E. 38-25-45, 113-01-30	4050'	37 R ₁ L ₃	Grand Junction	* R-320 kcs., cont.
Mt. Pleasant	Mt. Pleasant	1-1/2 SSW; US 89 SE; RR NW. 39-31-30, 111-28-30	5857'	30	Grand Junction	*
Myton	Myton	1 E; river W; road S. 40-11-30, 110-01-00	5090'	31	Salt Lake City	*
(A) Ogden	Hill, army	7 S; warehouses, tracks NW. 41-08-00, 111-57-45	4784'	75 _h R ₁ L ₅ S ₃	Salt Lake City	T-396 kcs.; 126.18 mo., cont. 100 oct. 9500' mths. 6 mi. E. Use runways only.
(A) Ogden (N)	Robert H. Hinckley	3-1/2 SW; RR NW, SE; US 91 W. 41-11-45, 112-01-00	4450'	56 _h R ₂ L ₅ S ₃	Salt Lake City	T-284 kcs. Student training; 40' pole line E. 73-80 oct.
Plymouth	Site 7, SL-GT	1-1/2 NNW; river W; road S, W. 41-52-30, 112-10-45	4430'	36 R ₁ L ₃	Salt Lake City	* R-314 kcs., cont.
(N) Price	Carbon County	2-4/5 E; road E. 39-36-30, 110-45-00	5800'	30 S ₂	Grand Junction	73 oct.
Promontory Point	Site 3, SL-PO	1/2 W; RR S. 25-1/2 W Ogden 41-13, 112-27	4250'	30 L ₃	Salt Lake City	* R-314 kcs., cont.
Provo	Provo	2-4/5 WSW; lake 1/2 W; St. 14, 1 NE. 40-13-15, 111-42-00	4500'	71 _h L ₅ S ₃	Salt Lake City	Flt. lights on request.
Richfield	Richfield	1-4/5 S; US 89 W; RR E. 38-44-30, 112-05-45	5340'	30 S ₃	Grand Junction	
St. George	St. George	1-1/2 SW; US 91, 1-1/2 N; riv. SW. 37-05-30, 113-35-45	3050'	40 L ₂ S ₂	Grand Canyon	Lights on req.

* UNDESIGNATED T-TOWER R-RANGE

UTAH

CITY	AIRPORT NAME	LOCATION	ELEV.	CLASS	CHART	REMARKS
(A) Salt Lake City	Salt Lake No. 1	2-1/2 W; US 40, RR S. 40-46-30, 111-57-45	4220'	56 _h R ₂ L ₆ S ₃	Salt Lake City	T-278 kws., cont. 100 oct. Restricted to planes equipped with at least radio receiver.
(A) Salt Lake City (Midvale)	Salt Lake No. 2	10-1/2 SW; RR 1/4 W, State 48 E. 40-37-15, 111-59-31	4600'	56 _h L ₆ S ₂	Salt Lake City	
Salt Lake City	Utah Central	4 SW; State 201 W. 40-43-15, 111-58-15	4240'	30 S ₃	Salt Lake City	
Spanish Fork	Spanish Fork	2 NW; RR 1/2 SE; State 147, 1 S. 40-08, 111-40	4580'	49 S ₃	Salt Lake City	
(A) Tooele	Dugway, army	44-1/2 SW; 19-1/2 NW of Indian Spgs. 40-10, 113-00	4535'	73 _h L ₆ S ₃	Salt Lake City	100 oct. No storage. CLOSED.
(A) Wendover	Wendover, army	1/2 S; RR, hwy. N. 40-44-00, 114-02-15	4237'	81 _h R ₂ L ₆ S ₃	Elko	T-201 kws., 125.18 mo., cont. 73-91-100 oct. No boundary lights. No storage. Mts. N, W.

VERMONT

CITY	AIRPORT NAME	LOCATION	ELEV.	CLASS	CHART	REMARKS
Barre	Barre-Montpelier					See Berlin.
Berlin	Barre-Montpelier	4/5 SE; 4 S of Montpelier Rd. E. 44-12-15, 72-33-45	1100'	40 _h S ₃	Burlington	80 oct. Student training.
(N) Bristol	Bristol	7/10 W; RR N; hwy. 17 S. 44-08-15, 73-05-30	570'	22 S ₃	Burlington	* 73 oct.
Burlington	Burlington	3 E; US 2 S; lake N. 44-28, 73-09	331'	43 _h R ₂ L ₆ S ₃	Burlington	T-278 kws., cont. No flood lights. 80-90 oct.
Fair Haven	Fair Haven	1-1/2 W; State 30A E. 43-37-00, 73-16-30	370'	20 S ₂	Burlington	80 oct. 24' bldg. 100' E; fld. surrounded by 185' to 440' hills.
Montpelier	Barre-Montpelier					See Berlin, Vt.
Morrisville	Copley	4/5 E; RR 1/2 N. 44-33-30, 72-35-00	760'	21	Burlington	*
Newport (Coventry)	Newport	2-1/2 SSW; RR 1 E. 44-54-00, 72-15-15	930'	40 _h	Burlington	*
Rutland	MacArthur	5-4/5 SSE; US 7 W 43-31-30, 72-57-00	787'	40 _h L	Albany	* Boundary lights avail.
St. Johnsbury	Brown	5-1/5 N; US 5, RR E. 44-29-45, 72-01-00	807'	23 S ₂	Burlington	80 oct.
Springfield	Hartness	3-4/5 NNW; hwy jct. W. 43-20-30, 72-31-00	570'	24 S ₂	Albany	80 oct.
Swanton	Missisquoi	1-7/10 NE; RR S; State 104B N. 44-56-00, 73-05-30	235'	2C	Burlington	*
(N) White River Junction	Twin State	1 SW; US 5 W; river, RR E. 43-38-30, 72-20-00	540'	30 L ₂ S ₃	Albany	No beacon. Student training.

UTAH — VERMONT

* UNDESIGNATED T-TOWER R-RANGE

VERMONT						
CITY	AIRPORT NAME	LOCATION	ELEV.	CLASS	CHART	REMARKS
VIRGINIA						
CITY	AIRPORT NAME	LOCATION	ELEV.	CLASS	CHART	REMARKS
(N) Alexandria	Beacon	4 S, US 1 E. 58-48-24, 77-05-04	240'	20 S ₃	Washington	* Repairs for military aircraft only.
(N) Alexandria (Hybla Valley)	Hybla Valley HAF	5-1/2 SSW, US 1 E. 58-45, 77-05	40'	50	Washington	
(N) Blacksburg	V.P.I.	1-3/10 SSE, road W, State 8 E. 37-12-54, 80-24-27	2100'	28 _h L ₁ S ₃	Winston-Salem	No storage.
(A) Blackstone	Blackstone AAF	2-1/2 ESE, State 40 N. 37-04-50, 77-58-00	436'	55 _h R ₂ L ₆ S ₃	Norfolk	T-284 kos., 126.18 mo., days only. 90-100 oot.
Calverton	Calverton-Ashburn	1 SW, RR, State 28 SE. 58-37-30, 77-41-30	500'	20	Washington	*
Charlottesville	University of Virginia	6 SE, between river, State 729. 38-00, 78-24	500'	50 S ₃	Huntington	
Chilhowie	Site 29B, NA-NA	4 SE, river N, W, St. 81 N, W. 56-45, 81-39	2220'	33 L ₃	Winston-Salem	*
(N) Chincoteague	Chincoteague NAAS	3-1/5 W. 37-58, 75-26	35'	60 _h R ₁ L ₆ S ₃	Norfolk	T-3295 kos., days only. 100 oot.
Clarksville	Clarksville-Finchley	4-1/2 ENE, State 68, RR S. 58-40, 78-29	450'	16	Winston-Salem	*
Clover	Clover	5 SW, US 360 S. 36-48-16, 78-46-57	350'	20	Winston-Salem	*
Colonial Heights	Colonial Heights (Petersburg)	1-1/2 NE of Petersburg, RR W. 57-15-00, 77-25-30	60'	24 S ₁	Norfolk	
Covington	Covington-Clifton Forge	7 E, US 60 S, river N, RR S. 37-48, 79-55	1115'	20	Winston-Salem	
(N) Creeds (Munden)	Creeds NAAS	3 NNE of Munden, bay 1 E. 56-37-00, 76-00-50	6'	25 _h R ₁ L ₆ S ₃	Norfolk	T-3295 kos., 8 a.m. to sunset. 72-91-100 oot. No storage.
(N) Dahlgren	Dahlgren HAF (NPG)	1/2 E, 24 E of Fredericks- burg, St. 614 E. 58-20, 77-02	16'	28 _h R ₁ L ₅ S ₂	Washington	T-368 kos., cont. 100 oot.
Danville	Danville, Site 34, AG-1G	3-3/10 ESE, river 1-1/2 SW, US 58 N. 36-54-50, 79-20-54	680'	40 R ₁ L ₃ S ₃	Winston-Salem	Voice, 344 kos., on req. only. Lighted pole 500' N of rot. beacon.
Emporia	Emporia	3 E, Route #58 S. 56-41-30, 77-29-30	120'	42 _h	Norfolk	Avail. in emergency only.
Farmville	Farmville	1 NW, RR 1/4 S, river 1/2 N 57-19-50, 78-25-18	325'	20 S ₃	Winston-Salem	100' trees 600' W of E/W strip. 100' water tank 1800' S of E/E strip.
(N) Pentress	Pentress-NAAS	2-1/2 ESE, highway N. 36-41, 76-09	15'	25 _h R ₁ L ₆ S ₃	Norfolk	T-3295 kos., 8 a.m. to sunset. 72-91-100 oot. No storage.
(N) Franklin	Franklin NAAS	1-7/10 NE, US 58, RR SE. 35-41-45, 76-54-00	56'	50 _h R ₁ L ₅ S ₃	Norfolk	T-3295 kos., 8 a.m. to sunset. 72-87-100 oot.
Galax	Galax	6-1/2 S, State 89 E. 36-34-40, 80-55-00	2575'	18 S ₂	Winston-Salem	

* UNDESIGNATED T-TOWER R-RANGE

VIRGINIA

CITY	AIRPORT NAME	LOCATION	ELEV.	CLASS	CHART	REMARKS
Gordonsville	Site 51, NA-WA	5 SSE; RR 4 W; US 15, 1 1/2 W. 38-03-47, 78-09-18	438'	18 B ₁ L ₃	Huntington	* B-388 kcs., cont.
Greys Point	Hummel	3 NE of Harmony 37-36, 76-27	30'	21	Norfolk	*
Harcum	Harcum	1/5 NW; St. 98 NE, rd. SE. 37-31, 76-31	85'	20	Norfolk	*
Harrisonburg	Hartman	1/2 NW; road N. 38-27-30, 78-51-10	1350'	22 S ₃	Huntington	
Hendron	Blue Ridge	4 SW; State 607 NE. 38-57-50, 77-27-20	260'	24	Washington	*
Hopewell	Hopewell	2 1/2 N; State 10, 1 S; river N.W.W. 37-18-25, 77-13-15	20'	24 S ₂	Norfolk	
Hot Springs	Ingalls	3 1/2 S; on E ridge of mtn.; US 220, 1 1/2 W. 37-57, 79-50	3760'	31	Winston-Salem	*
(A) Langley Field	Langley Field, army	3 W of Hampton; St. 167 SW; river NE, SE, 37-05, 76-21	10'	70 _h R ₂ L ₃ S ₃	Norfolk	T-278 kcs., 126.18, 116.1 mcs., cont. 100 oct.
Lawrenceville	Site 49B, JZ-NW	3 NW; US 158 1/2 N; RR 4 N; St. 140 N. 36-46-16, 77-47-40	317'	23 L ₃ S ₃	Norfolk	No storage.
(A) Lively	Site 6, NW-WA	3 W; river W; St. 622 N. 37-45, 76-34	16'	38 L ₃	Norfolk	* 35' trees and bldg. NW corner intersection of strips. 35' bldg. NW of E/W strip.
(N) Lynchburg	Preston Glenn	6-7/10 SSW; RR 1/4 N; State 678 N. 37-19-46, 79-12-33	935'	40 _h R ₁ S ₃	Winston-Salem	B-266 kcs., cont. 100 oct. NE/SW strip, 4100 x 500' avail.
Manassas	Manassas	2-7/10 NW; State 234 S; RR 1 S. 38-46-49, 77-30-06	250'	22	Washington	
Martinsville	Lester	1/4 NW; RR N, N; State 108 N. 36-42, 79-53	1000'	26 L S ₁	Winston-Salem	Flood lights avail.
Martinsville	Martinsville	3-1/2 SE; US 220 1/4 W. 36-38-07, 79-51-10	800'	16	Winston-Salem	*
(A) Melfa	Melfa Flight Strip, army.	1-3/10 W; US 13, 7/10 N. 37-39-00, 75-45-45	48'	70 _h	Norfolk	
Milford	Site 49B, AG-10	1-1/2 S; RR W. 37-59, 77-22	134'	21 L ₃	Norfolk	*
(N) Monogram (Drivers)	Monogram NAAS	2-4/5 W of Drivers; river W. 36-49-35, 76-34-20	20'	45 R ₁ S ₃	Norfolk	T-3295 kcs., 8 a.m. to sunset. 87 oct. No storage.
(N) Montvale	Burford's	1/2 SW; US 460 N. 37-23, 79-44	1000'	30 S ₂	Winston-Salem	
(A) Norfolk	Norfolk AAF	6 NW; RR SE; creek NW, W. 36-53-30, 76-12-00	22'	50 _h R ₂ L S ₃	Norfolk	T-269 kcs., cont. Portable B-2, obst. lights avail.
(N) Norfolk	Norfolk NAS (Chambers Field)	7 N; E end Naval Base; road N. 36-57-00, 76-18-15	9'	26 _h L ₄	Norfolk	
(N) Norfolk	Norfolk NAS (East Field)	6 N; creek N; Willoughby Bay N; RR SW, 36-56-00, 76-17-15	15'	43 _h R ₂ L ₅ S ₃	Norfolk	T-323 kcs., cont. 80, 87, 91, 100 oct.
(N) Oceana	Oceana NAAS	1 SW; 4 W of Va. Beach. 36-49-15, 76-01-45	16'	60 _h R ₁ L S ₃	Norfolk	T-3295 kcs., 8 a.m. to sunset. 91-100 oct. Obst. lights.
Parksley	Parksley	1/2 NW; State 673 S. 37-47, 75-40	40'	19	Norfolk	*
Petersburg	Colonial Heights					See Colonial Heights, Va.
(A) Petersburg	Petersburg	6-1/5 WSW; US 460, RR N. 37-11, 77-30	193'	50 _h L ₃	Norfolk	* Used by Army as Aux. Fld. Trees NE, N, SW.

VIRGINIA

* UNDESIGNATED T-TOWER R-RANGE

VIRGINIA

CITY	AIRPORT NAME	LOCATION	ELEV.	CLASS	CHART	REMARKS
Pulaski	Site 35A, WA-WA	3-1/2 W; RR 1 W; St. 99 SW. St. 636 E. 77-05, 80-47	2200'	28 R ₁ L ₃	Winston-Salem	R-272 kcs., cont. 30' house 75' from SW end NE/SW strip, marked.
(N) Pungo	Pungo NAAS	8/10 NE; highways W, S. 36-43-45, 76-00-45	15'	25 _h R ₁ S ₃	Norfolk	T-3295 kcs., 8 a.m. to sunset. 100 oct. No storage.
(N) Quantico	Quantico MCAS (Turner Field)	2 SW; RR W; river E. 38-20, 77-19	10'	25 _h R ₂ L ₄ S ₃	Washington	T-3295, 6970 kcs., 7:30 a.m. to 4 p.m., other hrs. on req. 100 oct.
Richmond	Central	2-1/2 NE; US 360 NW. 37-33, 77-24	102'	50 S ₃	Norfolk	
Richmond	Hermitage	3-7/10 NNW; US 1-1/4 E; RR W; rd. S. 37-35-04, 77-28-21	200'	20 S ₃	Norfolk	
(A) Richmond	Richmond AAB	6-7/10 SE; RR, road S. 37-30, 77-20	160'	50 _h R ₂ L ₄ S ₃	Norfolk	T-396 kcs., cont. Student training. Closed transients nights. 100 oct.
(A) Roanoke	Woodrum	4-1/5 NNW; road W; State 118, 1/2 NE. 37-19-25, 79-58-31	1162'	43 _h R ₂ L ₅ S ₃	Winston-Salem	T-278 kcs., cont. 100 oct.
(N) Staunton	Staunton	4-7/10 NE; US 11, RR NW; St. 612 E. 38-11-43, 79-00-42	1300'	26 S ₃	Huntington	
(N) Suffolk	Suffolk OLF, navy	3-4/5 SSW; RR E; St. 32 W. 36-40-30, 76-36-30	71'	50 _h L ₅	Norfolk	
(A) Tappahannock	Tappahannock Flight Strip, army	4/5 SW; US 17, 360, 8/10 E. 37-55-00, 76-52-15	30'	40 _h	Norfolk	8000' NNE/SSW strip also avail.
Warrenton	Zieger	3 S; State 616 NE; US 15 1/2 W. 38-39, 77-47	475'	20 S ₁	Washington	
Waverly	Waverly	2-1/2 NW; US 460, RR SW. 37-04, 77-08	115'	17	Norfolk	
Waynesboro	Valley	2 NE; RR E; St. 664 E; river W, N. 38-05-33, 78-52-13	1300'	24	Huntington	
(A) West Point	West Point	2-3/10 ESE; US 3, I N. 37-31-00, 76-45-30	24'	50 _h	Norfolk	* fld. approaches clear except NE.
(A) Williamsburg	William & Mary College	3-3/10 NNW; RR W; US 60 W; State 645 S. 37-19, 76-44	100'	31	Norfolk	Part of fld. usable for emergency landings.
Winchester	Winchester	3-3/10 SSE; US 50 E; State 3 W. 39-08-30, 78-08-30	700'	20 S ₃	Huntington	

WASHINGTON

CITY	AIRPORT NAME	LOCATION	ELEV.	CLASS	CHART	REMARKS
(N) Aberdeen	Moon Island, navy	6 W. 46-59, 123-54	13'	50 L	Seattle	Contact lights avail.
(N) Arlington	Arlington NAAS	3 SW; US 99 W. 48-09-45, 122-09-45	140'	50 _h R ₁ L ₅ S ₃	Bellingham	T-3295, 6970 kcs. 100 oct. No storage.
(A) Bellingham	Bellingham AAF	4-1/2 NW; State 1 E. 48-47-30, 122-32-00	149'	50 _h R ₁ L ₅ S ₁	Bellingham	R-209 kcs., cont. 90, 100 oct.

* UNDESIGNATED T-TOWER R-RANGE

WASHINGTON

CITY	AIRPORT NAME	LOCATION	ELEV.	CLASS	CHART	REMARKS	
Bothell	Kennore	2 NW; road E. 47-47, 122-14	420'	17	Seattle	*	
(N) (A)	Bremerton ✓	Kitsap, navy	7-1/2 SW; State 14 NW. 47-29, 122-45	420'	42 _h S ₃	Seattle	
	Chehalis ✓	Chehalis County-City	1-3/10 N; RR, US 99 E. 46-40-30, 122-58-30	174'	50 _h	Seattle	*
	Chelan ✓	Chelan	4-7/10 NE; State 10 N; river 1 E. 47-52, 119-56	1250'	34	Spokane	* 500' hill 250' N; 1000' hill W.
(N)	Clarkston	Asotin County	1 N; between river, US 410. 46-25, 117-03	760'	34 L S ₃	Spokane	No storage; obst. lights avail.
	Cle Elum	Cle Elum	2-1/2 E; US 10 S. 47-11-30, 120-53-00	1930'	25 S ₃	Seattle	300' hills 1/4 E; 50' trees S; 2000' hills 1 N. Repairs for small ships only.
	College Place (Walla Walla)	Martin	1-1/4 SW; 3-3/4 SW of Walla Walla; RR 1 N. 46-02, 118-25	750'	24 S ₃	Spokane	
	Colville	Collville	1 E; State 6A N. 48-33, 117-53	1875'	27	Kootenai	*
	Connell ✓	Connell	1/4 S; US 395 E; RR W. 46-29, 118-52	935'	24	Spokane	*
(N)	Coupeville	Coupeville OLF, navy	3 SE. 48-11-15, 122-38-00		54	Bellingham	No other data avail.
(A) (N)	Dallesport ✓	The Dalles					See The Dalles, Oregon.
(A)	Deer Park ✓	Deer Park	2-2/5 ENE 47-58-00, 117-25-30	2200'	50	Spokane	*
	Easton	Site 5B, SA-HL	1-1/2 NW; RR, US 10 SW. 47-15, 121-11	2221'	30 R ₁	Seattle	*Voice, 278 kcs., cont.
(A)	Ellensburg ✓	Ellensburg AAF	2-1/2 NNE; State 7 S. 47-02, 120-32	1729'	59 _h R ₂ L ₅ S ₃	Seattle	T-278 kcs., 126.18 mcs. cont. No storage. Pole lines E, S, unlighted. 73, 91, 100 oct.
(A)	Ephrata ✓	Ephrata AAF	2 SE; State 2 W. 47-18-00, 119-31-42	1273'	73 _h R ₂ L ₅ S ₃	Spokane	T-396 kcs., 126.18 mcs. cont. 73, 91, oct.
	Everett	Everett	4 NE; RR, US 99 W; river N. 48-02, 122-11	15'	21	Bellingham	*
(A)	Everett ✓	Paine, army	6-1/2 SW; mad W; US 99, 1 E. 47-54, 122-16	576'	50 _h R ₂ L ₅ S ₃	Seattle	T-201 kcs., 126.18 mc., cont. 70, 90, 100 oct. No storage.
	Forks	Forks	1 SW; State road S. 47-57, 124-24	286'	23	Seattle	*
(A)	Fort Lewis (Tacoma) ✓	Gray, army	1-1/2 SE; road, RR N; lake 2 NE. 47-05, 122-35	290'	50 _h R ₁ L ₅ S ₃	Seattle	T-219 kcs., 126.18 mcs. daylight hrs. Beacon 1/2 mi. S on hill. Lights on req. 73, 91, 100 oct.
	Harrington	Site 19, SA-HL	1-7/10 NNW; State 7 E. 47-30, 118-16	2305'	32 L ₃	Spokane	*
	Ilwaco	Ilwaco	2-1/2 E; US 101 N; river S. 46-19, 123-59	8'	11	Seattle	*
	Issaquah	Issaquah	1 W; US 10 S. 47-32, 122-04	50'	21	Seattle	*
	Kelso	Kelso, Site 61A, SF-3A	1 S; roads SW, N; RR, river S. 46-07, 122-54	25'	29 R ₁ L ₃	Seattle	* Voice, 278 kcs., cont.
	La Crosse	Site 28B, PD-SM	2 SW; State 11B, RR N. 46-48, 117-55	1459'	37 L ₃	Spokane	*
	Lind ✓	Lind	1 ENE; US 10, RR S. 46-59, 118-35	1478'	33	Spokane	

WASHINGTON

121

* UNDESIGNATED T-TOWER R-RANGE

WASHINGTON

CITY	AIRPORT NAME	LOCATION	ELEV.	CLASS	CHART	REMARKS
	Metaline Falls	4-1/2ESE; lake south 48-50, 117-17	2350'	20	Spokane	*
(A)	Hoses Lake	5-4/5NNW; lake 1 SW; RR 5 E 47-12-30, 119-19-30	1190'	100 _h R 1 L 5 S 3	Spokane	T-284 kcs., days only. 90-100 oct.
(N) (A)	Mount Vernon	6-1/2NNW; road W, N. 48-28, 122-26	125'	39 S 1	Bellingham	
	Newport	1/2 W; RR B; State 195 S. 48-10, 117-04	2150'	29	Kootenai	*
	North Bend	3-1/2ESE; US 10 S. 47-29, 121-43	784'	30	Seattle	*
	Okanogan	1/2 E; river NW. 48-22, 119-35	1035'	29 _h	Kootenai	*
(A)	Olympia	4-1/2 S; US 99 E. 46-58, 122-54	190'	36 _h R 1 L 4 S 3	Seattle	T-278 kcs., 126.18, 116.1 mcs. cont. Flood lights on req. 40' power line 1000' from E end Runway 28.
(A)	Omak	3-1/5N; US 97, 1 E. 48-26-30, 119-31-00	1298'	47 _h	Kootenai	
	Oroville	2 NNE; road W, E. 48-58, 119-25	1150'	40	Kootenai	*
(N)	Pasco	2-4/5NNW; RR, US 395 E. 46-18-00, 119-07-30	410'	47 _h R 1 L 5 S 3	Spokane	T-278 kcs., cont. 73-91-100 oct. Flight training within 20 mi. radius.
(N)	Port Angeles	2 NNE. 48-08-30, 123-25-00	10'	38 _h R 1 L 5 S 3	Bellingham	T-3295 kcs., 8 a.m. to 4 p.m. or req. or notification of movements. 91 oct. No beacon. Contact lights on request
(A)	Port Angeles	2-9/10 WNW; road N S, E, RR NW, 48-07-30, 123-29-30	280'	52 _h R 1 L S 3	Bellingham	T-278 kcs., 126.18mc., cont. 91-100 oct. Runway edges rough. Obst., contact lights only.
(A)	Port Townsend	5 SW; State 9 W; road E. 4800-20, 122-48-20	110'	30	Bellingham	
	Prosser	1-1/2NW; US 410 E; river SE. 46-13-00, 119-47-30	685'	40	Spokane	
	Pullman	3-7/10 ENE; State 3 S. 46-44-30, 117-06-30	2530'	51 _h S 3	Spokane	
(N) (A)	Quillayute	7/10 NNW 47-57, 124-33	100'	50 _h	Bellingham	
	Republic	1 S; State 4 E. 48-38, 118-44	2500'	20	Kootenai	*
(A)	Seattle	6 S; river 1/4 SW; RR NW. 47-12-00, 122-18-30	23'	58 _h R 2 L 5 S 3	Seattle	T-278 kcs., cont. 90-100 oct. on call. No storage
	Seattle	14 S. 47-22, 122-19	20'	13	Seattle	*
(N)	Seattle	6-1/2NNE; lake N, E; road W. 47-41-00, 122-15-30	25'	51 _h R 1 L 5 S 3	Seattle	T-230, 3295, 6970kcs., 8 a.m. to 4:30 p.m. week days, others on req. 65-96-100 oct. Course lights for local train on 170' Hill S end fld., 200' Bldg. 700' SW, lighted.
(N) (A)	Shelton	2 NNW; US 101 E. 47-14-15, 123-08-45	220'	50 _h R 1 L 5 S 3	Seattle	T-3295, 6970kcs., 8 a.m.-sunset, others on req. 91-100 oct. in limited quantities. 3-2 contact lights on req.
	Spokane	4-1/2 N; US 395 W. 47-43, 117-24	2020'	53 S 3	Spokane	
(A)	Spokane	4-9/10 ENE; river N. 47-41-00, 117-19-30	1960'	45 _h R 2 L 5 S 1	Spokane	T-278 kcs., cont. 100 oct.
(A)	Spokane	6 SW; State 2 N. 47-38, 117-31	2354'	40 _h R 1 L 5 S 3	Spokane	T-396 kcs., 126.18 mc., cont. 90-100 oct.
(A)	Spokane	10 WSW 47-37-30, 117-39-00	2424'	82 _h R 1 L 5 S 3	Spokane	T-245 kcs., cont. 70-90-100 oct. No beacon. No obst. lights. No storage. Two 162' towers 1/2 NW of control tower. * UNDESIGNATED T-TOWER R-RANGE

WSPM 11/11/51

WASHINGTON

CITY	AIRPORT NAME	LOCATION	ELEV.	CLASS	CHART	REMARKS
Sunnyside	Olympia Air Transport Corp.	4-1/2 ENE; US 410, 2 SW. 46-20, 119-55	970'	53 L S ₃	Spokane	Obst. lights avail.
(A) Tacoma	McChord, army	8 S; US 99 W; lake SE. 47-09, 122-29	285'	60 _h R ₂ L ₄ S ₃	Seattle	T-396 kcs., 126.18 mcs., cont. 100 oct.
(A) Tacoma	Mueller-Harkins	5 SSW; RR, US 99 E. 47-10, 122-30	275'	44	Seattle	*
(A) Toledo	Site 63B, SF-SA	4 NE; US 99 W; river S. 46-29, 122-49	350'	50 _h R ₁ L ₃	Seattle	*R-239 kcs., cont.
(A) Walla Walla	Walla Walla AAF	3 NE; US 410 S. 46-05-30, 118-17-00	1160'	72 _h R ₂ L ₅ S ₃	Spokane	T-396 kcs., cont. 100 oct.
(N) Wenatchee	Fancher	2NE; US 10, river 1-3/4 W. 47-27, 120-16	1450'	33 L ₃ S ₃	Seattle	
Wenatchee	Pangborn	6 ESE; US 10, S. 47-24-00, 120-11-20	1217'	46 _h	Seattle	*
Westport	Westport	1/2 NE; harbor E. 46-53-45, 124-06-00	5'	21	Seattle	*
(N) Whidbey Island (Oak Harbor)	Whidbey Island NAS	3NW of Oak Harbor 48-20-45, 122-40-00	15'	70 _h R ₂ L ₅ S ₃	Bellingham	T-3295, 6970, 3195 kcs., cont. 91-100 oct.
White Bluffs	White Bluffs	1/4 E; river 1 E. 46-35-40, 119-28-20	410'	13	Spokane	*
Wilbur	Wilbur	1-4/5 W; US 10 N; RR S. 47-45-00, 118-45-30	2175'	21	Spokane	*
Winthrop (Twisp)	Intercity	3-1/2 SSE; river W. 48-24, 120-09	1650'	32	Bellingham	*
Winthrop	Passayten	36 NW; river E. 48-54, 120-39	4250'	28	Bellingham	*
(A) Yakima	Yakima	3-1/2 SW; bet. creek 46-34, 120-32	1058'	50 _h R ₂ L ₅ S ₃	Seattle	* T-278 kcs., cont. 100 oct.

WEST VIRGINIA

CITY	AIRPORT NAME	LOCATION	ELEV.	CLASS	CHART	REMARKS
Beckley	Scott	1-1/2 N; creek, State 19 W; RR E. 37-49, 81-11	2440'	33 L ₁ S ₃	Winston-Salem	
(A) Buckhannon	Lewis	2-2/5 W; State 7 N. 38-59-30, 80-16-00	1435'	22	Huntington	
Burlington	Burlington	1/2 E; US 50 S; creek E. 39-20-17, 78-54-45	740'	20	Huntington	*
(N) Clarksburg (Bridgeport)	Harrison County	6E; US 50S, 1-3/10E, Bridge- port 39-17-45, 80-13-45	1170'	38 _h S ₃	Huntington	
(A) Elkins	Elkins (Harpers Field)	2 S; US 250-219 E; RR 1/4 W. 38-53, 79-51	1963'	38 R ₁ L ₅ S ₃	Huntington	R-281 kcs. Contact lights on request. Training operations.

WASHINGTON — WEST VIRGINIA

WEST VIRGINIA

CITY	AIRPORT NAME	LOCATION	ELEV.	CLASS	CHART	REMARKS
(N) Glendale	Glendale	1/2W; between RR, river 39-57, 80-46	640'	34 S ₃	Huntington	100' tank E. 400' ridge W.
Hollidays Cove	Half Moon	1-1/2 WSW; river W. 40-23-30, 80-38-00	720'	26 S ₂	Cleveland	
Huntington	Mayes					See Chesapeake, Ohio
Logan (Chapmanville)	Logan	7-1/2NW; river E; RR, State 10, 1/4E, 37-57, E2-01	630'	17 _h	Winston- Salem	*
Marlinton	Marlinton	2 NE; RR 2 SE; US 219, 1/2W 38-15, 80-05	2475'	19	Huntington	*
Martinsburg	Shepherd Field, Site 6A WA-CV	4 SSW; US 11, 1 W; road S. 39-24, 77-59	540'	24 _h R ₁ L ₃ S ₁	Washington	R-209 kcs., cont.
Moorefield	Moorefield	4/5NE; State 55, 1/4 N. 39-04-15, 78-57-15	980'	17	Huntington	*
Morgantown	Morgantown	2-1/5ENE; US 119 NW 39-28-30, 79-55-04	1254'	36 _h S ₃	Huntington	73-80-87-92 oct.
Parkersburg	Stewart	3 N; US 21 E; RR, river W. 39-18, 81-33	602'	32 S ₃	Huntington	75' stack SSW.
Pence Springs	Hinton-Alderson	1/2 WNW; river, RR S; State 3 N. 37-41, 80-43	1525'	28	Winston- Salem	*
Petersburg	Site 29, CC-WA	1-1/5 WSW; river N; US 220, 1 E, 38-59, 79-08	950'	27 L ₂	Huntington	*
Princeton	Princeton	1-1/2 SW; US 19, 21 E. 37-22, 81-07	2450'	20 S ₃	Winston- Salem	
Romney	Romney	2-1/10 NNE; RR, River W. 39-22, 78-44	750'	16 S ₂	Huntington	70 oct, 700' mt. 1 mi. WNW; 200' mt. and trees 2000' SSE; 300' mt. & trees 3000' ESE.
Ronceverte	Ronceverte	2 N; US 219 1/4 E. 37-46-30, 80-28-30	2175'	18 S ₂	Winston Salem	
Sutton	Site 21, CC-WA	5ENE; US 19, 1-1/2 NW; RR 1 W; St. 15E, S. 38-41, 80-40	1264'	32 L ₃	Huntington	*
(N) Weston	Lt. Louis Bennett	3 N; river W, N; RR E. 39-05, 80-28	996'	36	Huntington	*

WISCONSIN

CITY	AIRPORT NAME	LOCATION	ELEV.	CLASS	CHART	REMARKS
Appleton	Outagamie County	2 NE; US 41 N; RR S. 44-16, 88-22	750'	28 S ₂	Green Bay	
Ashland	Ashland	2S; State 13 W; RR E. 46-33, 90-52	700'	22	Duluth	*
Beaver Dam	Beaver Dam	1/5N; US 151 E; road, RR W; St. 33, 1/4W 43-29, 88-49	914'	21	Milwaukee	

* UNDESIGNATED T-TOWER R-RANGE

WISCONSIN

CITY	AIRPORT NAME	LOCATION	ELEV.	CLASS	CHART	REMARKS
Black River Falls	Jackson County	2-1/2 SENE; RR W; State 54 NW. 44-18, 90-48	830'	21	Twin Cities	*
Brodhead	Site 10, CG-Twin Cities	6 NW; State 59NW; creek 1/2 S. 42-30, 89-29	832'	29 L ₃	Milwaukee	*
(A) Camp Douglas	Camp Williams AAF	1 N; RR 1 SW. 43-56, 90-16	915'	31 _h R ₁ S ₁	Dubuque	T-396 kcs., cont. 100 oct.
(A) Camp McCoy	Camp McCoy, army	2-3/5E of Sparta; 2SW Camp RR 43-57-00, 90-45-15	830'	38 _h	Dubuque	
Chippewa Falls	Chippewa Falls	2 S; US 53, RR NW. 44-54-35, 91-23-55	910'	26 S ₁	Twin Cities	By permission only.
Clintonville	Clintonville	1-1/2 E; State 156 N; RR 1/4 SW. 44-37, 88-44	820'	27 S ₃	Green Bay	
Eagle River	Eagle River	1-1/4 NW, US 45, RR E; river NW. 45-46, 89-16	1675'	26	Green Bay	*
Eau Claire	Eau Claire	1-1/2 SSE; US 12 N. 44-47, 91-29	884'	40 S ₃	Twin Cities	
Field	Boyd's Mason Lake Resort	12 SW; State 70, 2 N; long lake NW. 45-48, 90-39	1200'	26	Twin Cities	*
Fond du Lac	Fond du Lac	2 E; State 23 S; lake 1 N. 43-47, 88-25	767'	26	Milwaukee	*
Granville	Brown Deer					See Milwaukee (Granville).
Green Bay	Country Club of the Air	1-1/2 SW; US 41, 1/4 SE; RR SE. 44-29, 88-02	590'	24	Green Bay	
Janesville	Janesville City	1NE; St. 26SE; RR cross 1/4NW; road 42-42, 89-00	880'	26 L ₁ S ₃	Milwaukee	Unlighted poles E boundary.
(N) Kenosha	Kenosha	2-1/2 SSW; RR W; road E; St. 42 1/2 E, 42-33, 87-50	623'	36 L S ₃	Milwaukee	Flood, obst. lights avail.
Kohler	Kohler	1/2 N; State 23 S, road W. 43-45, 87-48	647'	30 L S ₁	Milwaukee	Beacon and flood lights avail.
La Crosse	La Crosse	5NW; between rivers, Onaska 1/2E. 43-53, 91-15	640'	27 L S ₂	Dubuque	Obst. lights avail.
La Crosse	Site 23A, CG-Twin Cities	7-3/4 NW; RR NE; river SW; Midway 1 E, 43-55, 91-17	666'	37 R ₁ L ₃	Dubuque	* R-371 kcs., cont.
Lake Delton	Lake Delton	1/2 ESE; US 12 NE, river NW. 43-35, 89-47	910'	24 S ₃	Milwaukee	No storage.
Land O'Lakes	King's Gateway	1/4 S; US 45 E; RR W. 46-09, 89-12	1710'	30	Lake Superior	*
Lone Rock	Site 15, CG-Twin Cities	2 N; US 14, 15; road W, N. 43-13, 90-11	713'	26 R ₁ L ₃	Dubuque	* R-278 kcs., cont.
(N) Madison	Royal	3-3/10 SSE; Lake N; RR S; US 12 N. 43-02, 89-21	881'	24 L S ₃	Milwaukee	Obst. lights available.
(A) Madison	Truax, army	5 NE; US 51 E. 43-08, 89-20	858'	60 _h R ₂ L ₄ S ₃	Milwaukee	T-201 kcs., cont. 80-91-100 oct.
Manitowoc	Manitowoc	2 NNW; RR W. 44-07, 87-41	600'	26 L ₂ S ₃	Green Bay	
Menominee	Dunn County	5-1/4 NE; US 12, 3 S; RR 1-1/2 S; road E. 44-56, 91-49	805'	26	Twin Cities	*
(N) Middleton (Madison)	Morey	2 NW; Madison 9ESE; US 12, 4E. road S. 43-06-48, 89-31-45	928'	26 S ₃	Milwaukee	

WISCONSIN

* UNDESIGNATED T-TOWER R-RANGE

WISCONSIN						
CITY	AIRPORT NAME	LOCATION	ELEV.	CLASS	CHART	REMARKS
Milwaukee (Granville)	Brown Deer	10 NNW; RR E; State 74 W. 43-11, 87-59	681'	19 S ₃	Milwaukee	
(N) Milwaukee	Curtiss-Wright	9 NW; US 41 NE; river 1 SW. 43-07, 88-02	750'	28 L S ₃	Milwaukee	Boundary, flood lights avail.
(A) Milwaukee (N)	General Mitchell (Milwaukee County)	6 S; RR 1/4 E; road N. 2 W Cudahy. 42-57, 87-54	674'	48 _h P ₂ L ₄ S ₃	Milwaukee	T-278 kcs., cont. 100 oct.
Oshkosh	Winnebago County	2-1/2 SSW; State 26 SE; RR NE. 44-00, 88-34	776'	28 _h L ₁ S ₃	Green Bay	
Portage	Maal	1 NW; US 16 W; lake 1/4 SE; RR 1/4 S. 43-33-30, 89-29-00	820'	32 S ₂	Milwaukee	
Racine	Horlick-Racine	2 NW; RRs 1/2 E, 1/2 W; rd W 42-45, 87-49	665'	25 _h L ₁ S ₃	Milwaukee	N/S strip 3500 x 200' avail.
Rhineland	Rhineland	2 W.	1554'	33	Green Bay	* No other data avail.
Rice Lake	Rice Lake	1 S; US 53 1/4 E; RR E. 45-29, 91-44	1148'	15 S ₁	Twin Cities	
Stevens Point	Stevens Point	3 NE; river SE; State 66 NW. 44-32-30, 89-31-00	1090'	40 _h S ₃	Green Bay	
Sturgeon Bay	Cherryland	2 WNW; road S; bay 1/2 E; road W. 44-51, 87-25	590'	40	Green Bay	
Sturtevant (Racine)	Air City Flying Field	1 SE; 5 SSW of Racine; St. 11 N; RR E. 42-41, 87-53	633'	26	Milwaukee	
(A) Superior	Bryn Ostby	2-1/2 S; State 35, 1/4 W; RR SE., E. 46-41, 92-06	674'	33 S ₃	Duluth	
Waukesha	Waukesha County	2 N; road junction NW; State 30 NE. 43-02, 88-13	904'	31 S ₂	Milwaukee	
Wausau	Alexander	2-1/2 S; US 51, 1/4 E; lake SW. 44-55, 89-37	1191'	27 L S ₃	Green Bay	Beacon and flood lights avail.
(A) West Bend	West Bend	2-1/2 E; State 33 N; river S. 43-25, 88-07	880'	20 L ₃ S ₃	Milwaukee	
Wisconsin Rapids	Nepco Tri-City	2 S; State 13, 3/4 E; river 1/2 W. 44-22, 89-50	950'	33	Green Bay	*

WYOMING						
CITY	AIRPORT NAME	LOCATION	ELEV.	CLASS	CHART	REMARKS
Afton	Afton	3/10 SW; US 89 E; road N. 42-43-15, 110-56-00	6239'	30 S ₃	Pocatello	73-80 oct. 40' trees N.
Buffalo	Site 27, CX-GT	2-3/5 NW; creek 1/2 S; US 87 E. 44-22-45, 106-43-00	4900'	40 L ₃	Rapid City	*
(A) Casper	Casper AAF	9 WNW; US 20 S. 42-54-30, 106-28-00	5340'	90 _h R ₁ L ₅ S ₃	Casper	T-396 kcs., cont. 91-100 oct. No storage.

WYOMING

CITY	AIRPORT NAME	LOCATION	ELEV.	CLASS	CHART	REMARKS
(A) Casper	Wardwell	5 NW; US 87 N; RR 4 W. 42-55, 106-20	5284'	52 _h R ₁ L ₃ S ₃	Casper	* R-269 kcs., cont. Field lights on request.
(A) Cheyenne	Cheyenne	1 1/2 N; US 85 W; Ft. Warren 1 1/2 WSW; lake W. 41-09-15, 104-49-00	6140'	67 _h R ₂ L ₅ S ₃	Cheyenne	T-278 kcs., cont. 73-91-100 oct. No data avail.
Clareton	Hoadley					
Cody	Cody	2 SSE; river 2 W; US 20 S. 44-31, 109-02	5084'	37	Yellowstone Park	*
Cowley	Cowley	2 NW; road NW. 44-54, 108-27	4050'	32	Yellowstone Park	*
Douglas	Site 11B, OL-OT	1 1/2 SE; RR 1/2 W; US 20 NW. 42-45-00, 105-21-30	4865'	40 R ₁ L ₃ S	Casper	* Voice, 251 kcs., on request only. Storage avail.
Fort Bridger	Site 9, SL-OH	5 N; Carter 3-1/2 N. 41-23-30, 110-24-30	7015'	51 R ₁ L ₃	Salt Lake City	* R-382 kcs., cont.
Glenrock	Glenrock	1-1/8 N; river N; RR S. 42-52, 105-50	4965'	32	Casper	*
Granger	Site 12, SL-OH	1/2 N; RR, US 30 SW. 41-36, 109-58	6275'	34 L ₂	Salt Lake City	*
Greybull	Greybull	2 NW; US 20 S; RR 1 N. 44-31, 108-05	3900'	46	Yellowstone Park	*
Jackson	Jackson	9 N; river 2-1/2 W; US 187 N. 43-35-45, 110-43-45	6400'	60	Pocatello	*
Kemmerer	Kemmerer	1 1/2 NW; RR 1 1/2 S; US 189, 1 1/2 N. 41-49-30, 110-33-00	7100'	51	Salt Lake City	* Fin scattered over portion of fld. S 1700' of N/S strip very rough.
Knight (Evanston)	Site 6, SL-OH	5 S; river 2-1/4 NW; road 1 W. 41-07-30, 110-52-15	7615'	56 L ₃	Salt Lake City	*
Lander	Lander	1-1/2 SSE; US 287, 1/2 NE; rd. SW. 42-48-15, 108-42-30	5550'	50	Pocatello	*
(N) Laramie	General Brees	4 W; RR 1/2 N; State 130 N. 41-19, 105-40	7270'	63 _h R ₁ L ₅ S ₃	Cheyenne	R-245 kcs., cont. 73, 80, 90, 100 oct. Lights on request.
Medicine Bow	Medicine Bow, Site 31, SL-OH	1-3/10 SE; RR 1/2 N; Road W. 41-53, 106-11	6640'	37 L ₃	Cheyenne	*
New Castle	Mondell	5 NW; US 16, RR NW. 43-53-50, 104-17-15	4200'	45	Casper	*
No Wood	Orchard Ranch	3 NW; road W. 43-38, 107-24	5200'	31	Casper	*
Pine Bluffs	Site 44, SL-OH	4-1/5 WSW; RR 1/2 S; US 30 3/4 S. 41-09-45, 104-08-45	5128'	49 L ₃	Cheyenne	*
Pinedale	Pinedale	5-1/5 SE; US 287 N. 3/4 S. 42-47-45, 109-48-30	7200'	40	Pocatello	*
Rawlins	Rawlins	2-3/10 NE; RR 1 S; US 287, 3/4 S. 41-48-30, 107-12-30	6780'	48	Cheyenne	*
Riverton	Riverton	3-1/5 NW; State 287 SW; rd 3 S. 43-07-15, 108-26-30	5200'	52	Pocatello	*
Rock Springs	Rock Springs (new)	8-4/5 N; river 1 1/2 N; RR, US 30, 2 S. 41-35-30, 109-04-00	6750'	67 _h R ₁ L ₅ S ₃	Salt Lake City	R-290 kcs., cont. 73, 90, 100 oct.
Rock Springs	Rock Springs (old)	3-4/5 NW. 41-39-00, 109-14-15	6370'	58	Salt Lake City	*
Sheridan	Sheridan	2 SW; road W, N; creek 1/2 NW. 44-47, 106-58	3961'	50 _h R ₁ L ₃ S ₃	Rapid City	R-239 kcs., cont. Boundary and runway lights on request.

WYOMING

* UNDESIGNATED T-TOWER R-RANGE

