

~~CONFIDENTIAL~~

U. S. Army *and* Navy

DIRECTORY
OF
AIRFIELDS

(CONTINENTAL UNITED STATES)

Issued by
HEADQUARTERS, ARMY AIR FORCES
MOVEMENTS AND OPERATIONS DIVISION
AERONAUTICAL CHART SERVICE
WASHINGTON, D. C.

Compiled by
DEPARTMENT OF COMMERCE
CIVIL AERONAUTICS ADMINISTRATION
WASHINGTON, D. C.

~~CONFIDENTIAL~~

~~NOTICE:—This document contains information affecting the national defense of the United States within the meaning of the Espionage Act, 50 U.S.C. 122, as amended. Its transmission or the revelation of its contents in any manner to an unauthorized person is prohibited by law.~~

~~RESTRICTED~~

FOREWORD

This Directory contains concise, codified airport information, consisting only of data necessary for pilotage purposes.

Complete facility and operational details, prepared for planning purposes, on airports in the continental United States are contained in another publication entitled "U. S. Army Air Forces Airport Directory of the Continental United States". Copies may be obtained on request to Headquarters, Army Air Forces, Movements and Operations Division, Aeronautical Chart Service, Washington, D. C.

It is requested that omissions or errors in this Directory, be forwarded promptly to the above address.

Omissions or errors in this Directory, descriptive of Naval Air Stations, should be forwarded promptly to Shore Establishments Branch, Bureau of Aeronautics, Washington, D. C.

Naval Air Stations desirous of obtaining additional copies of this Directory may do so upon request to U. S. Hydrographic Office.

~~This document contains information affecting the national defense of the United States within the meaning of the Espionage Act, 50 U. S. C., 31 and 32, as amended. Its transmission or the revelation of its contents in any manner to an unauthorized person is prohibited by law.~~

~~RESTRICTED~~

~~RESTRICTED~~

INTRODUCTION

The form used in this publication is designed to furnish pilots with essential airport information.

Exact runway lengths are not given, however, the code classification sets forth minimum and maximum dimensions.

Caution must be exercised in using airports with "L" codification as this does not guarantee continuous night lighting facilities.

Only the most hazardous obstructions are included in "Remarks" column, due to limited space.

To illustrate the ease with which the Directory data may be decoded, assume an hypothetical airport with the following coded facilities:

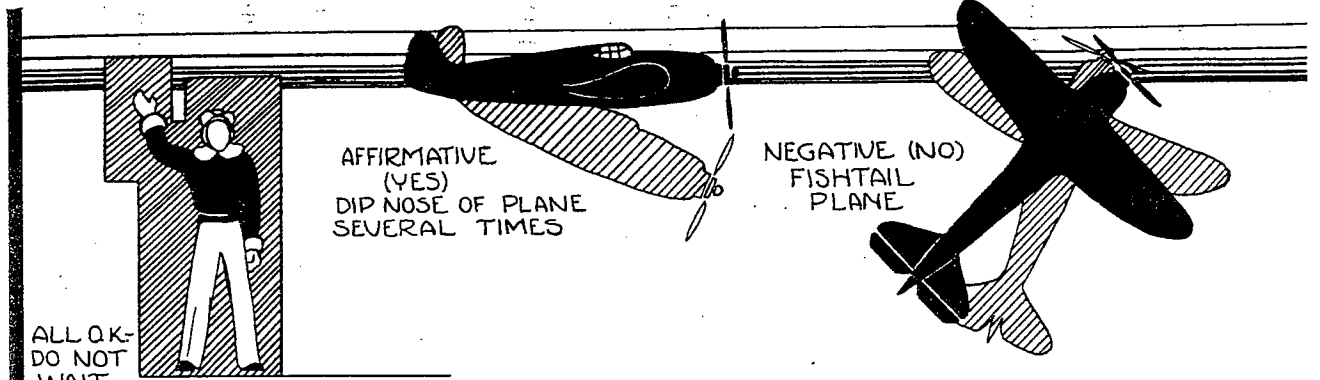
4 R L S
h 2 4 3 The graph indicates the longest hard surfaced ("h") runway or landing area equivalent to 4500 - 5500 feet at sea level. The legend indicates the field has: (1) radio range and tower facilities (R₂); (2) beacon, boundary, obstruction and flood lights (L₄); (3) gasoline, oil, storage and repairs (S₃).

Status of airports, other than Army or Navy, as designated landing areas (C.A.R. 60.95 and Defense Regulations) is subject to change. Inasmuch as this Directory lists fields in the continental United States, including vital defense areas, it is important that Civil Aeronautics Administration's publication, "Weekly Notice to Airmen", be carefully checked for changes.

Unless specified "Undesignated", civil airports listed are designated, subject to change.

Undesignated fields listed herein may be used only in case of emergency. These fields are not usually maintained and in many cases may be abandoned. Such information will be carried in "Weekly Notice to Airmen", and will be corrected in revised editions of this publication.

~~RESTRICTED~~

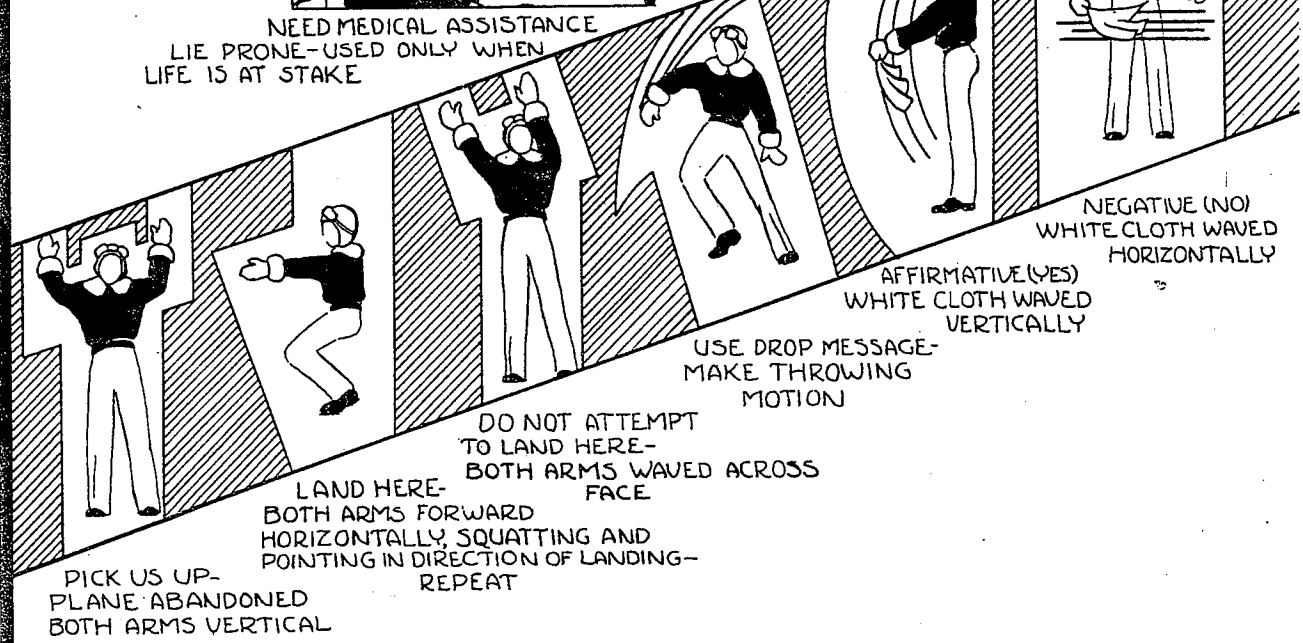






ALL O.K.-
DO NOT
WAIT-
WAVE ONE ARM
OVERHEAD

VISUAL EMERGENCY SIGNALS

IF FORCED DOWN AND
ABLE TO ATTRACT ATTEN-
TION OF PILOT OF RESCUE
PLANE

1. STAND IN THE OPEN.
2. BE SURE BACKGROUND IS NOT CONFUSING.
3. GO THROUGH THE MOTIONS SLOWLY.
4. REPEAT EACH SIGNAL UNTIL UNDERSTOOD.



LEGEND

NAME

(A): Army operations on field

(N): Navy operations on field

SIZE (corrected for elevation)

1_s (Sub-1) under 1800'

4: 4500 - 5499'

8: 8500 - 9499'

1: 1800 - 2499'

5: 5500 - 6499'

9: 9500' and over

2: 2500 - 3499'

6: 6500 - 7499'

("h" - hard surface)

3: 3500 - 4499'

7: 7500 - 8499'

RADIO

R₁: tower or range or voice station

R₂: range and tower

R₃: range, tower, and instrument landing system

LIGHTS

L₁: beacon only

L₂: beacon and boundary, or boundary only

L₃: beacon, boundary, obst.

L₄: beacon, boundary, obst., flood

L₅: beacon, boundary, obst., flood, runway contact

L₆: beacon, boundary, obst., flood, runway contact, and instrument approach

SERVICING

S₁: gasoline, oil

S₂: gasoline, oil, storage

S₃: gasoline, oil, storage, repairs

CHART

Sectional aeronautical chart on which field inscribed.

NOTES:

1. In airport name column "Army Air Field" has been abbreviated to "AAF", "Army Air Base" to "AAB", "Army Flying School" to "AFS".
2. Each field is codified according to size, numerical rating being based upon longest length of landing and take-off area in accordance with C.A.A. Airport Division standards.
3. In location column, the word "miles" has been eliminated because of space limitations.
4. a) In remarks column an asterisk (*) indicates the field is not a designated landing area. With the exception of certain air carrier stops and C.A.A. intermediate fields, undesignated fields are not maintained and may even be abandoned.
b) In remarks column "F - GR. 130" (grade 130) indicates 100 octane fuel available.
c) In remarks column are given the frequency and hours of operation of the airport tower or other voice facility if no tower available. In practically all cases, with the exception of Navy fields, 3105 and 4495 are guarded during hours of operation. Since practically all Navy towers transmit on both 3295 and 6970 kcs., only the tower's low freq. on the 200 to 500 kc. band is indicated if there is more than one freq. "Cont." indicates 24-hour operation.
d) In remarks column "Contract Flying School" has been abbreviated to "CFS".

INDEX OF AIRPORT NAMES

A

Aberdeen Airport--Aberdeen, Idaho
 Aberdeen Airport--Aberdeen, S. Dak.
 Aberdeen Proving Ground--Aberdeen, Md.
 Abilene Air Terminal--Abilene, Tex.
 Abilene Army Air Field--Abilene, Tex.
 Abington Field--Beebe, Ark.
 Acomita Int. Field--Acomita, N. Mex.
 Ada Airport--Ada Okla.
 Adams Field--Little Rock, Ark.
 Adams Field--Adams, Mass.
 Adams-Port Airport--Los Angeles (N. Hollywood), Calif.
 Adamson Airport--Olancho, Calif.
 Adel Airport--Adel, Ga.
 Adrian City Airport--Adrian, Mich.
 Adrian Int. Field--Adrian, Tex.
 Advance Int. Field--Advance, Mo.
 Aero Parts Mfg. C. Airport--Wichita, Kans.
 Afton Airport--Afton, Wyo.
 Agawam Airport--Agawam, Mass.
 Agey Field--Monahans, Tex.
 Aguila Field--Wichensburg, Ariz.
 Aiken Army Air Field--Aiken, S. C.
 Ainsworth Airport--Ainsworth, Nebr.
 Ainsworth Army Air Field--Ainsworth, Nebr.
 Air Activities of Texas Airport--Corsicana, Tex.
 Air City Flying Field--Sturtevant (Racine), Wis.
 Aircraft Radio Corp. Airport--Boonton, N. J.
 Ajo Airport--Ajo, Ariz.
 Ajo Gunnery Base--Ajo, Ariz.
 Akron Airport--Akron, Ohio
 Akron Int. Field--Akron, Colo.
 Alachua Army Air Field--Gainesville, Fla.
 Alameda Naval Air Station--Alameda, Calif.
 Alamo Field--Las Vegas, Nev.
 Alamogordo Army Air Base--Alamogordo, N. Mex.
 Alamogordo Field--Alamogordo, N. Mex.
 Alamosa Airport--Alamosa, Colo.
 Albany Airport--Albany, N. Y.
 Albany Airport--Albany, Oreg.
 Albany Field--Albany, Ga.
 Albany Airport (Darr Aero Tech., Inc.)--Albany, Ga.
 Albert Lea Airport--Albert Lea, Minn.
 Albuquerque Mobile Air Depot Training Station--Albuquerque, N. Mex.
 Alexander Airport--Wausau, Wis.
 Alexandria Airport--Alexandria, Minn.
 Alexandria Navy Aux. Field--Alexandria (Hybla Valley), Va.
 Alger County Airport--Munising, Mich.
 Alhambra Airport--Alhambra, Calif.
 Alice Airport--Alice, Texas
 Alice (Municipal) Airport--Alice, Tex.
 Allegan Airport--Allegan, Mich.
 Allegheny Valley Airport--Tarentum, Pa.
 Allens Airport--Pontiac, Mich.
 Allentown-Bethlehem Airport--Allentown, Pa.
 Alliance Airport--Alliance, Nebr.
 Alliance Army Air Field--Alliance, Nebr.
 Alma Airport--Alma Mich.
 Alma Int. Field--Alma, Ga.
 Almonesson Airport--Almonesson, N. J.
 Aloe Army Air Field--Victoria, Tex.
 Alpena Army Air Field--Alpena, Mich.
 Alternate Airport--Roscommon, Mich.
 Alton Airport--Alton, Kans.
 Altoona Airport--Altoona, Fla.
 Altoona Airport--Duncansville (Altoona), Pa.
 Altoona's-Stultz Field--Altoona, Pa.
 Alturas Airport--Alturas, Calif.
 Altus Airport--Altus, Oklahoma
 Altus Army Air Field--Altus, Okla.
 Alvin Int. Field--Alvin, Colo.
 Amador County Airport--Jackson, Calif.
 Amargosa Airport--Death Valley Junction, Calif.
 Amarillo Airport--Amarillo, Tex.
 Amasa Airport--Amasa, Mich.
 American Airport--Park Ridge (Chicago), Ill.
 American Legion Airport--Blytheville, Ark.
 American Legion Airport--Salinas, Calif.
 American Legion Airport--Kennett, Mo.
 Americus Airport--Americus, Ga.
 Ames Airport--South Easton, Mass.
 Ames Airport--Kylertown, Pa.
 Anacostia Naval Air Station--Washington, D. C.
 Anahuac Airport--Anahuac, Tex.
 Andelot Airport--Worton, Md.
 Anderson Airport--Anderson, Ind.
 Anderson Airport--Anderson, S. C.
 Andover Airport--Andover, Me.
 Andrews Airport--Andrews, Tex.
 Androscoggin (Auburn-Lewiston) Airport--Auburn, Me.
 Annapolis Airport--Annapolis, Md.
 Ann Arbor Airport--Ann Arbor, Mich.
 Anniston Int. Field--Anniston, Ala.
 Anthony Int. Field--Anthony, Kans.
 Anton Chico Int. Field--Anton Chico, N. Mex.
 Apalachicola Army Flying School--Apalachicola, Fla.
 Appleton Airport--Appleton, Minnesota
 Arcadia Airport--Arcadia, Fla.
 Arcadia Int. Field--Arcadia, La.
 Archbold Int. Field--Archbold, Ohio
 Arco Airport--Arco, Idaho
 Ardmore Airport, Site 10, FV-WD--Ardmore, Okla.
 Ardmore Army Air Field--Ardmore, Okla.
 Arisman Field--Elkhart, Ind.
 Arizona Gliding Academy--Wickenburg, Arizona
 Arkadelphia Int. Field--Arkadelphia, Ark.
 Arkansas City Airport--Arkansas City, Kans.
 Arkansas Polytechnic College Airport--Russellville, Ark.
 Arledge Field (Stamford Flying School)--Stamford, Tex.
 Arlie Int. Field--Arlie, Tex.
 Arlington Airport--Riverside, Calif.
 Arlington Airport--Arlington, Wash.
 Arlington Int. Field--Arlington, Oreg.
 Armour Field--Bartow, Fla.
 Armstrong Field--Wichita Falls, Tex.
 Arrow Airport--Lincoln, Nebr.
 Artesia Airport--Artesia, N. Mex.
 Asbury Park Airport--Asbury Park, N. J.
 Ashburn Field--Chicago, Ill.
 Asherton Airport--Asherton, Tex.
 Asheville-Hendersonville Airport--Asheville, N. C.
 Ashfork Int. Field--Ashfork, Ariz.
 Ashland Airport--Ashland, Ky.
 Ashland Airport--Ashland, Wis.
 Ashland Avenue Airport--Chicago Heights, Ill.
 Ashley Int. Field--Ashley, N. Dak.
 Ashtabula Airport--Ashtabula, Ohio
 Asotin County Airport--Clarkston, Wash.
 Astoria Naval Air Station--Astoria, Oreg.
 Athena Airport--Athena, Fla.
 Athens Airport--Athens, Ga.
 Athens Airport--Athens, Ohio
 Atkinson Airport--Pittsburg, Kans.
 Atkinson Airport--Atkinson, Nebr.
 Atlanta Airport--Atlanta, Ga.
 Atlanta Airport--Atlanta, Mich.
 Atlanta Naval Air Station (Gordon Field)--Atlanta, Ga.
 Atlantic City Airport--Atlantic City, N. J.
 Atlantic City Naval Air Station--Atlantic City, N. J.
 Atlantic Field--Cherry Point, N. C.
 Atlantic Int. Field--Atlantic, Iowa
 Atmore Int. Field--Atmore, Ala.
 Atoka Airport--Atoka, Okla.
 Auburn Airport--Auburn, Ind.
 Auburn Airport--Auburn, Mass.
 Auburn Airport--Auburn, Nebr.
 Auburn Airport--Auburn (Throopville), N. Y.
 Auburndale Airport (Preston Field)--Auburndale, Fla.

Auburn Int. Field--Auburn, Calif.
 Auburn-Opelika Airport--Auburn, Ala.
 Au Gres Airport--Au Gres, Mich.
 Augusta Airport--Augusta, Me.
 Augustine Field--Jackson, Miss.
 Aurora Airport--Aurora, Ill.
 Austin Lake Airport--Kalamazoo, Mich.
 Austwell Int. Field--Austwell, Tex.
 Avenger Field--Sweetwater, Tex.
 Aviation Country Club (Pal-Waukee Airport)--
 Des Plaines (Chicago), Ill.
 Aviation Country Club Airport--Hicksville, N. Y.
 Aviation Country Club Airport--Rapid City, S. D.
 Avon Park Airport--Avon Park, Fla.
 Aztec Airport--Aztec, N. Mex.

B

Baer Field--Fort Wayne, Ind.
 Bagdad Int. Field--Bagdad, Calif.
 Bailey Airport--Cabot, Arkansas
 Bainbridge Army Air Field--Bainbridge, Ga.
 Bainesville Int Field--Bainesville, Pa.
 Baker Airport--Magnolia, Ark.
 Baker Airport--Baker, Montana
 Baker Airport--Baker, Oreg.
 Baker Field--Junotjon, Tex.
 Baker Field--Port Huron, Mich.
 Balboni Field--Bolton, Mass.
 Baldwin Airport--Baldwin, Mich.
 Ball Airport--Mt. Vernon, Ohio
 Ballinger Airport--Ballinger, Tex.
 Baltimore Army Air Base--Baltimore, Md.
 Banana River Naval Air Station--Banana River
 (Cocoa), Fla.
 Banfield Airport--Big Flats, N.Y.
 Banning Airport, Site 8, LA-PH Airway--
 Banning, Calif.
 Barberton Airport--Barberton, Ohio
 Barberville Airport--Barberville, Fla.
 Bar Harbor Airport--Bar Harbor, Me.
 Barin Field--Pensacola, Fla.
 Barksdale Field--Shreveport, La.
 Barksdale Field--Laurens, S. C.
 Barnes Airport--Muroc, Calif.
 Barnes Airport--Westfield, Mass.
 Barnes Airport--Zelienople, Pa.
 Barnes Field--Ireland, Tex.
 Barnesville Int. Field--Barnesville, Pa.
 Barre-Montpelier Airport--Montpelier (Berlin),
 Vt.
 Barrett Airport--Canadensis, Pa.

Barry Field--Saginaw, Mich.
 Barstow, Jack, Airport--Midland, Mich.
 Bartlesville Airport--Bartlesville, Okla.
 Bartow Army Air Field--Bartow, Fla.
 Basin Creek Field--Flathead National Forest,
 Mont.
 Bates Field--Mobile, Ala.
 Batesville Int. Field--Batesville, Miss.
 Battle Mountain Int. Field--Battle Mountain,
 Nev.
 Beach Airport--Beach, N. D.
 Beacon Field--Alexandria, Va.
 Beardstown Airport--Beardstown, Ill.
 Beatrice Airport--Beatrice, Nebr.
 Beatty Airport--Beatty, Nev.
 Beaumont Airport--Beaumont, Tex.
 Beaver Dam Airport--Beaver Dam, Wis.
 Bedford Airport--Bedford, Ind.
 Bedford Airport--Bedford, Ohio
 Bedford Army Air Field--Bedford, Mass.
 Beech Field--Wichita, Kan.
 Beeville Airport--Beeville, Tex.
 Belding Airport--Belding, Mich.
 Belfast Airport--Belfast, Me.
 Bell Airport--Tonawanda (Buffalo), N. Y.
 Bellah Airport--Stockbridge, Ga.
 Bellanca Field--New Castle, Del.
 Bellefonte Airport--Bellefonte, Pa.
 Belle Glade Airport--Belle Glade, Fla.
 Belle Vernon-Monessen Airport--Belle Vernon,
 Pa.
 Bellingham Army Air Field--Bellingham, Wash.
 Bellview Airport--Cairo, Ill.
 Belmont Airport--Belmont, Calif.
 Beloit Airport--Beloit, Kans.
 Bemidji Airport--Bemidji, Minn.
 Bend Airport (new)--Bend, Oreg.
 Bend Airport (old)--Bend, Oreg.
 Bendix Airport--Bendix (Hackensack), N. J.
 Bendix Field--South Bend, Ind.
 Benedict Airport--Chester (Booth's Corner), Pa.
 Bennett, Floyd, Field, Site 18, LG-UL--
 Glens Falls, N. Y.
 Bennett, Lieut. Louis, Airport--Weston, W. Va.
 Bennington Airport--Bennington, Vt.
 Benson Airport--Benson, Minn.
 Benton Airport--Redding, Calif.
 Beowawe Int. Field--Beowawe, Nev.
 Bergstrom Army Air Field--Del Valle, Texas
 Berino Valley Airport--Berino, N. Mex.
 Berks Airport--Reading, Pa.
 Berlin Airport--Berlin, N. H.
 Bernard Airport--Youngstown, Ohio
 Bernard Airport--Beaverton, Oreg.
 Berry Field--Nashville, Tenn.
 Berwick Airport--Berwick, Pa.

Bethany Airport #2--Oklahoma City, Okla.
 Bethany Beach Airport--Bethany Beach, Del.
 Bethany Field--Bethany, Conn.
 Bettis Airport--Dravosburg (Pittsburgh), Pa.
 Beulah Airport--Beulah, Miss.
 Beverly Aux. Air Facility--Beverly, Mass.
 Biddeford Airport--Biddeford, Me.
 Bidwell Airport--Red Bluff, Calif.
 Biedenfelt Field--Faulkton, S. Dak.
 Big Bear City Airport--Big Bear City, Calif.
 Biggs Field--New Castle, Del.
 Biggs Field--El Paso, Tex.
 Big Horn County Airport--Hardin, Mont.
 Big Lake Airport--Big Lake, Tex.
 Big Lake Aux. Airport--Big Lake, Mich.
 Big Pine Airport--Big Pine, Calif.
 Big Piney Airport--Big Piney, Wyo.
 Big Prairie Airport--Flathead National Forest,
 Mont.
 Big Rapids Int. Field--Big Rapids, Mich.
 Big Spring Army Air Field--Big Spring, Tex.
 Big Spring Army Glider Training School--Big
 Spring (Ackerly), Tex.
 Big Springs Airport--Big Springs, Idaho
 Big Springs Int. Field--Big Springs, Nebr.
 Big Timber Int. Field--Big Timber, Mont.
 Billard, Phillip (Topeka) Airport--Topeka, Kans.
 Billings Airport--Billings Mont.
 Binghamton Airport--Binghamton, N.Y.
 Birmingham Airport--Birmingham, Ala.
 Bisbee Airport--Bisbee, Ariz.
 Bishop Airport--Bishop, Calif.
 Bishop Airport--Flint, Mich.
 Bismarck Airport--Bismarck, N. Dak.
 Black Bear Field--Flathead National Forest,
 Mont.
 Black Hills Airport--Spearfish, S. Dak.
 Blackland Army Air Field--Waco, Tex.
 Black Moshannon Airport, Site 51A, CG-LG Airway,
 Phillipsburg, Pa.
 Black's Airport--Bryan, Tex.
 Blackstone Army Air Field--Blackstone, Va.
 Blackwell Airport--Blackwell, Okla.
 Blain Airport, Site 29A, CO-PG--Blain, Pa.
 Blair Airport--Blair, Nebr.
 Blairstown (Lake Susquehanna) Airport--Blairs-
 town, N. J.
 Blaney Park Airport--Blaney, Mich.
 Block Island Airport--Block Island, R. I.
 Bloomington Airport--Bloomington, Ill.
 Bloomington Airport--Bloomington, Ind.
 Bloomington Airport--Blomington, Tex.
 Bloomsburg Airport--Bloomsburg, Pa.
 Blosser Field--Concordia, Kans.

Blountstown Airport--Blountstown, Fla.
Blue Canyon Int Field--Blue Canyon, Calif.
Blue Earth Airport--Blue Earth, Minn.
Blue Ridge Airport--Herndon, Va.
Bluethenthal Field--Wilmington, N. C.
Blythe Army Air Field--Blythe, Calif.
Blytheville Army Flying School--Blytheville,
Ark.
Boca Raton Army Air Field--Boca Raton, Fla.
Boeing Field--Seattle, Wash.
Bogalusa Airport--Bogalusa, La.
Bogue Field--Cherry Point, N. C.
Bolling Field--Washington, D. C.
Bomhoff Airport--Calumet, Okla.
Bones Bros. Ranch Airport--Birney, Mont.
Bonita Field--Meridian, Miss.
Boonville Airport--Boonville, Mo.
Booser Airport--Windber, Pa.
Boren Field--Wetumka, Okla.
Boston-Metropolitan Airport--Norwood-Canton,
Mass.
Bostwick Airport--Bostwick, Fla.
Bottineau Airport--Bottineau, N. Dak.
Boulder Airport--Boulder, Colo.
Boulder City Airport--Boulder City, Nev.
Boulder Creek Airport--Boulder Creek, Calif.
Boulevard Airport--Philadelphia, Pa.
Bowers Field--Ellensburg, Washington
Bowie Airport--Bowie, Ariz.
Bowie Airport--Bowie, Tex.
Bowling Green Airport--Bowling Green, Ky.
Bowling Green Airport--Bowling Green, Mo.
Bowman Field--Louisville, Ky.
Boyd's Mason Lake Resort Airport--Fifield, Wis.
Brackett Field--Pomona, Calif.
Bradley Field--Windsor Locks, Conn.
Brady Airport--Brady, Tex.
Brainerd Airport--Brainerd, Minn.
Brainard Field--Hartford, Conn.
Brainard Int. Field--Brainard, Nebr.
Brandon Field--Perry, Fla.
Branson Airport--Branson, Mo.
Brawley Airport--Brawley, Calif.
Breckenridge Airport--Breckenridge, Tex.
Brevort Field--Brevort, Mich.
Brewster Airport--Johnsville, Pa.
Brewton Airport--Brewton, Ala.
Bricker Airport--Bowling Green, Ohio
Bridgeport Airport--Bridgeport, N. J.
Bridgeport Army Air Field--Bridgeport
Stratford, Conn.
Briggs Airport--Zanesville, Ohio
Brigham Airport--Brigham, Utah
Brinkley Int. Field--Brinkley, Ark.
Bristol Airport--Bristol, Vt.
Brizee Aviation Field--Pittsford, N. Y.
Brodhead Int. Field--Brodhead, Wis.
Brockton Airport--Brockton, Mass.

Brokenstraw Airport--Youngsville, Pa.
Bronson Airport--Bronson, Fla.
Bronson Field--Pensacola, Fla.
Brookfield Int. Field--Brookfield, Mo.
Brookfield's Airport--Brookfield, Mass.
Brookings Airport--Brookings, S. Dak.
Brookley Field--Mobile, Ala.
Brooklyn Airport--Cleveland, Ohio
Brooklyn Naval Air Station (Floyd Bennett
Field)--New York City (Brooklyn), N. Y.
Brooks Field--Marshall, Mich.
Brooks Field--San Antonio, Tex.
Brooksville Airport--Brooksville, Fla.
Brooksville Army Air Field--Brooksville, Fla.
Brooksville Int. Field--Brooksville, Pa.
Brown's Airport--Miami (Kendall), Fla.
Brown Deer Airport--Milwaukee (Granville),
Wis.
Brown Field--Bonham, Tex.
Brownfield Airport--Brownfield, Tex.
Brown Field--St. Johnsbury, Vt.
Brown, John, University Airport--Moseley,
Okla.
Brownsville Airport--Brownsville, Tex.
Brownwood Army Air Field--Brownwood, Tex.
Bruce Field--Ballinger, Tex.
Bruning Army Air Field--Bruning, Nebr.
Brunswick Naval Air Station--Brunswick, Me.
Bryan Army Air Field--Bryan, Tex.
Bryce Canyon Airport--Bryce Canyon
(Panguitch), Utah
Bryn Ostby Airport--Superior, Wis.
Buckingham Army Air Field--Fort Myers, Fla.
Buckley Field--Denver, Colo.
Buckman Airport--Chester, Pa.
Bucks Airport--Bridgeton, N. J.
Buckstown Int. Fld.--Buckstown, Pa.
Buffalo Airport--Buffalo, N. Y.
Buffalo Int. Fld.--Buffalo, Wyo.
Buffalo Valley Int. Fld.--Buffalo Valley,
Nev.
Bufords Airport--Montvale, Va.
Burley Airport--Burley, Idaho
Burlington Airport--Burlington, Colo.
Burlington Airport--Burlington, Iowa
Burlington Airport--Burlington, N. C.
Burlington Airport--Burlington, Vt.
Burlington Airport--Burlington, W. Va.
Burns Airport--Detroit (Dearborn), Mich.
Bush Field--Augusta, Ga.
Bushnell Airport--Bushnell, Fla.
Butler-Alameda Airport--Butler, Pa.
Butler Int. Fld.--Butler, Ga.
Butte Airport--Butte, Mont.
Byers Field--Shelby, N. C.

C
Cabaniss Field--Corpus Christi, Tex.
Cabell County Airport--Huntington, W. Va.
Cadet Field--South Bend, Ind.
Cal-Aero Academy Airport--Chino, Calif.
Caldwell Airport--Caldwell, Idaho
Caldwell-Wright Airport--Caldwell, N. J.
California State Forestry Airport--Davis, Calif.
Calipatria Airport--Calipatria, Calif.
Calkins Air Terminal--Spokane, Wash.
Callender, Alvin, Airport--New Orleans, La.
Calpine Airport--Calpine, Calif.
Calverton-Ashburn Airport--Calverton, Va.
Camarillo Field--Camarillo (Oxnard), Calif.
Cambria Pines Airport--Cambria, Calif.
Cambridge Int. Fld.--Cambridge, Ohio
Camden Naval Air Station--Camden, N. J.
Cameron Airport--Cameron, Ariz.
Campbell, Calvin, Airport--Indian River, Mich.
Camp Clark Airport--Nevada, Mo.
Camp Davis Army Air Field--Wilmington, N. C.
Camp Kearney Field--San Diego, Calif.
Camp McCoy Field--Camp McCoy, Wis.
Camp Raleigh Airport--Camp Raleigh, Nev.
Camp Ripley Airport--Little Falls, Minn.
Camp Stewart Army Air Field (Liberty Field)--
Camp Stewart (Hinesville), Ga.
Camp Williams Army Air Field--Camp Douglas
(Camp Williams), Wis.
Canaan Airport--Canaan, Conn.
Canastota Airport--Canastota, N. Y.
Canby Airport--Canby, Oreg.
Canfield Airport--Waterloo, Iowa
Cannon Airport--Charlotte, N. C.
Cannon Mills Field--Orlando, Fla.
Cape Cod Airport--West Barnstable, Mass.
Cape Girardeau Airport--Cape Girardeau, Mo.
Cape May Naval Air Station--Cape May, N. J. (No. 1)
Cape May Naval Air Station--Cape May, N. J. (No. 2)
Cape May Auxiliary Air Facility--Cape May, N. J.
Capital City Airport--Lansing, Mich.
Capitol Airport--East Schodack, N. Y.
Carbon County Airport--Price, Utah
Cargill Airport--Granville, Pa.
Cargill Airport--Lewiston, Pa.
Caribou Airport--Caribou, Me.
Carleton Airport--Stanton, Minn.
Carlsbad Army Air Field--Carlsbad, N. Mex.
Carlstrom Field--Arcadia, Fla.
Caro Airport--Caro, Mich.
Carolina Beach Airport--Carolina Beach, N. C.
Carpet City Airport--Amsterdam, N. Y.
Carrizozo Airport--Carrizozo, N. Mex.
Carson City Airport--Carson City, Nev.
Carthage Airport--Carthage, Mo.
Cascade Airport--Cascade, Idaho

Case Field--Fulton, N. Y.
 Casper Army Air Field--Casper, Wyo.
 Cassoday Int. Fld.--Cassoday, Kans.
 Castolon Airport--Castolon, Tex.
 Catalina Island Landplane Airport--Avalon,
 Calif.
 Catskill Airport--Cairo (S. Cairo), N. Y.
 Cayuse Creek Field--Clearwater (National
 Forest), Idaho
 C. B. Ranch Airport, The--Fort McKavitt, Tex.
 Cecil Field--Jacksonville, Fla.
 Cedar Airport--Minneapolis, Minn.
 Cedar City Airport--Cedar City, Utah
 Cedar Keys Airport--Cedar Keys, Fla.
 Cedar Lawn Airport--Kenton, Ohio
 Cedar Point Naval Air Station--Cedar Point, Md.
 Cedar Rapids Airport--Cedar Rapids, Iowa
 Cedartown Airport--Cedartown, Ga.
 Cedarville Airport--Cedarville, Calif.
 Centerville Airport--Centerville, Iowa
 Centerville Field--Carlisle, Pa.
 Central Airport--Compton, Calif.
 Central Airport--Richmond, Va.
 Central Jersey Airport--Hightstown, N. J.
 Central Park Airport--Birmingham, Ala.
 Centre Airport--Centre, Ala.
 Cessna Aircraft Field--Wichita, Kans.
 Chadron Airport, Site 15, CX-HR--Chadron, Nebr.
 Chagrin Falls Airport--Chagrin Falls, Ohio
 Chagrin Harbor Airport--Willoughby, Ohio
 Challis Field--Challis, Idaho
 Chamberlain Basin Field--Chamberlain Basin,
 Idaho
 Chamberlain Field--Denison, Iowa
 Chamber of Commerce Airport--Hot Springs, Ark.
 Chamber of Commerce Airport--McCook, Nebr.
 Chambersburg Airport (Hartman Field)--
 Chambersburg, Pa.
 Chambers Field--Norfolk (Hampton Roads), Va.
 Champaign Flying Service--Champaign, Ill.
 Chanute Airport--Chanute, Kans.
 Chanute Field--Rantoul, Ill.
 Chapman Field--Miami, Fla.
 Charbonneau Field--Fort Worth, Tex.
 Chardon Airport--Chardon, Ohio
 Charleston Army Air Base--Charleston, S. C.
 Charleston Airport--Charleston, Ill.
 Charlestown Aviation Field--Charlestown, R. I.
 Charlestown Naval Field--Charlestown, R. I.
 Chatham Airport--Chatham, Mass.
 Chatham Army Air Field (Savannah #2)--Savannah,
 Ga.
 Cheboygan County Airport--Cheboygan, Mich.
 Chehalis Airport--Chehalis, Wash.
 Cheim Airport--Marysville, Calif.
 Chemung County Airport--Elmira, N. Y.
 Cherokee Airport--Cherokee, Iowa
 Cherry Fork Int. Fld.--Cherry Fork, Ohio
 Cherry Island Airport--Wilmington, Del.
 Cherryland Airport--Sturgeon Bay, Wis.
 Cherry Point Marine Corps Air Station--
 Cherry Point, N. C.
 Cherry Springs State Int. Fld.--Cherry
 Springs, Pa.
 Chester Airport--Chester, Calif.
 Chester Airport--Chester, Mont.
 Chesterfield Int. Field--Chesterfield, Ill.
 Chevalier Field--Pensacola, Fla.
 Cheyenne Airport--Cheyenne, Wyo.
 Chicago Airport--Chicago, Ill.
 Chicago-Elmhurst Airport--Elmhurst, Ill.
 Chickasha Airport--Chickasha, Okla.
 Chico Army Flying School--Chico, Calif.
 Childress Airport--Childress, Tex.
 Childress Army Air Field--Childress, Tex.
 Chiloquin Airport--Chiloquin, Oreg.
 Chilhowie Int. Fld.--Chilhowie, Va.
 Chincoteague Auxiliary Air Facility--
 Chincoteague, Va.
 Chinook Airport--Chinook, Mont.
 Chipley Airport--Chipley, Fla.
 Chippewa Falls Airport--Chippewa Falls, Wis.
 Christie Airport--New City, N. Y.
 Cimarron Field--Oklahoma City, Okla.
 Cincinnati Airport, Inc.--Sharonville, Ohio
 Circle Airport--Circle, Mont.
 Cisco Airport--Cisco, Tex.
 City Airport--Fort Myers, Fla.
 City-County Airport--Greenville, N. C.
 Civil Air Patrol--Denver, Colo.
 Civil Air Patrol--El Campo, Tex.
 Claremont Airport--Claremont, N. H.
 Claremore Int. Fld.--Claremore, Okla.
 Clarendon Int. Fld.--Clarendon, Tex.
 Clarinda Airport--Clarinda, Iowa
 Clarion Airport--Clarion, Iowa
 Clarke Field--Ocean City, N. J.
 Clarksdale Airport--Clarksdale, Miss.
 Clarksdale School of Aviation--Clarksdale,
 Miss.
 Clarkson and Startz Airport--Wellington,
 Kans.
 Clarksville Airport--Clarksville, Ark.
 Clarksville Airport--Clarksville, Tenn.
 Clarksville-Finchley Airport--Clarksville,
 Va.
 Clay Center Airport--Clay Center, Nebr.
 Clay Center Airways Airport--Clay Center,
 Kans.
 Clayton Airport--Clayton, N. Mex.
 Clearwater Airport--Clearwater, Fla.
 Cle Elum Airport--Cle Elum, Wash.
 Clemenceau Airport--Jerome, Ariz.
 Clements, James, Airport--Bay City, Mich.
 Cleveland Airport--Cleveland, Miss.
 Cleveland Airport--Cleveland, Ohio
 Clewiston Airport--Clewiston, Fla.
 Clickenger Airport--Columbus, Ohio
 Cliff Maus Field--Corpus Christi, Tex.
 Clifton-Greenlee County Airport--Clifton, Ariz.
 Clinton Airport--Clinton, N. C.
 Clinton County Airport--Wilmington, Ohio
 Clintonville Airport--Clintonville, Wis.
 Cloquet Airport--Cloquet, Minn.
 Clover Airport--Clover, Va.
 Clover Field--Santa Monica, Calif.
 Clovis Army Air Field--Clovis, N. Mex.
 Coalinga Airport--Coalinga, Calif.
 Coatesville Airport--Coatesville, Pa.
 Cochise Int. Fld.--Cochise, Ariz.
 Cochran Field--Macon, Ga.
 Cochran Int. Fld.--Cochran, Ga.
 Cocoa Airport--Cocoa, Fla.
 Cody Airport--Cody, Wyo.
 Coffeyville Airport--Coffeyville, Kans.
 Coffeyville Army Air Field--Coffeyville, Kans.
 Coldwater Int. Fld.--Coldwater, Ohio
 Cole Airport--Heads, Miss.
 Coleman Flying School--Coleman, Tex.
 Colgate University Airport--Hamilton, N. Y.
 College Airport--Jonesboro, Ark.
 College Airport--Ames (Gilbert), Iowa
 College Airport--Williamsburg, Va.
 College Field--Boise, Idaho
 College Park Airport--College Park, Md.
 Colonial Heights Airport--Colonial Heights, Va.
 Colorado State College Airport, Site 5, DV-LR--
 Fort Collins, Colo.
 Columbia Airport--Columbia, Mo.
 Columbia Army Air Base--Columbia, S. C.
 Columbus Airport--Columbus, Mont.
 Columbus Airport--Columbus, Ga. (new)
 Columbus Airport--Columbus, Ga. (old)
 Columbus Army Air Field--Columbus, Miss.
 Columbus Int. Fld.--Columbus, N. Mex.
 Columbus Junction Airport--Columbus Junction,
 Iowa
 Colussy Airport--Roulette, Pa.
 Colville Airport--Colville, Wash.
 Combs Field--Denver, Colo.
 Commerce Airport--Commerce, Tex.
 Commercial Airport--Rochester, N. Y.
 Commercial Airport--Tulsa, Okla.
 Commercial Airport--Lubbock, Tex.
 Commercial Airport #2--Lubbock, Tex.
 Commodore Decatur Airport--Bainbridge, Ga.
 Commonwealth, The, Airport--Boston, Mass.
 Conard Field--Ottawa, Kans.
 Concord Airport--Concord, N. C.
 Concord Airport--Concord, N. H.
 Conoord Auxiliary Air Facility--Concord, Calif.

Condon Field--Flathead National Forest, Mont.
Cone, J. Carroll, Field--Tupelo, Miss.
Congressional Airport--Rockville, Md.
Conneaut Airport--Conneaut, Ohio
Conneaut Lake Airport--Conneaut Lake, Pa.
Connell Airport--Connell, Wash.
Connellsville Airport (AAF Servicing Detachment)--Connellsville, Pa.
Conner Field--Quartzsite, Ariz.
Connors Field--Okeechobee, Fla.
Conrad Airport--Winona, Minn.
Continental Airport--Jal, N. Mex.
Conway Airport--Conway, Ark.
Conway Airport--Conway, Pa.
Cookeville Airport--Cookeville, Tenn.
Cooper Field--Tuscola, Ill.
Copely Field--Morrisville, Vt.
Corcoran Airport--Corcoran, Calif.
Cordele Airport--Cordele, Ga.
Cordele Airport--Cordele, Ga. (new)
Corinth Int. Fld.--Corinth, Miss.
Cornell Airport--Lisbon, Iowa
Corning Airport--Corning, Calif.
Coronaca Army Air Field--Greenwood, S. C.
Coronet Airport--Plant City, Fla.
Corpus Christi Naval Air Station--Corpus Christi, Tex.
Corry Field--Pensacola, Fla.
Corsicana Airport--Corsicana, Tex.
Cortland Airport--Cortland, N. Y.
Cortez Airport--Cortez, Colo.
Corvallis Army Air Field--Corvallis, Oreg.
Coso Junction Airport--Coso Junction, Calif.
Cotati Auxiliary Air Facility--Cotati (Santa Rosa), Calif.
Coulbourn Airport--Lancaster, S. C.
Coulter Field--Bryan, Tex.
Council Bluffs Airport--Council Bluffs, Iowa
Country Club Airport--Clarence (Alden), N. Y.
Country Club of the Air, The, Airport--Green Bay, Wis.
Courtland Army Flying School--Courtland, Ala.
Cove Valley Airport, Site 24A, CO-PG--Cove Valley (Martinsburg), Pa.
Covington-Clifton Forge Airport--Covington, Va.
Covington Int. Fld.--Covington, La.
Cow Creek Int. Fld.--Cow Creek, Oreg.
Cowley Airport--Cowley, Wyo.
Cox, Paul, Airport--Terre Haute, Ind.
Coxey's Airport--Winchester, Ind.
Coyle Airport--Chatsworth, N. J.
Crabill Airport--Springfield, Ohio
Craig Airport--Craig, Colo.
Craig Field--Selma, Ala.
Cramerton Airport--Cramerton, N. C.
Cram Field--Davenport, Iowa
Crane County Airport--Crane, Tex.

Crane Field--Crane, Tex.
Crawford Airport--Crawford, Nebr.
Creede Airport--Creede, Colo.
Creeds Auxiliary Air Facility--Creeds, Va.
Crestview Int. Fld.--Crestview, Fla.
Crete Airport--Crete, Nebr.
Crewe Int. Fld.--Crewe, Va.
Crews Field, Site 42, EO-PU--Raton, N. Mex.
Crookston Field--Crookston, Minn.
Crosby Airport--Crosby, N. Dak.
Cross Airport--Huntersville, N. C.
Cross City Army Air Field--Cross City, Fla.
Crossroads Airport--Alexandria, Va.
Crossville Int. Fld.--Crossville, Tenn.
Crowmer Airport--Wellsville, N. Y.
Crows Landing Auxiliary Air Facility--Crows Landing, Calif.
Crystal River-Homosassa Airport--Crystal River, Fla.
Crystal Springs Airport--Crystal Springs, Miss.
Cubero Airport--Cubero, N. Mex.
Cub Haven Airport--Lock Haven, Pa.
Cudahy Airport--Milwaukee, Wis.
Cuddihy Field--Corpus Christi, Tex.
Cuero Airport--Cuero, Tex.
Cuervo Int. Fld.--Cuervo, N. Mex.
Cullman Airport--Cullman, Ala.
Culver Airport--Culver, Ind.
Culver Airport--Wichita, Kans.
Culver City Airport--Los Angeles (Culver City), Calif.
Cunningham Airport--Houston, Tex.
Cunningham Field--Cherry Point, N. C.
Curry Airport--Dallas, Tex.
Curtis Field--Brady, Tex.
Curtis Ranch Field--Brady, Tex.
Curtiss-Steinberg Field--East St. Louis, Ill.
Curtiss-Wright Airport--Baltimore, Md.
Curtis-Wright Airport--Milwaukee, Wis.
Custer Int. Fld.--Custer, Mont.
Cut Bank Army Air Field--Cut Bank, Mont.
Cutter Field--Globe, Ariz.
Cuyama Airport--Maricopa, Calif.

D

Dahio Airport--Dayton, Ohio
Dahlgren Naval Proving Grounds--Dahlgren, Va.
Daleville Airport--Daleville, Pa.
Dalhart Army Air Field--Dalhart, Tex.
Dallas Airport--Dallas, Oreg.
Dallas Naval Air Station--Dallas, Tex.
Dalles, The, Airport--Dallesport, Wash.

V

Dalton Airport--Dalton, Ga.
Damon Int. Fld.--Damon, Tex.
Danbury Airport--Danbury, Conn.
Daniel Field--Augusta, Ga.
Daniels Field--Malad City, Idaho
Dannelly Field--Montgomery, Ala.
Dansville Airport, Site 5B, BJ-LG--Dansville, N. Y.
Danville Airport (Goodall Field)--Danville, Ky.
Danville Airport--Danville, Pa.
Danville Airport--Danville, Va.
Danville City Airport--Danville, Ill.
David City Airport--David City, Nebr.
Davis Airport--Bartlesville, Okla.
Davis-Monthan Field--Tucson, Ariz.
Davis, Winn, Airport--Glasgow, Ky.
Dawson Int. Fld.--Dawson, N. Dak.
Daytona Beach Naval Air Station--Daytona Beach, Fla.
Dayton Airport--Dayton, Ohio
Death Valley National Monument Station Airport--Furnace Creek Inn, Calif.
Decatur Airport--Decatur, Ala.
Decatur Airport--Decatur, Ill.
Decker Airport--Austin, Minn.
Deep Lake Int. Fld.--Deep Lake, Ariz.
Deer Lodge Airport--Deer Lodge, Mont.
Deer Park Airport--Deer Park, Wash.
Defiance Airport--Defiance, Ohio
De Funiak Springs Airport--De Funiak Springs, Fla.
De Land Naval Air Station--De Land, Fla.
Delano Army Air Field--Delano, Calif.
Delaware Springs Int. Fld.--Delaware Springs, Tex.
Dell Int. Fld.--Dell, Mont.
Delta Air Base--Charlotte, N. C.
Delta Airport--Delta, Colo.
Delta Int. Fld.--Delta, Calif.
Delta Int. Fld.--Delta, Utah
Del Valle Air Base--Del Valle, Tex.
Deming Army Air Field--Deming, N. Mex.
Denton Airport--Denton, Tex.
Denver Airport--Denver, Colo.
DeQueen Airport--DeQueen, Arkansas
De Quincy Airport--De Quincy, La.
De Ridder Army Air Base--De Ridder, La.
Desert Center Army Air Field--Desert Center, Calif.
Desert Center Int. Fld.--Desert Center, Calif.
De Sha Field--San Antonio, Tex.
Des Moines Airport--Des Moines, Iowa
De Soto Park Airport--Fort Payne, Ala.
Detroit City Airport--Detroit, Mich.
Devils Lake Airport--Devils Lake, N. Dak.
Dexter Airport--Dexter, Me.
Dickinson Airport--Dickinson, N. Dak.
Dickinson Int. Fld.--Dickinson, N. Dak.

E

Dill Int. Fld.--Dill, Okla.
 Dillon Int. Fld.--Dillon, Mont.
 Disosway Airport--Sheldon, Ill.
 Dixie Airport--Dixie, Idaho
 Dixon Airport--Dixon, Ill.
 Doane Airport--Essex, Conn.
 Dockery Airport--Stuttgart, Ark.
 Dodge City Airport--Dodge City, Kans.
 Dodge City Army Air Field--Dodge City, Kans.
 Dodge City Auxiliary Airport--Dodge City,
 Kans.
 Dodge Field--Grimes, Iowa
 Doherty Airport--Clare, Mich.
 Donaldsonville Int. Fld.--Donaldsonville, La.
 Donovan Hughes Airport--New York (Port
 Richmond), N. Y.
 Dorr Field--Arcadia, Fla.
 Dothan Airport--Dothan, Ala.
 Douglas Army Flying School--Douglas, Ariz.
 Douglas County Airport--Minden, Nev.
 Douglas International Airport--Douglas, Ariz.
 Douglas Int. Fld.--Douglas, Wyo.
 Dover Airport--Dover, Del.
 Dover Army Air Field--Dover Del.
 Dow Field--Bangor, Me.
 Doylestown Airport--Doylestown, Pa.
 Drake, Col., Airport--Titusville, Pa.
 Drew Field--Tampa, Fla.
 Drummond Int. Fld.--Drummond, Mont.
 Dubois Airport--Dubois, Pa.
 Dubois Airport--Dubois, Wyo.
 Dubois Int. Fld.--Dubois, Idaho
 Dubuque Airport--Dubuque, Iowa
 Duggan Field--Littlefield, Tex.
 Dumas Airport--Dumas, Tex.
 Duncan Field--San Antonio, Tex.
 Dunkirk Int. Fld.--Dunkirk, N. Y.
 Dunn County Airport--Menominee, Wis.
 Dunnellon Army Air Field--Dunnellon, Fla.
 Dunseith Airport--Dunseith, N. Dak.
 Dunsuir Int. Fld.--Dunsuir, (Shasta Springs),
 Calif.
 DuPont Field--White Hall, S. C.
 DuPont Airport--Seaford, Del.
 DuPont Airport--Wilmington, Del.
 Du Quoin Airport--Du Quoin, Ill.
 Durango Airport--Durango, Colo.
 Durant Airport--Durant, Okla.
 Dyersburg Airport--Dyersburg, Tenn.
 Dyersburg Army Air Field--Dyersburg, Tenn.

Eads, J. A., Airport--Iberia, Mo.
 Eagle Airport--Eagle, Colo.
 Eagle Field--Dos Palos, Calif.
 Eagle Nest Airport--Eagle Nest, N. Mex.
 Eagle Pass Airport--Eagle Pass, Tex.
 Eagle Pass Army Air Field--Eagle Pass, Tex.
 Eagle River Airport--Eagle River, Wis.
 Earnshaw C.A.P. Field #1--Leeland, Md.
 East Baton Rouge Parish Airport--Baton
 Rouge, La.
 East Durham Airport--Durham, N. C.
 Easterwood Airport--College Station, Tex.
 East Greenbush Airport--East Greenbush,
 N. Y.
 East Hampton Airport--East Hampton, N. Y.
 East Hanover Airport--East Hanover, N. J.
 Easton Airport--Easton Pa.
 Easton Int. Fld.--Easton, Wash.
 East Penn Airport--Andreas, Pa.
 Eastport Airport--Indianapolis, Ind.
 Eastport Airport--Eastport, Me.
 East Scranton Airport--Scranton (Elmhurst),
 Pa.
 Eau Claire Airport--Eau Claire, Wis.
 Echelon Field--Ashland, N. J.
 Edenton Marine Corps Air Station--Edenton,
 N. C.
 Edgartown Airport--Edgartown, Mass.
 Edgemont Airport--Edgemont, S. Dak.
 Edgewood Arsenal Field--Edgewood Arsenal,
 Md.
 Edinburg Airport--Edinburg, Tex.
 Effingham Int. Fld.--Effingham, Ill.
 Egin Field--Valpariso, Fla.
 Ekalaka Airport--Ekalaka, Mont.
 Elaine Airport--Elaine, Ark.
 Elberton Airport--Elberton, Ga.
 El Cajon Field--El Cajon, Calif.
 Elder Field--Kilgore, Tex.
 El Dorado Airport--El Dorado, Ark.
 El Dorado Airport--El Dorado, Kans.
 Eldorado Airport--Eldorado, Tex.
 Electra Airport--Electra, Tex.
 Elgin Airport--Elgin, Nebr.
 Elizabeth City Airport--Elizabeth City,
 N. C. (new)
 Elizabeth City Airport--Elizabeth City,
 N. C. (old)
 Elizabeth City Auxiliary Air Facility--
 Elizabeth City, N. C.
 Elizabeth City Coast Guard Air Station--
 Elizabeth City, N. C.
 Elizabeth Field--Fisher's Island, N. Y.
 Elkhart Airport--Elkhart, Kans.
 Elkin Airport--Jonesville, N. C.
 Elkins (Harpers Field) Airport--Elkins, W. Va.

Elko Airport (Keddie Field)--Elko, Nev.
 Ellington Field--Houston, Tex.
 Ellis County Airport--Waxahachie, Tex.
 Ellisville Airport--Ellisville, Miss.
 Ellisville Airport--Ellisville, Mo.
 Ellorrie Int. Fld.--Ellorrie, S. C.
 Ellyson Airport--Pensacola, Fla.
 Elmira Heights Airport--Horseheads, N. Y.
 El Morro Int. Fld.--El Morro, N. Mex.
 El Paso Airport--El Paso, Tex.
 El Toro Marine Corps Air Station--El Toro, Calif.
 Ely Airport--Ely, Minn.
 Emporia Airport--Emporia, Kans.
 Engle Int. Fld.--Engel, N. Mex.
 English Field--Amarillo, Tex.
 Enid Army Air Field--Enid, Okla.
 Eno Airport--Port Dodge, Iowa
 Enterprise Airport--Enterprise, Ala.
 Enterprise Airport--Enterprise, Ore.
 Enterprise Int. Fld.--Enterprise, Utah
 Ephrata Army Air Base--Ephrata, Wash.
 Erco Field--Riverdale, Md.
 Erie County Airport--Erie (Fairview), Pa.
 Erwin Airport--Erwin, N. C.
 Escanaba Airport--Escanaba, Mich.
 Esler Field--Alexandria, La.
 Essex Airport--Essex, Mass.
 Estherville Airport--Estherville, Iowa
 Euclid Avenue Airport--Willoughby, Ohio
 Eugene Airport--Eugene, Ore.
 Eupora Airport--Eupora, Miss.
 Eureka Air Facility--Eureka, Calif.
 Eutaw Airport--Eutaw, Ala.
 Evansville Airport--Evansville, Ind.
 Everett Airport--Moorhead, Miss.
 Everett Airport--Everett, Wash.
 Evergreen Int. Fld.--Evergreen, Ala.

F

Fairbury Airport--Fairbury, Nebr.
 Fairfax Airport--Kansas City, Kans.
 Fairfield Int. Fld.--Fairfield, Utah
 Fair Haven Airport--Fair Haven, Vt.
 Fairmont Army Air Field--Fairmont, Nebr.
 Fairweather Airport--Republic, Wash.
 Falcon Field--Mesa, Ariz.
 Falconer Airport--Falconer, N. Y.
 Fall River Airport--Fall River Mills, Calif.
 Fancher Airport--Wenatchee, Wash.
 Faribault Airport--Faribault, Minn.
 Farmington Airport--Farmington, N. Mex.
 Farmville Airport--Farmville, Va.

Faybrook Fields Airport--Rock Hall, Md.
 Fayetteville Airport--Fayetteville, Ark.
 Fayetteville Airport--Fayetteville, N. C.
 Felton Airport--Cartersville, Ga.
 Felts Airport--Spokane, Wash.
 Fentress Auxiliary Air Facility--Fentress, Va.
 Fenwick Field--Kelly's Island, Ohio
 Fergus Falls Airport--Fergus Falls, Minn.
 Fernley Int. Fld.--Fernley, Nev.
 Fields, Earl, Airport--Poplar Bluff, Mo.
 Fillmore Airport--Fillmore, Utah
 Findlay Airport--Findlay, Ohio
 Fisher Airport--Edwardsville, Kans.
 Fitchburg-Leominster Airport--Fitchburg, Mass.
 Fitzmaurice Field--Massapequa, N. Y.
 Flagler Beach Airport--Flagler Beach, Fla.
 Floating Feather Airport--Eagle (Boise), Idaho
 Florence Airport--Florence, Ariz.
 Florence Army Air Field--Florence, S. C.
 Floydada Airport--Floydada, Tex.
 Flushing Airport--Flushing, N. Y.
 Flying M. Ranch Airport--Milnesand, N. Mex.
 Flynn Field--Lake Elmo, Minn.
 Fogelsville Airport--Fogelsville, Pa.
 Folkston Int. Fld.--Folkston, Ga.
 Fond du Lac Airport--Fond du Lac, Wis.
 Fontainbleau Int. Fld.--Fontainbleau, Miss.
 Foote, Lou, Airport--Dallas, Tex.
 Ford Airport--Detroit (Dearborn), Mich.
 Ford Airport--Iron Mountain, Mich.
 Ford-Lansing Airport--Lansing, Ill.
 Forest Int. Fld.--Forest, Miss.
 Forked River Airport--Forked River, N. J.
 Forks Field--Forks, Wash.
 Forman Field--Miami, Fla.
 Forsyth Int. Fld.--Forsyth, Mont.
 Fort Apache Airport--Whiteriver, Ariz.
 Fort Bend County Airport--Rosenburg, Tex.
 Fort Benton Airport--Fort Benton, Mont.
 Fort Bridger Int. Fld.--Fort Bridger, Wyo.
 Fort Clark Field--Brackettville, Tex.
 Fort Devens Army Air Field--Ayer (Fort Devens), Mass.
 Fort Dix Army Air Base--Wrightstown, N. J.
 Fort Hancock Airport--Fort Hancock, Tex.
 Fort Huachuca Field--Fort Huachuca, Ariz.
 Fort Lauderdale Naval Air Station--Fort Lauderdale, Fla.
 Fort Meade Airport--Fort Meade, Md.
 Fort Myers Army Air Field--Fort Myers, Fla.
 Fort Pierce Airport--Fort Pierce, Fla.
 Fort Plain Int. Fld.--Fort Plain, N. Y.
 Fort Robinson Airport--Fort Robinson, Nebr.
 Fort Scott Airport--Fort Scott, Kans.

Fort Smith Airport--Fort Smith, Ark.
 Fort Sumner Army Air Base--Fort Sumner, N. Mex.
 Fort Townsend Air Field--Port Townsend, Wash.
 Fort Worth Army Air Field--Fort Worth, Tex.
 Foster Airport--Stonington, Conn.
 Foster Field--Tuscaloosa, Ala.
 Foster Field--Victoria, Tex.
 Fountain Airport--Fountain, Fla.
 Fowler Airport--Fowler, Colo.
 Fox Airport--Rockingham, N. C.
 Fram Field--Glendale, Ariz.
 Framingham Airport--Framingham, Mass.
 Francis Marion Field--Marion, N. C.
 Franconia Airport--Franconia, N. H.
 Frankfort Airport--Frankfort, Mich.
 Franklin Airport--Toledo, Ohio
 Franklin Airport--Franklin, Ind.
 Franklin Auxiliary Air Facility--Franklin, Va.
 Frederick Airport--Frederick, Okla.
 Frederick Army Air Field--Frederick, Okla.
 Fredonia Airport--Fredonia, Ariz.
 Freedom Plains Airport--Freedom Plains, N. Y.
 Freeman Airport--Fallon, Nev.
 Freeman Army Air Field--Seymous, Ind.
 Freer Airport--Freer, Tex.
 Fremont Airport--Fremont, Nebr.
 French Lick Springs Airport--French Lick, Ind.
 Fresno-Chandler Airport--Fresno, Calif.
 Fresno Country Club Airport--Fresno, Calif.
 Friedman Airport--Bailey, Idaho
 Frontenac Int. Fld.--Frontenac, Minn.
 Fullerton Airport--Fullerton Calif.
 Fulton Airport--Fulton, Mo.

G

Gadsden Airport--Gadsden, Ala.
 Gage Int. Fld.--Gage, Okla.
 Gages Airport--Mansfield, Ohio
 Gainesville Airport--Gainesville, Ga.
 Gainesville Army Air Field--Gainesville, Tex.
 Gainesville Int. Fld.--Gainesville, Ala.
 Gainesville Int. Fld.--Gainesville, Tex.
 Galax Airport--Galax, Va.

Galesburg Airport--Galesburg, Ill.
 Gallion Airport--Gallion, Ohio
 Gallatin Airport--Bozeman, Mont.
 Gallatin Int. Fld.--Gallatin, Tenn.
 Gallup Airport--Gallup, N. Mex.
 Galveston Army Air Base--Galveston, Tex.
 Gamble Field--Hobart, Ind.
 Gardena Airport--Gardena, Calif.
 Garden City Airport--Garden City, Kans.
 Garden City Army Air Field--Garden City, Kans.
 Gardenville Airport--Gardenville (Buffalo), N. Y.
 Gardner Airport--Taft, Calif.
 Gardner Airport--Gardner, Mass.
 Gardner Int. Fld.--Gardner, Kans.
 Garfield County Airport--Jordan, Mont.
 Garner Field--Uvalde, Tex.
 Garrison Airport--Garrison, N. Dak.
 Cary Airport--Gary, Ind.
 Gasquet Airport--Crescent City, Calif.
 Gates Park Airport--Gates Park, Mont.
 Gauthier Airport--Stevens Point, Wis.
 Geiger Airport--Pehokee, Fla.
 Geiger Field--Spokane, Wash.
 General Brees Field--Laramie, Wyo.
 General Mitchell Field (Milwaukee County Airport)--Milwaukee, Wis.
 General Motors-Linden Airport--Linden, N. J.
 Genesee Airport--Buffalo, N. Y.
 Genesee (Country Club of Rochester) Airport--Rochester, N. Y.
 George Field--Lawrenceville, Ill.
 Georgetown Airport--Georgetown, S. C.
 Georgia Air Services, Inc.--Bennettsville, S. C.
 Gettysburg Airport--Gettysburg, Pa.
 Geysers Int. Fld.--Geysers, Mont.
 Giant Rock Airport--Whitewater, Calif.
 Gibbs Airport--San Diego, Calif.
 Gibbs Field--Ft. Stockton, Tex.
 Giddings Airport--Giddings, Tex.
 Gila Bend Gunnery Range--Gila Bend, Ariz.
 Gilbrech Airport--Palmer, Ark.
 Gill-Dove Airport--Martin, Tenn.
 Gillispie Airport--Nashville, Tenn.
 Gilpin Airport--Tucson, Ariz.
 Girard Field--Lafayette, La.
 Glacier Nat'l Park Airport--Browning, Mont.
 Gladwin Int. Fld.--Gladwin, Mich.
 Glasgow Army Air Field--Glasgow, Mont.
 Glen Burnie Airport--Glen Burnie, Md.
 Glendale Airport--Glendale, W. Va.
 Glendale Int. Fld.--Glendale, Ky.
 Glendale Int. Fld.--Glendale, Oreg.
 Glendive Airport--Glendive, Mont.
 Glenns Ferry Airport--Glenns Ferry, Idaho
 Glenrook Airport--Norfolk, Va.
 Glenrock Airport--Glenrock, Wyo

VIII

Glen Ullin Int. Fld.--Glen Ullin, N. Dak.
 Glenview Naval Air Station--Chicago (Glenview), Ill.
 Glenwood Farms Airport--Perry Park (Balls Landing), Ky.
 Glenwood Springs Airport--Glenwood Springs, Colo.
 Globe Field--Fort Worth, Tex.
 Glove City Airport--Gloversville, N. Y.
 Glynco Naval Air Station--Glynco (Brunswick), Ga.
 Godman Field--Fort Knox, Ky.
 Golva Int. Fld.--Golva, N. Dak.
 Goodfellow Field--San Angelo, Tex.
 Gooding Airport--Gooding, Idaho
 Goodland Airport--Goodland, Kans.
 Gordon Airport--Gordon, Nebr.
 Gordon Airport--Gordon, Pa.
 Gordonsville Airport--Gordonsville, Va.
 Gordonsville Int. Fld.--Gordonsville, Va.
 Gore Field--Great Falls, Mont.
 Goshen Int. Fld.--Goshen, Ind.
 Gowanda Airport--Gowanda, N. Y.
 Gowen Field--Boise, Idaho
 Graf Airport--Lockport, N. Y.
 Grafton Airport--North Grafton, Mass.
 Gragg Field, Site 27, PS-TM--Clanton, Ala.
 Graham Airport--Graham, Tex.
 Graham Int. Fld.--Graham, Tenn.
 Grand Central Air Terminal--Glendale, Calif.
 Grand Coulee Airport--Mason City (Coulee Dam), Wash.
 Grande Vista Airport--Palm City, Calif.
 Grande Vista Field--Chula Vista, Calif.
 Grand Forks Airport--Grand Forks, N. Dak.
 Grand Island Army Air Field--Grand Island, Nebr.
 Grand Junction Airport--Grand Junction, Colo.
 Grand Marais Airport--Grand Marais, Minn.
 Grand Prairie Naval Auxiliary Base--Grand Prairie, Tex.
 Grand Rapids Village Airport--Grand Rapids, Minn.
 Granger Int. Fld.--Granger, Wyo.
 Grants Pass Airport--Grants Pass, Oreg.
 Grantsville Int. Fld.--Grantsville, Utah
 Grass Valley Airport--Grass Valley, Calif.
 Gray Field--Denison, Tex.
 Gray Field--Fort Lewis, Wash.
 Grayling Army Air Field--Grayling, Mich.
 Grays Lake Airport--Grays Lake, Ill.
 Great Bend Airport--Great Bend, Kans.
 Great Bend Army Air Base--Great Bend, Kans.
 Great Falls Army Air Base--Great Falls, Mont.
 Green Field--Mexico, Mo.

Greensboro-High Point (Lindley Field)--Greensboro, N. C.
 Greenville Airport--Greenville, Me.
 Greenville Airport--Greenville, S. C.
 Greenville Airport (Skelly's Flying Service)--Greenville, Pa.
 Greenville Army Air Base--Greenville, S. C.
 Greenville Army Air Field--Greenville, Miss.
 Greenville Int. Fld.--Greenville, Ala.
 Greenville Int. Fld.--Greenville, Ill.
 Greenville-Washington County Airport--Greenville, Miss.
 Greenwood Airport--Greenwood, Miss.
 Greenwood Airport--Greenwood, S. C.
 Greenwood Army Air Field--Greenwood, Miss.
 Grenada Airport--Grenada, Miss.
 Grenier Field--Manchester, N. H.
 Greybull Airport--Greybull, Wyo.
 Grider Airport--Pine Bluff, Ark.
 Griffin-Spaulding Airport--Griffin, Ga.
 Griffith Landing Airport--Carver, Mass.
 Grimes Field--Urbana, Ohio
 Griswold Airport--Madison, Conn.
 Grosse Ile Naval Air Station--Detroit (Grosse Ile), Mich.
 Groton Airport--Groton, Mass.
 Groton Army Air Field--Groton, Conn.
 Grove City Airport--Grove City, Pa.
 Grumman Airport--Bethpage (Long Island), N. Y.
 Gulf Coast Aero Club Field--Brownsville, Tex.
 Gulfport Airport--Gulfport, Miss.
 Gulfport Army Air Field--Gulfport, Miss.
 Gulf Steel Airport--Gadsden, Ala.
 Gull Lake Airport--Brainerd, Minn.
 Gundlach Airport--Bellefonte, Ill.
 Gunter Field--Montgomery, Ala.
 Guthrie Int. Fld.--Guthrie, Okla.
 Guymon Field--Guymon, Okla.
 Gwinn Landing Field--Gwinn, Mich.

H

Hachita Int. Fld.--Hachita, N. Mex.
 Hackettstown Airport--Hackettstown, N. J.
 Hadley Airport--New Brunswick, N. J.
 Hagerstown Airport--Hagerstown, Md.
 Haggerty Field--Detroit (Dearborn), Mich.
 Haight, Dr. A. L., Airport--Crystal Falls, Mich.
 Haile Airport--Austin, Tex.
 Halderman-Elder Field--Lakeland (Eaton Park), Fla.

Hale Airport--Missoula, Mont.
 Half Moon Airport--Hollidays Cove, W. Va.
 Half Moon Bay Airport--Half Moon Bay, Calif.
 Hall Airport--Piqua, Ohio
 Hall Airport--Warren, Ohio
 Halley Field--Rapid City, S. Dak.
 Halliburton Field--Duncan, Okla.
 Hamilton Airport--Hamilton, Mont.
 Hamilton Airport--Hamilton, Ohio
 Hamilton Airport--Indiana, Pa.
 Hamilton Army Air Forces Glider Training Detachment--Hamilton, Tex.
 Hamilton Field--San Rafael, Calif.
 Hammer Field--Fresno, Calif.
 Hammonasset Airport--Madison, Conn.
 Hammond Bay Field--Hammond, Mich.
 Hammond Int. Fld.--Hammond, Tex.
 Hampton Airport--Bridgehampton, N. Y.
 Hampton Airport--Dallas, Tex.
 Hance Airport--Wyandotte, Mich.
 Hancock Airport--Madisonville, Ky.
 Hancock Airport--Santa Maria, Calif.
 Hanford Airport--Hanford, Calif.
 Hamner Airport--Salmon, Idaho
 Hannibal Airport--Hannibal, Mo.
 Hanover Airport--Hanover, Pa.
 Harcum Field--Harcum, Virginia
 Harding Field--Eaton Rouge, Louisiana
 Hargrove Van De Graff, Site 59, FV-A3--Tuscaloosa, Alabama
 Harlem Airport--Ceklawn, Illinois
 Harlem Airport--Harlem, Montana
 Harlingen Airport--Harlingen, Texas
 Harlingen Army Air Field--Harlingen, Texas
 Harlowton Airport--Harlowton, Montana
 Harnagel Airport--Borger, Texas
 Harpersville Int. Field--Harpersville, Texas
 Harrell Field--Camden, Arkansas
 Harri-Emery Airport--Bradford, Penna.
 Harrington Int. Field--Harrington, Washington
 Harris Field--Cape Girardeau, Missouri
 Harrisburg State Airport--Harrisburg, Penna.
 Harris Neck Army Air Field--Harris Neck, South Newport, Georgia
 Harrison Airport--Harrison, Michigan
 Harrison City--Harrison City, Penna.
 Harrison County Airport--Clarksburg (Bridgeport), West Virginia
 Harrisville Airport--Harrisville, Michigan
 Hart Airport--Many, Louisiana
 Hart Field--Jacksonville, Florida
 Hartman Field--Harrisonburg, Virginia
 Hartness Airport--Hartsville, South Carolina
 Hartung Airport--Detroit (Roseville), Michigan
 Harvard Army Air Field--Harvard, Nebraska
 Harvey's Airport--Blythe, California
 Harvey Parks Airport--Sikeston, Missouri

Harvey Young Airport--Tulsa, Oklahoma
 Hastings Airport--Hastings, Nebraska
 Hatboro Airport--Hatboro, Pennsylvania
 Hatboro Naval Air Station--Hatboro, Penna.
 Hatbox Field--Muskogee, Oklahoma
 Hatch Airport--Hatch, New Mexico
 Hattiesburg Army Air Field--Hattiesburg, Miss.
 Haverhill Airport--Haverhill, Mass.
 Havre Airport--Havre, Montana
 Havre de Grace Airport--Havre de Grace, Md.
 Hawkins Int. Fld.--Hawkins, Texas
 Hawthorne Airport--Hawthorne, California
 Hawthorne School of Aroo--Orangeburg, S. C.
 Hayfork Airport--Hayfork, California
 Hays Airport--Hays, Kansas
 Hays (Auxiliary) Field--Hays, Kansas
 Hays Center Int. Fld.--Hays Center, Nebraska
 Hayesville Int. Fld.--Hayesville, Ohio
 Hayward Airport--Hayward, Wisconsin
 Hazelton Airport--Hazelton (St. Johns), Penna.
 Hearst, W. R., Airport--San Simeon, Calif.
 Heavener Airport--Heavener, Oklahoma
 Hebron Airport--Hebron, Nebraska
 Hector Airport--Hector, Minnesota
 Hector Field--Fargo, North Dakota
 Helena Airport--Helena, Montana
 Henderson Airport--Hendersonville, N. C.
 Henderson Airport--Henderson, Texas
 Hendersonville Airport--Hendersonville, N. C.
 Hendricks Field--Sebring, Florida
 Hensley Field--Grand Prairie (Dallas), Texas
 Hereford Army Air Field--Hereford, Arizona
 Herington Army Air Field--Herington, Kansas
 Hermitage Airport--Richmond, Virginia
 Heron Airport--Elythe, California
 Herr Airport--Lebanon, Indiana
 Hessel Airport--Hessel, Michigan
 Hibbing Airport--Hibbing, Minnesota
 Hickok Country Club (Garthoeffner's Field)--
 Oklahoma City, Oklahoma
 Hickory Airport--Hickory, N. C.
 Hick's Field--Fort Worth, Texas
 Higley, Walt., Airport--Denver, Colorado
 Hill Field--Ogden, Utah
 Hillcrest Airport--Freeport, Illinois
 Hillman Airport--Hillman, Michigan
 Hillman Guest Ranch Airport--Paso Robles,
 California
 Hillsboro Airport--Hillsboro, Oregon
 Hillsborough Army Air Field--Tampa, Florida
 Hillsdale Airport--Hillsdale, Michigan
 Hillsgrove Army Air Base--Providence, R. I.
 Hinckley Robert H., Field--Ogden, Utah
 Hinde, John G., Airport--Sandusky, Ohio
 Hines Airport--Wink, Texas

Hinsdale Airport--Hinsdale, Illinois
 Hinton-Alderson Airport--Pence Springs, W. Va.
 Hitchcock Naval Air Station--Hitchcock, Texas
 Hobart Field--Hobart, Oklahoma
 Hobbs Airport--Hobbs, New Mexico
 Hobbs Army Air Field--Hobbs, New Mexico
 Hodge Airport--Hodge, Louisiana
 Hoequist Airport--Orlando, Florida
 Hokes Airport--Hawkinsville, Georgia
 Holbrook Airport--Flathead National Forest,
 Montana
 Holbrook Airport--Holbrook, Arizona
 Holbrook Int. Field--Holbrook, Arizona
 Holdenville Airport--Holdenville, Oklahoma
 Holdrege Airport--Holdrege, Nebraska
 Hollister Auxiliary Air Fac.--Hollister,
 California
 Holly Airport--Holly, Colorado
 Holmes Field--Gilmer, Texas
 Holopaw Airport--Holopaw, Florida
 Holtville Auxiliary Air Fac.--Holtville,
 California
 Homestead Army Air Field--Homestead, Florida
 Hondo Army Air Field--Hondo, Texas
 Honesdale Airport--Honesdale, Pennsylvania
 Hood Field--Boise City, Oklahoma
 Hoosier Airport--Indianapolis, Indiana
 Hope Airport--Hope, New Mexico
 Hope-Preescott Airport--Preescott, Arkansas
 Hopewell Airport--Hopewell, Virginia
 Hopkins Airport--Reidsville, N. C.
 Horlick-Racine Airport--Racine, Wisconsin
 Hornell Airport--Hornell, New York
 Hot Springs Airport--Hot Springs, New Mexico
 Hot Springs Airport--Hot Springs, South Dakota
 Houghton County Airport--Calumet, Michigan
 Houghton-Hancock Airport--Houghton, Michigan
 Houghton Lake Airport--Houghton Lake, Michigan
 Houlton Army Air Field--Houlton, Maine
 Houma Airport--Houma, Louisiana
 Houston Airport--Houston, Mississippi
 Horston Airport--Houston, Texas
 Houston, Sam, Airport--Houston, Texas
 Houston, Sam, Airport--Huntsville, Texas
 Houston Main Street Airport--Houston, Texas
 Howard Airport--Ames, Iowa
 Howell Airport--Blue Island, Illinois
 Howell Airport--Howell, Michigan
 Howell Airport--Rushville, Indiana
 Howes, W. W., Airport--Huron, South Dakota
 Hubbard Field--Reno, Nevada
 Hudson Airport--Alexandria, Louisiana
 Hudson Airport--Dallas (Garland), Texas
 Huffman Airport--Burlington, North Carolina
 Huguenot Airport--Port Jervis, New York

Huggins Airport--Timmonsville, South Carolina
 Hughes Meadows Field--Kaniksu, Idaho
 Hughesville Airport--Hughesville, Penna.
 Humble Airport--Denver City, Texas
 Humble-Florey Airport--Florey, Texas
 Humboldt County (Mun) Airport--Eureka, California
 Humboldt County Airport--Eureka, California
 Humboldt Int. Fld.--Humboldt, Nevada
 Hunter Field--Savannah, Georgia
 Huntersville Airport--Huntersville, West Virginia
 Huntingburg Int. Fld.--Huntingburg, Indiana
 Huntingdon Airport--Huntingdon, Pennsylvania
 Huntington Airport--Huntington, Indiana
 Huntsville Arsenal Airport--Huntsville, Ala.
 Huntsville-Madison County Airport--Huntsville, Ala
 Hurley Field--Hurley, New Mexico
 Hutchinson Airport--Hutchinson, Kansas
 Hutchinson Airport--Shreveport, Louisiana
 Hutchinson Naval Air Station--Hutchinson, Kansas
 Hyannis Airport--Hyannis, Massachusetts
 Hyde Airport--Clinton, Maryland
 Hylan Field--Rochester (Brighton), New York

Idaho County Airport--Grangeville, Idaho
 Idaho Falls Airport--Idaho Falls, Idaho
 Idahome Int. Fld.--Idahome, Idaho
 Idlewild Naval Air Station--Idlewild, N. Y.
 Illini Airport--Urbana, Illinois
 Ilwaco Airport--Ilwaco, Washington
 Immokalee Int. Field--Immokalee, Florida
 Imperial Airport--Imperial, Nebraska
 Imperial County Airport--Imperial, California
 Independence Airport--Independence, California
 Independence Airport--Independence, Kansas
 Independence Army Air Field--Independence, Kansas
 Indianapolis Airport--Indianapolis, Indiana
 Ingalls Airport--Chagrin Falls, Ohio
 Ingalls Field--Hot Springs, Virginia
 Ingomar Field--Ingomar, Montana
 Inks Dam Airport--Burnet, Texas
 Inter-City Airport--Hobbs, Indiana
 Inter-City Airport--Winthrop (Twisp), Washington
 Intercontinent Airport--Miami, Florida
 International (Master) Airport--Miami, Florida
 Inyo County Airport--Manzanar, California
 Inyokern-Kern County Airport--Inyokern, Calif.
 Ionia County Airport--Ionia, Michigan
 Iowa City Airport--Iowa City, Iowa
 Ishpeming-Dexter Field--Ishpeming, Michigan
 Islip Airport--Islip, New York
 Issaquah Airport--Issaquah, Washington
 Ithaca Airport--Ithaca, New York

J

Jacks Creek Int. Fld.--Jacks Creek, Tennessee
 Jackson Air Base (Jackson Airport), Jackson, Mississippi
 Jackson Airport--Jackson, Tennessee
 Jackson Airport--Jackson, Wyoming
 Jackson County Airport--Black River Falls, Wis.
 Jackson Int. Fld.--Jackson, Georgia
 Jackson-Madison Airport--Jackson, Tennessee
 Jacksonville Airport--Jacksonville, Texas
 Jacksonville Airport #2--Jacksonville, Florida
 Jacksonville Airport--Jacksonville, Illinois
 Jacksonville Army Air Base--Jacksonville, Fla.
 Jacksonville Naval Air Station--Jacksonville, Fla.
 Jacumba Hot Springs Field--Jacumba Hot Springs, California
 James Island Airport--Charleston, S. C.
 Jameson Airport--Ficher, Oklahoma
 Jamestown Airport--Jamestown, N. Y.
 Jamestown Int. Field--Jamestown, North Dakota
 Janesville City Airport--Janesville, Wisconsin
 Jasper Airport--Jasper, Georgia
 Jasper Int. Fld.--Jasper, Florida
 Jasper Int. Fld.--Jasper, Florida
 Jefferson Airport--Jefferson, Iowa
 Jefferson Airport--Metairie (New Orleans), La.
 Jefferson City Airport--Jefferson City, Mo.
 Jeffersonville Airport--Jeffersonville, Ind.
 Jennings Airport--Orangeburg, S. C.
 Jensen Airport--South Coffeyville, Oklahoma
 John's Island Army Air Field--John's Island (Charleston), S. C.
 Johnson Airport--Johnson, Kansas
 Johnson Airport--Painesville, Ohio
 Johnson Ranch Airport--Castolon, Texas
 Johnston Airport--Pitcairn, Pennsylvania
 Joliet Airport, Site 22, LS-CG Airway--Joliet, Illinois
 Jones Field (Bonham Aviation School)--Bonham, Texas
 Jonesboro Airport--Jonesboro, Arkansas
 Joplin Airport--Joplin, Missouri
 Joslin Field--Twin Falls, Idaho
 Joy Airport--Bossier, Louisiana
 Joy, Thomas B., Airport--Detroit (Fraser), Mich.

K

Kahler Field--Alamo, Texas
 Kalispell Airport--Kalispell, Montana
 Kalkaska Field--Kalkaska, Michigan
 Kamiah--Kamiah, Idaho
 Kane County--Elgin, Illinois
 Kankakee Airport--Kankakee, Illinois
 Kansas City Airport--Kansas City, Missouri
 Kaufman County Airport--Terrell, Texas
 Kearney Army Air Field--Kearney, Nebraska
 Kearney Airport--Kearny, Nebraska
 Keefton Airport--Warner, Oklahoma
 Keene Airport--Keene, New Hampshire
 Keesler Field--Biloxi, Mississippi
 Kell Field (Sheppard Field)--Wichita Falls, Texas
 Kellogg Field--Battle Creek, Michigan
 Kellogg Int. Fld.--Kellogg, Idaho
 Kelly Field--San Antonio, Texas
 Kelly's Field--Snow Shoe, Pennsylvania
 Kelso Airport, Site 61A, SF-SL Airway, Kelso, Washington
 Kemmerer Airport--Kemmerer, Wyoming
 Kenmore Airport--Bothell, Washington
 Kennewick Naval Air Station--Kennewick, Wash.
 Kenosha Airport--Kenosha, Wisconsin
 Kent County Airport--Grand Rapids, Michigan
 Kerlin Field--Minneola, Florida
 Kern County Airport--Bakersfield, California
 Kernville--Kern County Airport--Kernville, California
 Kerrick Airport--Kerrick, Texas
 Key Field--Meridian, Mississippi
 Keyes-Oneonta Airport--Oneonta, New York
 Keystone Airport--Ebensburg, Pennsylvania
 Keystone Army Air Field--Keystone Heights, Fla.
 Keystone Park Airport--Emporium, Pennsylvania
 Key West Naval Aux. Air Fac.--Key West, Penna.
 King Airport--Taunton, Massachusetts
 King City Third Army Air Forces Flying Training Detachment--King City, California
 Kingman Army Flying School--Kingman, Arizona
 King's Gateway Airport--Land O'Lakes, Wisconsin
 Kingston Airport--Kingston, New York
 Kingsville Field--Kingsville, Texas
 Kirksville Int. Fld.--Kirksville, Missouri
 Kirsch Airport--Sturgis, Michigan
 Kirtland Field--Albuquerque, New Mexico
 Kissimmee Army Air Field--Kissimmee, Florida
 Kitsap Airport--Bremerton, Washington
 Klamath Falls Airport--Klamath Falls, Oregon
 Knauer Field--Tuscaloosa, Alabama

L

Knight Field--Vallejo, California
 Knight (Evanston) Int. Fld.--Knight, Wyoming
 Knight, Peter O. Airport--Tampa, Florida
 Knightstown Int. Fld.--Knightstown, Indiana
 Knolls Int. Fld.--Knolls, Utah
 Knollwood-Pinehurst--Southern Pines, N. C.
 Knoxville (McGhee-Tyson) Airport--Knoxville, Tenn
 Knoxville Int. Field--Knoxville, Missouri
 Koch Field--Flagstaff, Arizona
 Kohler Airport--Kohler, Wisconsin
 Kokomo Airport--Kokomo, Indiana
 Koontz Field--Summersville, West Virginia
 Kootenai County Airport--Coeur d' Alene, Idaho
 Kratz Field--St. Charles (St. Louis), Missouri
 Krist-Port Airport--Farmington, Michigan
 Kroelinger Airport--Vineland, New Jersey
 Kylertown Int. Field--Kylertown, Pa.

La Belle Airport--La Belle, Fla.
 Laconin-Gilford Airport--Laconia, N. H.
 La Crosse Airport--La Crosse, Wisc.
 La Crosse Int. Field--La Crosse, Wash.
 La Crosse Int. Field--La Crosse, Wisc.
 Lafayette Army Flying School--Lafayette, La.
 La Fleur Airport--Northampton, Mass.
 La Grange Int. Field--La Grange, Ga.
 La Guardia Field--New York, N. Y.
 La Junta Army Air Field--La Junta, Colo.
 Lake Butler Field--Lake Butler, Fla.
 Lake Charles Airport--Lake Charles, La.
 Lake Charles Army Air Field--Lake Charles, La.
 Lake Chelan Airport--Chelan, Wash.
 Lake City Airport--Lake City, Fla.
 Lake County Airport--Lakeport, Calif.
 Lake Delton Airport--Lake Delton, Wis.
 Lake Elmo Airport--Lake Elmo, Minn.
 Lakehurst Naval Air Station--Lakehurst, N. J.
 Lakeland Army Air Field--Lakeland, Fla.
 Lakeland Country Club Airport--Lakeland, Mich.
 Lake O'The Woods Airport--Lake O'The Woods, Oreg
 Lake Placid Airport--Lake Placid, Fla.
 Lake Placid Airport--Lake Placid, N. Y.
 Lakeside Airport--East St. Louis, Ill.
 Lakewood Airport--Atlanta, Ga.
 Lake Worth Airport--Lake Worth, Fla.
 Lamar Int. Field--Lamar, Colo.
 Lambert-St. Louis Airport--St. Louis (Robertson) Missouri.
 Lamesa Field--Lamesa, Tex.
 Lamoni Int. Field--Lamoni, Iowa.
 Lancaster Airport--Lancaster, Calif.

Lancaster Airport--Lancaster, Pa.
 Lancaster Airport, Site 35, CO-PG Airway,
 Lancaster, Pa.
 Lander Airport--Lander, Wyo.
 Lander County Airport--Austin, Nev.
 Landmark Airport--Landmark, Idaho.
 Lane Int. Field--Lane, S. C.
 Langley Field--Langley Field, Va.
 Langmack Field--Sweet Home, Oregon.
 Lansdale Airport--Lansdale, Pa.
 Lansdowne Airport--Greenville, Ohio.
 La Porte Airport--La Porte, Ind.
 La Quinta Airport--La Quinta, Calif.
 Laredo Army Air Field--Laredo, Tex.
 Laredo Army Air Field Aux.--Laredo, Tex.
 Larkin, Kay Field--Palatka, Fla.
 Larned Airport--Larned, Kans.
 La Salle County Airport--Utica, Ill.
 Las Cruces Airport (new)--Las Cruces, N. Mex.
 Las Cruces Airport--Las Cruces, N. Mex.
 Las Cruces Int. Field--Las Cruces, N. Mex.
 Las Vegas Airport--Las Vegas, N. Mex.
 Las Vegas Army Air Field--Las Vegas, Nev.
 Latrobe Airport--Latrobe, Pa.
 Lauderdale Civil Airport--Meridian, Miss.
 Laughlin Army Air Field--Del Rio, Tex.
 Laurel Army Air Field--Laurel, Miss.
 Laurinburg-Maxton Army Air Base--Maxton, N. C.
 Lavina Int. Field--Lavina, Mont.
 Lavonia Airport--Lavonia, Ga.
 Lawrence Airport--Lawrence, Kans.
 Lawrence Airport--Lawrence, Mass.
 Lawrence Field--Crooksville, Ohio
 Lawrenceville Int. Field--Lawrenceville, Va.
 Lawson Field--Fort Benning, Ga.
 Lawton Airport--Lawton, Okla.
 Lebanon Airport--Lebanon, Ind.
 Lebanon Int. Field--Lebanon, Mo.
 Lebanon Airport--Lebanon, Tenn.
 Lebanon Airport--Lebanon, Tenn.
 Lebanon Valley Airport--West Lebanon, N. Y.
 Lebo Int. Field--Lebo, Kans.
 Leckrone Field--Salem, Ill.
 Lee Airport--Lockport, N. Y.
 Lee, Benjamin II, Field--Green Cove Springs,
 Fla.
 Lee Bird Field--North Platte, Nebr.
 Leechburg Airport--Leechburg, Pa.
 Lee County Airport--Sanford, N. C.
 Leesburg AAF--Orlando (Leesburg), Fla.
 Legg Airport--Coldwater, Mich.
 Legion Field--Selma, Ala.
 Legion Field--Paris, Texas.
 Leighton Airport--Leighton, Pa.
 Le Tourneau Airport--Toccoa, Ga.

Le Tourneau Airport--Wicksburg, Miss.
 Leland Airport--Leland, Miss.
 Lemoore Army Flying School--Lemoore, Calif.
 Lenoir Airport--Lenoir, N. C.
 Leonard Airport--Fort Lavaca, Texas.
 Lester Airport--Martinsville, Va.
 Lewis Field--Buckhannon, W. Va.
 Lewis-Lockport Airport--Lockport, Ill.
 Lewiston Auxiliary Air Facility--Lewiston, Me.
 Lewiston Airport--Lewiston, Idaho
 Lewistown Army Air Field--Lewistown, Mont.
 Lewiston Airport--Lewistown, Pa.
 Lexington Airport--Lexington, Ky.
 Lexington Army Flying School--Lexington, Ky.
 Lexington-Wentworth Airport--Lexington, Mo.
 Libby Airport--Libby, Mont.
 Liberal Army Air Field--Liberal, Kans.
 Licking (Bath County) Airport--Morehead, Ky.
 Lima Airport--Lima, Ohio.
 Lime Ridge Airport--Beekman, N. Y.
 Lincoln Army Air Base--Lincoln, Nebr.
 Lincoln Park Airport--Lincoln Park, N. J.
 Lincolnton Airport--Lincolnton, N. C.
 Lind Airport--Lind, Wash.
 Lindbergh Field--San Diego, Calif.
 Lindbergh Field--Kalamazoo, Mich.
 Lind's Airport--Lodi, Calif.
 Lively Int. Field--Lively, Va.
 Litchfield Park Airport--Litchfield Park, Ariz.
 Livermore Int. Field--Livermore, Calif.
 Livingston Field--Waterloo, Iowa
 Livingston Int. Field--Livingston, Mont.
 Livingston Manor Airport--Livingston Manor, N. Y.
 Lockbourne Army Air Base--Columbus, Ohio.
 Lockheed Air Terminal--Los Angeles (Burbank),
 Calif.
 Lockwood Field--Frankfort, Ind.
 Locomotive Springs Int. Field--Locomotive
 Springs, Utah.
 Lodwick School of Aeronautics--Lakeland, Fla.
 Logan Airport--Logan, W. Va.
 Logan-Cache Airport--Logan, Utah.
 Loma Rica Airport--Grass Valley, Calif.
 Lomita Flight Strip--Lomita, Calif.
 Lompoc Airport--Lompoc, Calif.
 Lone Pine Airport--Lone Pine, Calif.
 Lone Rock Int. Field--Lone Rock Wis.
 Long Airport--Santa Maria, Calif.
 Long Beach Airport (Daugherty Field)--Long
 Beach, Calif.
 Lordsburg Airport--Lordsburg, N. Mex.
 Los Alamitos Naval Air Station--Los Alamitos,
 Calif.
 Los Angeles Airport (Mines Field)--Los Angeles,
 Calif.

Los Angeles Harbor Airport--Wilmington (Los
 Angeles), Calif.
 Los Angeles Metropolitan Airport--Los Angeles,
 Calif.
 Los Banos Airport--Los Banos, Calif.
 Lost Hills-Kern County Airport--Lost Hills, Cal.
 Lost Nation Field--Willoughby, Ohio.
 Love, Ernest A., Airport--Prescott, Arizona.
 Love Field--Dallas, Texas.
 Lovell Field--Chattanooga, Tenn.
 Lovelock Airport--Lovelock, Nev.
 Lovett Airport--Newark, Del.
 Lovington Airport--Lovington, N. Mex.
 Lowry Field--Denver, Colo.
 Lubbock Army Air Field--Lubbock, Tex.
 Lucas Airport--Festus, Mo.
 Luce County Airport--Newberry, Mich.
 Lufbery Field--Wallingford, Conn
 Lufkin Airport--Lufkin, Tex.
 Luce Field--Phoenix, Ariz.
 Lumberton #2 Airport--Lumberton, N. C.
 Lunken Airport--Cincinnati, Ohio.
 Luray Int. Field--Luray, Mo.
 Luxora Int. Field--Luzora, Ark.

Mc

McAlester Airport--McAlester, Okla.
 McAllen Airport--McAllen, Tex.
 McAll Airport--McCall, Idaho
 McCamey Airport--McCamey, Texas
 McChord Field--Tacoma, Wash.
 McClellan Field--Sacramento, Calif.
 McComb Airport--McComb, Miss.
 McCook Army Air Field--McCook, Nebr.
 McCool Int. Field--McCool, Ind.
 McCrory Ranch Field--Narcossee, Fla.
 McEnnan Airport--Ypsilanti, Mich.
 McInnis Airport--South St. Paul, Minn.
 McKinley Airport--Canton, Ohio
 McLaurin Airport--McLaurin, Miss.
 McPherson Airport--McPherson, Kans.
 McRae Int. Field--McRae, Ga.

M

Mabry, Dale, Field (Tallahassee Airport)--
 Tallahassee, Fla.
 MacArthur Field--Hollywood, Fla.
 MacDill Field--Tampa, Fla.
 Machesnay Airport, Site 7, CG-Twin Cities Air-
 way--Rockford, Ill.

Mackay Airport—Mackay, Idaho
 Mackinac County Airport—St. Ignace, Mich.
 Mackinac Island Airport—Mackinac Island, Mich.
 Mackinaw City Airport—Mackinaw City, Mich.
 Macomb Airport—Macomb, Ill.
 Macon Airport—Macon, Miss.
 Maddock Airport—Maddock, N. D.
 Madeira Flying Field—Reading, Penn.
 Mader Field—Garnett, Kan.
 Madera Airport—Madera, Calif. (new)
 Madera Airport—Madera, Calif. (old)
 Madison Airport—Madison, Fla.
 Madison Airport—Madison, Ind.
 Madison Airport—Madison, Ga.
 Madison Army Air Field—Madison, Ind.
 Madison Int. Field—Madison, Minn.
 Madson Airport—National City, Calif.
 Mael Airport—Portage, Wis.
 Magdalena Airport—Magdalena, N. Mex.
 Magnolia Airport—Magnolia, Ark.
 Maheux Airport—Auburn, Me.
 Maheux Airport—Minot, Me.
 Maine Int. Field—Maine, Ariz.
 Majors Army Air Field—Greenville, Tex.
 Malden Army Air Field—Malden, Mo.
 Malone Airport—Malone, N. Y.
 Manassas Airport—Manassas, Va.
 Manchester Int. Field—Manchester, Tenn.
 Mancos Airport—Mancos, Colo.
 Manhattan Airport—Manhattan, Kans.
 Manistee-Blacker Airport—Manistee, Mich.
 Manitowoc Airport—Manitowoc, Wis.
 Mankato Airport—Mankato, Kans.
 Mankato Airport—Mankato, Minn.
 Manning Airport—Allendale, S. C.
 Mansfield Airport—Mansfield, Ohio
 Mansfield Naval Outlying Field—Mansfield,
 Manteo Airport—Manteo, N. C.
 Manteo Airport—Manteo (Roanoke Island), N. C.
 Manteo Aux. Air Fac.—Manteo, N. C.
 Manti-Ephraim Airport—Ephraim, Utah
 Marana Army Basic Flying School Field—
 Marana, Ariz.
 Marathon Airport—Marathon, Tex.
 March Field—Riverside, Calif.
 Marcy Field—Keene Valley, N. Y.
 Marenisco Airport—Marenisco, Mich.
 Marfa Airport—Marfa, Tex. (old)
 Marfa Airport—Marfa, Tex. (new)
 Marfa Army Air Field—Marfa, Tex.
 Marianna Army Air Field—Marianna, Fla.
 Marianna Airport—Marianna, Fla.
 Maricopa-Kern County Airport—Maricopa, Calif.
 Marietta Airport—Marietta, Ohio
 Marion Airport—Marion, Ill.

Marion Airport—Marion, Ind.
 Marion Airport—Marion, Ohio
 Mariposa Airport—Mariposa, Calif.
 Marlboro Airport—Marlboro, Mass.
 Marlinton Airport—Marlinton, W. Va.
 Marquette County Airport—Marquette, Mich.
 Marsh Field—Dallas, Tex.
 Marshall Airport—Marshall, Minn.
 Marshall Airport—Marshall, Tex.
 Marshall Field—Fort Riley, Kans.
 Marshall Int. Field—Marshall, Mo.
 Martha's Vineyard Auxiliary Air Facility—
 Martha's Vineyard, R. I.
 Martin Airport—Montour Falls, N. Y.
 Martin Field—Canton, Ohio
 Martin Field—Walla Walla (College Place),
 Wash.
 Martin Airport—Baltimore, Md.
 Martin, Glenn, Airport—Liberal, Kans.
 Martins Creek Airport—Martins Creek, Pa.
 Martinsville Airport—Martinsville, Va.
 Maryville Airport—Maryville, Mo.
 Marysville Airport—Marysville, Calif.
 Mason Airport—Geneva, N. Y.
 Mason's Airport—Grayling, Mich.
 Mason City Airport—Mason City, Iowa (new)
 Mason City Airport—Mason City, Iowa (old)
 Mason County Airport—Ludington, Mich.
 Massena Airport—Massena, N. Y.
 Matagorda Island Bombing and Gunnery Range—
 Matagorda Island, Tex.
 Matagorda Peninsula Bombing Range—Matagorda
 Peninsula, Tex.
 Matamoras Airport—Matamoras, Pa.
 Mather Field—Sacramento (Mills), Calif.
 Mather Airport—Cleveland, Ohio
 Mattoon Airport—Mattoon, Ill.
 Mauldin Airport—Brownsville, Tex.
 Maxton Int. Field—Maxton, N. C.
 Maxwell Field—Montgomery, Ala.
 Mayer Airport—Pittsburgh (Bridgeville), Pa.
 Mayes Field—Chesapeake, Ohio
 Mayo Field—Tulsa, Okla.
 Mayport Auxiliary Air Station—Mayport, Fla.
 Meacham Airport—Key West, Fla.
 Meacham Field—Ft. Worth, Tex.
 Meade Airport—Meade, Kans.
 Meadow Creek Field—Flathead National Forest,
 Mont.
 Medbery Airport—Armington, Ill.
 Medford Airport—Medford, Oreg.
 Medicine Bow Int. Field—Medicine Bow, Wyo.
 Medley Field—Santa Rosa, N. Mex.
 Meeker Ranch Field—Gunnison, Colo.
 Meeker Airport—Meeker, Colo.

Meigher, Joseph, Airport—Ironwood, Mich.
 Melbourne Naval Air Station—Melbourne, Fla.
 Melbourne Airport—Melbourne, Iowa
 Memorial Airport—Spartanburg, S. C.
 Memphis Airport—Memphis, Tenn.
 Mendon Airport—Mendon, Mass.
 Menominee County Airport—Menominee, Mich.
 Merced Airport—Merced, Calif.
 Merced Air Base Auxiliary Field—Merced, Calif.
 Merced Army Flying School—Merced, Calif.
 Mercer County Airport—Trenton, N. J.
 Mercer Int. Field—Mercer, Pa.
 Mercury Field—Hammondsport, N. Y.
 Meremac Airport—Valley Park (St. Louis), Mo.
 Meriden Airport—Meriden, Conn.
 Merrill Airport—Merrill, Wis.
 Me-TeX Airport—Hobbs, N. Mex.
 Metropolitan Airport—Palmer, Mass.
 Mettetal Airport—Plymouth, Mich.
 Mexia Airport—Mexia, Tex.
 Mexico Farms Airport—Cumberland, Md.
 Miami Airport—Miami, Okla.
 Miami Naval Air Station—Miami, Fla.
 Miami Airport—Miami, Fla.
 Michigan City Airport—Michigan City, Ind.
 Middleburg Airport—Middleburg, Fla.
 Middletown Airport—Middletown, Ohio
 Middlesborough Airport—Middlesborough, Ky.
 Mid-City Airport—Hudson, Ohio
 Midland Airport #2—Midland, Tex.
 Midland Army Air Field—Midland Tex.
 Mid-Valley Airport—Olyphant, Pa.
 Midvale Airport—Midvale, Utah
 Midway Airport—Clinton, Okla.
 Midwest Airport—Fort Worth, Tex.
 Milan Airport—Milan, Tenn.
 Mildred Int. Field—Mildred, Mont.
 Miles City Airport—Miles City, Mont.
 Milford Int. Field—Milford, Utah
 Milford Int. Field—Milford, Va.
 Milledgeville Airport—Milledgeville, Ga.
 Miller Airport—Eaton Rapids, Mich.
 Miller Field—North Benton, Ohio
 Miller Int. Field—Miller, S. Dak.
 Millington Naval Air Station—Memphis
 (Millington), Tenn.
 Millinocket Airport—Millinocket, Maine
 Millville Army Air Field—Millville, N. J.
 Milroy Int. Field—Milroy, Ind.
 Milton Airport—Milton, Fla.
 Milton Airport—Milton, Pa.
 Mineral Airport—Mineral, Calif.
 Mineral Wells Airport—Mineral Wells, Tex.
 Mini Airport—Vallejo, Calif.
 Minneapolis Naval Air Station—Minneapolis,
 Minn.

Minnesota, University of, Airport--New Brighton, Minn.
Minter Field--Bakersfield, Calif.
Mio Airport--Mio, Mich.
Mirage Lake Airport--Mirage, Calif.
Mishawaka Airport--Mishawaka, Ind
Missisquoi Airport--Swanton, Vt.
Missoula County Airport--Missoula, Mont.
Mitchel Field--Hempstead, N. Y.
Mitchell Army Air Field--Mitchell, S. Dak.
Moberly Airport--Moberly, Mo.
Moberly Airport--Moberly, Mo.
Moberly Airport--Moberly, Mo.
Moberly Airport--Moberly, Mo.
Modesto Airport--Modesto, Calif.
Modisett Airport--Rushville, Nebr.
Moffett Field (Naval Air Station)--Sunnyvale, Calif.
Mojave Marine Corps Air Station--Majave, Calif.
Moline Airport--Moline, Ill.
Mondell Airport--New Castle, Wyo.
Monett Airport--Monett, Mo.
Monmouth Airport--Monmouth, Ill.
Monogram Auxiliary Air Facility--Monogram, Va.
Monroe Airport--Newport, Mich.
Monrovia Airport--Monrovia, Calif.
Montague Airport--Montague, Calif.
Montbrook Army Air Field--Montbrook, Fla.
Montcalm County Airport--Greenville, Mich.
Montebello Airport--Montebello (Los Angeles), Calif.
Monterey Airport (Naval Air Station)--Monterey, Calif.
Monte Vista Airport--Monte Vista, Colo.
Montezuma Int. Field--Montezuma, Iowa
Monticello Airport--Monticello, Minn.
Monticello Airport--Monticello, Fla.
Montrose Airport--Montrose, Colo.
Monument Valley Airport--Goulding Trading Post, Utah
Moody Field--Tuscaloosa, Ala.
Moody Field--Dalton, Ill.
Moody Field (Adv. Flying School)--Valdosta, Ga.
Moore Field--Mission, Tex.
Moorefield Airport--Moorefield, W. Va.
Moore's Field--Darlington, S. C.
Moorestown Airport--Moorestown, N. J.
Moose Creek Forest Service Field--Moose Creek, Idaho
Moran Airport--Moran, Mich.
Morey Airport--Middleton (Madison), Wis.
Morgantown Airport--Morgantown, W. Va.
Mormon-Mesa Int. Field--Mormon Mesa, Nev.
Morris Field (Charlotte Municipal Airport)--Charlotte, N. C.
Morris Field--Morris, Minn.
Morrison Field--West Palm Beach, Fla.

Morristown Int. Field--Morristown, Tenn.
Morse Int. Field--Morse, Ill.
Morton Air Academy--Blythe, Calif.
Moses Lake Army Air Base--Moses Lake, Wash.
Moultrie Airport--Moultrie, Ga.
Mountain Home Int. Field--Mountain Home, Idaho
Mountain View Airport--Mountain View, Calif.
Mountain View Airport--Ottsville, Pa.
Mountan, John, Airport--Beverly, Mass.
Mount Hawley Airport--Peoria, Ill.
Mount Healthy Airport--Cincinnati, Ohio
Mount Jewett Airport--Mount Jewett, Pa.
Mount Pleasant Airport--Mount Pleasant, Mich.
Mount Pleasant Airport--Mount Pleasant, Utah
Mount Pleasant Airport--Mount Pleasant, Iowa
Mount Pocono Airport, Site 21, BJ-LG--Mount Pocono, Pa.
Mount Riley Int. Field--Mount Riley, N. Mex.
Mount Union Airport--Mount Union, Pa.
Mount Vernon Airport--Mount Vernon, Ill.
Mount Vernon Auxiliary Air Station--Mount Vernon, Wash.
Mount View Airport--Nicholson, Pa.
Mueller, Robert, Airport--Austin, Tex.
Mueller-Harkins Airport--Tacoma, Wash.
Muller Airport--Revere, Mass.
Muncie Airport--Muncie, Ind.
Murchio Field--Paterson, N. J.
Murdonga Airport--Murdo, S. Dak.
Muroc Army Air Base--Muroc, Calif.
Murray Airport--Murray, Ky.
Muscatine Airport--Muscatine, Iowa
Muscle Shoals Airport--Muscle Shoals, Ala.
Muskegon County Airport--Muskegon, Mich.
Muskogee #2 Airport--Muskogee, Okla.
Musselshell Airport--Musselshell, Mont.
Mustang Airport--Dallas, Tex.
Mustang Field--El Reno, Okla.
Mustin Field--Philadelphia, Pa.
Myrtle Beach Army Air Base--Myrtle Beach, S. C.
Myrtle Creek Int. Field--Myrtle Creek, Oreg.
Myton Airport--Myton, Utah

N

Nacogdoches Airport--Nacogdoches, Tex.
Nantucket Aux. Air Fac.--Nantucket Island, R. I.
Napier Field--Dothan, Ala.
Naples Army Air Field--Naples, Fla.
Narrows Airport--Narrows, Va.
Nashoba Airport--Nashoba, Okla.
Nashua Airport--Nashua, N. H.
Nassau Airport--Nassau, N. Y.
Natchitoches Airport--Natchitoches, La.
National Aviation Airport--Toledo, Ohio

National Guard Airport--Glendale, Calif.
Nausau Airport--Hempstead, N. Y.
Navasota Int. Field--Navasota, Tex.
Needles Airport--Needles, Calif.
Neosho Int. Field--Neosho, Mo.
Nepco Tri-City Airport--Wisconsin Rapids, Wis.
Nevada City Airport--Nevada City, Calif.
New Alexandria Airport--New Alexandria, Pa.
Newark Airport--Newark, N. J.
Newark Int. Field--Newark, N. Y.
Newark Int. Field--Newark, Ohio
Newark M. C. Air Station--Newark, Tex.
Newaygo County Airport--White Cloud, Mich.
New Bedford Airport--New Bedford, Mass.
New Castle Airport--New Castle, Ind.
New Castle Airport--New Castle, Pa.
New Castle Army Air Base--Wilmington, Del.
New Florence Int. Field--New Florence, Mo.
New Hackensack Int. Field--New Hackensack, N. Y.
Newhall Int. Field--Newhall, Calif.
New Hanover Airport--New Hanover, Pa.
New Haven Army Air Field--New Haven, Conn.
Newland, Jack V, Field--Waco, Tex.
New Orleans Airport--New Orleans, La.
New Orleans Naval Air Base Outlying Field--New Orleans, La.
New Orleans Naval Air Station--New Orleans, La.
New Philadelphia Airport--New Philadelphia, Ohio
Newport Airport--Newport (Coventry), Vt.
Newport Airport--Newport, Washington.
Newport Army Air Field--Newport, Arkansas
New Rockford Airport--New Rockford, N. Dak.
New Smyrna Beach Airport--New Smyrna, Fla.
Newton Airport--Newton, Kans.
Niagara Falls Airport--Niagara Falls, N. Y.
Nicollet Airport--Ninneapolis, Minn.
Niederhauser Airport--Grinnell, Iowa
Niederhauser Airport--Marshalltown, Iowa
Niles Airport--Niles, Mich.
Nobadeer Airport--Nantucket, Mass.
Nogales International Airport--Nogales, Ariz.
Norfolk Airport--Norfolk, Neb.
Norfolk Airport--Norfolk, Va.
Naval Air Station (East Field)--Norfolk, Va.
Norman Airport--Norman, Okla.
Norman Field--Ola, Ark.
Norman Airport--Norman, Okla.
Norman Naval Air Station--Norman, Okla.
North Beaton Airport--Corsicana, Tex.
North Bend Aux. Air Station--North Bend, Oreg.
North Cairo Airport--Cairo, Ill.
North Concho Airport--San Angelo, Tex.
North Dakota State School of Science Airport--Wahpeton, N. Dak.
Northeast Phila. Airport--Philadelphia, Pa.
Northern Kentucky Airport--Crescent Spring, Ky.

XIV

Northern, William, Army Air Field—Tullahoma, Tenn.
 North Hamilton Airport—Hamilton, Ohio
 North Jersey Airport—Okland (Paterson), N. J.
 North Midland Airport—North Midland, N. C.
 Northport Airport—White Bear Lake, Minn.
 North Rim Airport—Grand Canyon, Ariz.
 Northwest Jersey Airport—Clinton, N. J.
 Norton Airport—Norton, Kans.
 Norton Airport—Columbus, Ohio
 Norwalk Airport—Norwalk, Ohio
 Norway Township Airport—Loretto, Mich.
 Norwood Airport—Norwood, Mass.
 Nottingham Airport—Fredericksburg, Va.
 Nockols Field—Oklahoma City, Okla.

Oak Field—Foley, Ala.
 Oak Bluffs Airport—Oak Bluffs, Mass.
 Oakdale Airport—Oakdale, La.
 Oakes Airport—Oakes, N. Dak.
 Oak Grove Field, Marine Corps—Cherry Point, N. C.
 Oakland Airport—Oakland, Calif.
 O'Brien Ranch Airport—Pyote, Tex.
 Oceana Aux. Air Facility—Oceana, Va.
 Ocean County Airport—Osbornville (Adamston), N. J.
 Oceanside Int. Field—Oceanside Calif.
 Odessa (Ector County) Airport—Odessa, Tex.
 Offutt Field—Fort Crook, Nebr.
 Ogalala Airport—Ogallala, Nebr.
 Ogden (Ayres Airport)—Ogden, Utah
 Ogdensburg Airport—Ogdensburg, N. Y.
 Okanogan—Legion Airport—Okanogan, Wash.
 O'Keefe Airport—Newton, Miss.
 Okmulgee Airport—Okmulgee, Okla.
 Oktibbeha Airport—Starkville, Miss.
 Olathe Naval Air Station—Olathe, Kans.
 Old Town Airport—Old Town, Me.
 Olean Airport—Olean, N. Y.
 Olmstead Field—Middletown, Pa.
 Olympia Airport—Olympia, Wash.
 Olympia Air Transport Corp. Airport—Sunny-
 side, Wash.
 Omaha Airport—Omaha, Nebr.
 Onaway Airport—Onaway, Mich.
 O'Neal Field—Peman, Ill.
 Ong Airport—Kansas City, Mo.
 Ontario Army Air Field—Ontario, Calif.
 Ontario Airport, Site 34A, SL-PO Airway—
 Ontario, Oreg.
 Ontonagon County Airport—Ontonagon, Mich.
 Orange Airport—Orange, Mass.

Orange County Airport—Santa Ana, Calif.
 Orange Cove Airport—Orange Cove, Calif.
 Orchard Ranch Airport—No Wood, Wyo.
 Ordway Airport—Ordway, Colo.
 Orlando Airport—Orlando, Fla.
 Orlando #2 Airport (Pinecastle Army Air Field)
 —Orlando, Fla.
 Orofino Airport—Orofino, Idaho
 Orovada Airport—Orovada, Nev.
 Oroville Airport—Oroville, Wash.
 Oroville Army Air Field—Oroville, Calif.
 Osborn Field—Wallace, Idaho
 Osborn Int. Field—Osborn, Mo.
 Oscoda Army Air Field—Oscoda, Mich.
 Otay Mesa Field—Otay Mesa, Calif.
 Otis Field (Camp Edwards)—Falmouth, Mass.
 Otis Lodge Airport—Grand Rapids, Minn.
 Otto Int. Field—Otto, N. Mex.
 Otto's Ranch (Medora) Int. Field—Otto's
 Ranch (Medora), N. Dak.
 Ottumwa Naval Air Station—Ottumwa, Iowa
 Our Own Airport—North Augusta, S. C.
 Outagamie County Airport—Appleton, Wis.
 Overton Int. Field—Overton, Neb.
 Owensboro Airport—Owensboro, Ky.
 Owens' Field—Columbia, S. C.
 Oxford Airport—Oxford, Mass.
 Oxford Airport—Oxford, Mich.
 Oxford Airport—Oxford, Miss.
 Oxford Airport—Notttingham, Pa.
 Ozona Airport—Ozma, Tex.

P

Packard Motor Car Co., Proving Grounds—Utica,
 Mich.
 Paducah Airport—Paducah, Ky.
 Paducah—McCracken County Airport—Paducah, Ky.
 Page Field—Parris Island, S. C.
 Paine Field—Everett, Wash.
 Palacios Army Air Field—Palacois, Tex.
 Palatka Airport—Palatka, Fla.
 Palestine Airport—Palestine, Tex.
 Palm Beach County Park Airport—Lantana (Palm
 Beach), Fla.
 Palmdale Army Air Field—Palmdale, Calif.
 Palmer Field—Rye, N. Y.
 Palm Springs Air Base—Palm Springs, Calif.
 Palm Springs Airport—Palm Springs, Calif.
 Palmyra Airport—Palmyra, N. J.
 Palo Alto Airport—Palo Alto, Calif.
 Pampa Airport—Pampa, Tex.
 Pampa Army Air Field—Pampa, Tex.
 Pampa Int Field—Pampa, Tex.
 Pan American Airport—Miami, Fla.
 Panamint Springs Airport—Panamint Springs, Calif.
 Pangborn Airport—Wenatchee, Wash.
 Paonia Airport—Paonia, Colo.
 Parachute Training School Field—Santee (Camp
 Gillespie), Calif.
 Paris Airport—Paris, Ky.
 Paris Mountain Airport—Greenville, S. C.
 Parker Airport—Parker, Ariz.
 Parker Airport—Port Arthur, Tex.
 Parker Cramer Airport—Clarion, Pa.
 Parker Int. Field—Parker, Tex.
 Parker, Oliver, Airport—Lake Wales, Fla.
 Parkersburg Airport—Parkersburg, West Va.
 Park Hill Airport—Denver, Colo.
 Parks Air College Airport—East St. Louis, Ill.
 Parksley Field—Parksley, Va.
 Park Township Airport—Holland, Mich.
 Parlin, Albert N., Field—Newport, N. H.
 Parsons Airport—Parsons, Kans.
 Pascagoula (Raby Field)—Pascagoula, Miss.
 Pasco Naval Air Station—Pasco, Wash.
 Paso Robles Aux. Air Facility—Paso Robles, Calif.
 Passayten Airport—Winthrop, Wash.
 Patco Field—Morristown, Pa.
 Paterson Army Air Field—Colorado Springs, Colo.
 Patrick Airport—Chico, Calif.
 Patterson Field—Fairfield, Ohio
 Patterson Heights Airport—Beaver Falls, Pa.
 Pawnee Int. Field—Pawnee, Tex.
 Payette Airport—Payette, Idaho
 Pearson Field—Vancouver, Wash.
 Pecos Airport—Pecos, Tex.
 Peik Airport—San Diego, Calif.
 Pekin Airport—Pekin, Ill.
 Pella Airport—Pella, Iowa
 Pellston Airport Site 33 TL-VC—Pellston, Mich.
 Pembina Int. Field—Pembina, N. Dak.
 Pender Airport—Pender, Neb.
 Pendleton Airport—Pendleton, S. C.
 Pendleton Field—Pendleton, Oreg.
 Penn-Harris Airport—Harrisburg, Pa.
 Penns Grove Airport—Penns Grove, N. J.
 Penn Yan Airport—Penn Yan, N. Y.
 Pensacola Airport—Pensacola, Fla.
 Peoria Airport—Peoria, Ill.
 Perkiomen Valley Airport—Collegeville, Pa.
 Perrin Field—Sherman, Tex.
 Perry Int. Field—Perry, Ohio
 Perryton Airport—Perryton, Tex.
 Peru Airport—Peru, Neb.
 Peru Naval Air Station—Bunder Hill, Ind.
 Petersburg Int. Field—Petersburg, W. Va.
 Petoskey-Harbor Springs Airport—Petoskey, Mich.

Philadelphia Airport—Philadelphia, Pa.
Phila. Main Line Airport—Paoli (Malvern), Pa.
Philip Int. Field—Philip, S. Dak.
Phillips Airport—Bartlesville, Okla.
Phillips, Dr. P., Airport—Dr. Phillips, Fla.
Philmount Ranch Field—Cinnarron, N. Mex.
Picayune Airport—Picayune, Miss.
Pierre Army Air Field—Pierre, S. Dak.
Pine Bluffs Int. Field—Pine Bluffs, Wyo.
Pinedale Airport—Pinedale, Wyo.
Pinellas Army Air Field—St. Petersburg, Fla.
Pine Valley Airport—Clementon, N. J.
Pipher Airport—Stroudsburg, Pa.
Pitcairn Field Airport—Willow Grove, Pa.
Pittsburgh—Allegheny County Airport—
Pittsburgh, Pa.
Pittsburgh—Butler Airport—Butler, Pa.
Pittsburgh—Greensburg—Greensburg, Pa.
Pittsfield Airport—Pittsfield, Me.
Pittsfield Int. Field—Pittsfield, Mass.
Pitt-Wilkins Airport—Pitcairn, Pa.
Placerville Airport—Placerville, Calif.
Plains Airport—Plains, Kans.
Plains Airport—Plains, Mont.
Plainview Airport—Plainview, Tex.
Plainview #2 Airport—Plainview, Tex.
Plattsburg Airport—Plattsburg, N. Y.
Plaza Airport—Charlotte, N. C.
Plentywood Airport—Plentywood, Mont.
Flosser Airport—Blythe, Calif.
Plum Island Airport—Newburyport, Mass.
Plumas County Airport—Beckwourth (Portola), Cal.
Plymouth Airport—Plymouth, Ind.
Plymouth Airport—Plymouth, N. H.
Plymouth Int. Field—Plymouth, Utah
Pocahontas Airport—Pocahontas, Iowa
Pocatello Army Air Field—Pocatello, Idaho
Pocatello (McDougall Field)—Pocatello, Idaho
Point Breeze Airport—Wilmington, Del.
Polson Airport—Polson, Mont.
Pomona Airport—Pomona, Calif.
Pomona Airport—Pomona, Fla.
Ponca City Airport—Ponca City, Okla.
Ponder Field—Mangum, Okla.
Pontiac Airport—Pontiac, Mich.
Pope Field—Ft. Bragg, N. C.
Poplar Airport—Poplar, Mont.
Portal Airport—Portal, N. Dak.
Portales Airport—Portales, N. Mex.
Port Angeles Army Air Field—Port Angeles,
Wash.
Port Angeles Coast Guard Air Station—Port
Angeles, Wash.
Port Bucyrus Airport—Bucyrus, Ohio
Port Clinton Airport—Port Clinton, Ohio

Port Columbus Airport—Columbus, Ohio
Port Erie Airport—Erie, Pa.
Porterville Army Air Field—Porterville, Calif.
Port Huron Airport—Port Huron, Mich.
Port Kenyon Airport—Gambier, Ohio
Port Kingman Airport—Kingman, Ariz.
Portland Army Air Base—Portland, Oreg.
Portland Airport—Portland, Ark.
Portland Airport—Portland, Maine
Port Meadville Airport—Meadville, Pa.
Port Mills Airport—Lorain, Ohio
Port O'Minot Airport—Minot, N. D.
Portsmouth Airport—Portsmouth (Algren), Va.
Poschkes Harbor Beach Airport—Harbor Beach,
Mich.
Post Field—Lawton (Ft. Sill), Okla.
Poteau Airport—Poteau, Okla.
Poteet Airport—Poteet, Tex.
Pottstown Airport—Pottstown, Pa.
Powell Valley Airport—Big Stone Gap, Va.
Prairie du Rocher Int. Field—Prairie du
Rocher, Ill.
Pratt Airport—Pratt, Kans.
Pratt Army Air Field—Pratt, Kans.
Presidio Airport—Presidio, Tex.
Presque Isle Army Air Field—Presque Isle,
Maine
Presque Isle County Airport—Rogers City,
Mich.
Preston Airport—Preston, Idaho
Preston Glenn Airport—Lynchburg, Va.
Prewitt Airport—Elgin, Tex.
Price Airport—Columbus, Ohio
Prickett Airport—Sidnaw, Mich.
Priest Point Aux. Air Facility—Priest Point, Md.
Princeton Airport—Princeton, Me.
Princeton Airport—Princeton, W. Va.
Princeton Airport—Rocky Hill, N. J.
Prineville Airport—Prineville, Oreg.
Promontory Point Int. Field—Promontory Point,
Utah
Prosperi Airport—Tinley Park, Ill.
Prosser Airport—Prosser, Wash.
Providence Airport—Seekonk, Mass.
Provincetown Airport—Provincetown, Mass.
Provo Airport—Provo, Utah
Pruner Airport—Exeter, Calif.
Pueblo Airport—Pueblo, Colo.
Pueblo Army Air Base—Pueblo, Colo.
Pulaski Airport—Pulaski, N. Y.
Pulaski Int. Field—Pulaski, Va.
Pullman—Moscow Regional Airport—Pullman, Wash.
Pungo Aux. Air Facility—Pungo, Va.
Punta Gorda Airport—Punta Gorda, Fla.
Purdue University Airport—La Fayette, Ind.

Put-In-Bay Airport—Put-In-Bay, Ohio
Putnam Int. Field—Putnam, Conn.
Pyote Army Air Field—Pyote, Tex.
Pyramid Lake Airport—Sutcliffe, Nev.

Queens Chapel Airport—Hyattsville, Md.
Queens County Airport—South Jamaica, N. Y.
Quillayute Aux. Air Station—Quillayute, Wash.
Quincy Airport—Quincy, Calif.
Quincy Airport—Quincy, Fla.
Quincy Airport—Quincy, Ill.
Quonset Point Naval Air Station—Quonset Point,
R. I.

Raco Field—Raco, Mich.
Ralph Airport—Sonora, Calif.
Raleigh Airport—Raleigh, N. C.
Raleigh-Durham Army Air Field—Raleigh, N. C.
Ramona Airport—Ramona, Calif.
Randolph Field—San Antonio, Tex.
Randsburg—Kern County Airport—Randsburg, Calif.
Rangely Airport—Rangely, Me.
Ranger Airport—Ranger, Tex.
Rankin Aeronautical Academy—Tulare, Calif.
Rapid City Army Air Base—Rapid City, S. Dak.
Ravendale Airport—Ravendale, Calif.
Raven Rock Airport—Portsmouth, Ohio
Ravenswood Airport—Ravenswood, W. Va.
Rawdon Airport—Wichita, Kans.
Rawlins Airport—Rawlins, Wyo.
Raymond-Richardson Aviation Co.—Douglas, Ga.
Raymondville Int. Field—Raymondville, Tex.
Reading Airport—Reading, Pa.
Ream Field—San Diego, Calif.
Red Creek Airport—Red Creek, W. Y.
Redding Army Air Field—Redding, Calif.
Red Lake Airport—Red Lake, Ariz.
Red Lodge Airport—Red Lodge, Mont.
Redmond Army Air Field—Redmond, Oreg.
Red Oak Airport—Red Oak, Iowa
Redrock Int. Field—Redrock, Ariz.
Redwood City Airport—Redwood City, Calif.
Redwood Falls Airport—Redwood Falls, Minn.
Rehoboth Airport—Rehoboth Beach, Del.
Reids Hillview Airport—San Jose, Calif.
Reno Army Air Base—Reno, Nev.
Reno Sky Ranch Airport—Sparks, Nev.
Rensselaer Int. Field—Rensselaer, Ind.
Republic Flying Field—Farmingdale, N. Y.
Rentschler Field—Hartford (East Hartford), Conn.

Rexton Airport--Rexton, Mich.
 Reynolds Field--Jackson, Mich.
 Reynold's Central Westchester Airport--Mount Pleasant (Valhalla), N. Y.
 Rhinelander Airport--Rhinelander, Wis.
 Rhoads Field--Somerset, Pa.
 Rhome Marine Corps Glider Base--Rhome (Lake Rhome), Tex.
 Rice Airport--Monticello, Ky.
 Rice Field--Tuscaloosa, Ala.
 Rice Army Air Field--Rice (Blythe), Calif.
 Rice Lake Airport--Rice Lake, Wis.
 Rich Airport--Easton, Pa.
 Richfield Airport--Richfield, Utah
 Richie Field--Nampa, Idaho
 Richlands Airport--Richlands, Va.
 Richmond Airport--Richmond (Centerville), Ind.
 Richmond Army Air Base--Richmond, Va.
 Richmond County Airport--Travis (Staten Island) N. Y.
 Richmond Naval Air Station--Richmond, Fla.
 Richter Field--Kirbyville, Tex.
 Rickenbacker Airport--Stevens, S. Dak.
 Riconn Airport--Greene, R. I.
 Riddle Field--Clewiston, Fla.
 Ridgeland Airport--Ridgeland, S. C.
 Ries Airport--Macon, Ga.
 Rifle Airport--Rifle, Colo.
 Ripley Airport--Ripley, N. Y.
 Ripple Airport--Cowanesque, Pa.
 Rita Blanca Airport--Dalhart, Tex.
 Rita Santa Airport--Rita Santa, Tex.
 Riverside Airport--Carlsbad, N. Mex.
 Riverton Airport--Riverton, Wyo.
 Robbinsdale Airport--Robbinsdale, Minn.
 Roberts Field--Birmingham, Ala.
 Robins Field (Warner Robins Air Depot)--Wellston (Macon), Ga.
 Rochester Airport--Rochester, Ind.
 Rochester Airport--Rochester, Minn.
 Rochester Field--Rochester, N. Y.
 Rochester Glider Port--Rochester, Minn.
 Rochester-Marion Airport--Rochester, Mass.
 Rockaway Airport--Edgemere, (L. I.), N. Y.
 Rockingham-Hamlet Airport--Rockingham, N. C.
 Rockland Auxiliary Air Facility--Rockland, Me.
 Rockport Int. Field--Rockport, Miss.
 Rock Springs Airport--Rock Springs, Wyo.
 Rocky Ford Airport--Rocky Ford, Colo.
 Rocky Mount Airport--Rocky Mount, N. C.
 Rocky Mountain Airport--Colorado Springs, Colo.
 Rodley Airport--Rock Hill, S. C.
 Rodd Field--Corpus Christi, Tex.

Rodeo Int. Field--Rodeo, N. Mex.
 Rogers, Will Field--Oklahoma City, Okla.
 Rolla Airport, Site 60, AQ-LS--Rolla, Mo.
 Rome Airport--Rome, Ga.
 Rome Army Air Depot--Rome, N. Y.
 Romulus Army Air Field--Romulus, Mich.
 Ronceverte Airport--Ronceverte, W. Va.
 Roosevelt Airport--Roosevelt, Okla.
 Roosevelt Field--Warm Springs, Ga.
 Roosevelt Field--Mineola, N. Y.
 Roseburg Int. Field--Roseburg, Oreg.
 Rose City Airport--New Castle, Ind.
 Ross Field--Benton Harbor, Mich.
 Roswell Airport--Roswell, N. Mex.
 Roswell Army Air Field--Roswell, N. Mex.
 Round Mountain Airport--Round Mountain, Nev.
 Round Pond Airport--Round Pond, Ark.
 Round Valley Airport--Covelo, Calif.
 Rowe Airport--Bennettsville, S. C.
 Rowley Airport--Rowley, Mass.
 Royal Airport--Madison, Wis.
 Rubinkam Airport--Harvey, Ill.
 Rugby Airport--Rugby, N. D.
 Russell Airport--Russell, Kan.
 Russell, Thomas C., Field--Alexander City, Ala.
 Rutherford-Baltimore Airport--Baltimore, Md.
 Rutherford Field--Greenville, Tex.
 Rutherford Field--Spindale, N. C.
 Rutland Airport--Rutland, Vt.
 Rutledge Field--Dupont, Colo.
 Ryals Field--Unionville, Mo.
 Ryan Airport--San Diego, Calif.
 Ryan Field--Hemet, Calif.
 Ryan Field--Apopka, Fla.
 Ryan School of Aeronautics--Tucson, Ariz.

S

Sacandaga Park Airport--Northville, N. Y.
 Sacramento Airport--Sacramento, Calif.
 Safford Airport--Safford, Ariz.
 Saginaw City Airport--Saginaw, Mich.
 Saguache Airport--Saguache, Colo.
 St. Augustine Airport--St. Augustine, Fla.
 St. Charles Airport--St. Charles, Ill.
 St. Charles Airport--St. Charles, Mo.
 St. Cloud Airport--St. Cloud, Fla.
 St. David Airport--Canton, Ill.
 St. Edwards Airport--Austin, Tex.
 St. George Airport--St. George, Utah.
 St. Helen Auxiliary Field--St. Helen, Mich.

St. Louis Auxiliary Air Facility--St. Louis, Mo.
 St. Lucie County Airport--Ft. Pierce, Fla.
 St. Martin-Levert Airport--St. Martinville, La.
 St. Marys Int. Field--St. Marys, Ga.
 St. Paul Airport (Holman Field)--St. Paul, Minn.
 St. Petersburg Coast Guard Air Station--St. Petersburg, Fla.
 St. Simon Island Naval Air Station--St. Simon Island, Ga.
 St. Xavier Int. Field--St. Xavier, Mont.
 Salem Army Air Field--Salem, Oreg.
 Salida Airport--Salida, Colo.
 Salina Airport--Salina, Kans.
 Salinas Army Air Base--Salinas, Calif.
 Salisbury Airport--Salisbury, Md.
 Salisbury Airport #2--Salisbury, Md.
 Salisbury Airport--Salisbury, N. C.
 Salome Airport--Salome, Ariz.
 Salome Int. Field--Salome, Ariz.
 Salt Flat Int. Field--Salt Flat, Tex.
 Salt Lake Airport #1--Salt Lake City, Utah
 Salt Lake Airport #2--Salt Lake City, Utah
 Salton Sea Auxiliary Air Facility--Salton Sea, Calif.
 San Angelo Army Air Field--San Angelo, Tex.
 San Antonio Airport (Alamo Field)--San Antonio, Tex.
 San Benito Int. Field--San Benito, Tex.
 San Bernardino Army Air Depot--San Bernardino, Calif.
 San Bernardino County Airport--Daggett, Calif.
 San Clemente Auxiliary Air Facility--San Clemente Island, Calif.
 San Diego Naval Air Station--San Diego, Calif.
 Sanders Field--Glover, Miss.
 Sandpoint Airport--Sandpoint, Idaho
 Sand Point Naval Air Station--Seattle (Sand Point), Wash.
 Sanford Airport--Sanford, Fla.
 Sanford Auxiliary Air Facility--Sanford, Me.
 Sanford Naval Air Station--Sanford, Fla.
 San Francisco Airport--San Francisco, Calif.
 San Jose Airport--San Jose, Calif.
 San Luis Obispo County Airport--San Luis Obispo, Calif.
 San Marcos Army Air Field--San Marcos, Tex.
 San Marcos Int. Field--San Marcos, Tex.
 San Mateo Airport--San Mateo, Calif.
 San Nicolas Island Army Air Field--San Nicolas Island, Calif.
 San Pedro Naval Air Station--San Pedro (Los Angeles), Calif.
 Santa Barbara Marine Corps Air Station--Santa Barbara, Calif.

Santa Fe Airport—Santa Fe, N. Mex.
 Santa Fe Army Air Field—Santa Fe, N. Mex.
 Santa Maria Army Air Field—Santa Maria, Calif.
 Santa Paula Airport—Santa Paula, Calif.
 Santa Rosa Army Air Field—Santa Rosa, Calif.
 Santa Rosa Auxiliary Air Facility—Santa Rosa, Calif.
 Saranac Lake Airport—Saranac Lake, N. Y.
 Sarasota Airport—Sarasota, Fla.
 Sarasota Army Air Field—Sarasota, Fla.
 Saufley Field—Pensacola, Fla.
 Sault Ste. Marie Airport—Sault Ste. Marie, Mich.
 Saunders, Harry A., Airport—St. Johns, Ariz.
 Saunders Airport, Site 23, TL-VC Airway—Cadillac, Mich.
 Saxon Field—Cedar Rapids, Iowa
 Sayville Airport—Sayville, N. Y.
 Schaeffer Field—Flathead National Forrest, Mont.
 Schenectady County Airport—Schenectady, N. Y.
 Schlossbach Field—Asbury Park, N. J.
 Schoolcraft County Airport—Manistique, Mich.
 Schreiner, Louis, Field (new)—Kerrville, Tex.
 Schreiner, Louis, Airport (old)—Kerrville, Tex.
 Schrom Airport—Greenbelt, Md.
 Schuylkill Airport—Orwigsburg (Pottsville), Pa.
 Scioto Trail State Forest Field—Chillicothe, Ohio.
 Scobey Airport—Scobey, Mont.
 Scott Field—Beckley, W. Va.
 Scott Field—Yorkville, Ohio
 Scott Field—Belleville, Ill.
 Scott's Airport—Williamsburg, Va.
 Scottsbluff Army Air Field—Scottsbluff, Nebr.
 Scovens Hot Springs Airport—Bodfish, Calif.
 Soranton Airport—Soranton, Pa.
 Scribner Army Air Field—Scribner, Nebr.
 Seabrook Airport—Bridgeton, N. J.
 Sea Girt Field—Sea Girt, N. J.
 Seagraves Airport—Seagraves, Tex.
 Seal Beach Airport—Seal Beach, Calif.
 Searchlight Airport—Searchlight, Nev.
 Searcy Field—Stillwater, Okla.
 Sedalia Army Air Field—Knobnoster, Mo.
 Seeley Field—El Centro, Calif.
 Selfridge Field—Mt. Clemens, Mich.
 Seligman Int. Field—Seligman, Ariz.
 Sells Airport—Sells, Ariz.

Sells Field—Mayer, Minn.
 Selma Airport—Selma, Ala.
 Selma Airport—Selma, N. C.
 Selman Field—Monroe, La.
 Seminole Airport—Seminole, Okla.
 Seward Airport—Arcadia, Fla.
 Seymour-Johnson Field—Goldsboro, N. C.
 Shafter-Kern County Airport—Shafter, Calif.
 Shanks-Lynch Field—Watseka, Ill.
 Sharpe, Joseph H., Field—Natchez, Miss.
 Shary Airport—Mission, Tex.
 Shasta Springs Int. Field—Shasta Springs, Tex.
 Shaver's Summit Field—Indio, Calif.
 Shaw Field—Sumter, S. C.
 Shawnee Airport—Shawnee, Okla.
 Sheldon Airport—Sheldon, Iowa
 Shelton Airport—Shelton, Wash.
 Shepherd Field, Site 6A, WA-GV Airway—Martinsburg, W. Va.
 Sheridan Airport—Williamsville, N. Y.
 Sheridan Airport—Sheridan, Wyo.
 Sherman Airport—Walnut Creek, Calif.
 Sherman Airport—Plymouth, Mass.
 Sherman Airport—Sherman, Tex.
 Sherman Field—Ft. Leavenworth, Kans.
 Sherrill Field—Rock Springs, Tex.
 Shiawassee County Airport—Owosso, Mich.
 Shiloh Valley Airport—Belleville (Mascoutah), Ill.
 Shreveport Airport—Shreveport, La.
 Shumate Field—Jackson, Ohio
 Sidney Airport—Sidney, N. Y.
 Sidney Int. Field—Sidney, Nebr.
 Signal Mountain Airport—Moran, Wyo.
 Siloam Int. Field—Siloam, Ga.
 Silver City Airport—Silver City, N. Mex.
 Silver Creek Airport—Silver Creek, N. Y.
 Silver Lake Int. Field—Silver Lake, Calif.
 Silver Peak Airport—Silver Peak, Nev.
 Silver Star Airport—Langhorne, Pa.
 Simar Field—Simar, Mich.
 Simmons-Knott Airport (Marine Corps)—New Bern, N. C.
 Simms Int. Field—Simms, Tex.
 Simsbury Airport—Simsbury, Conn.
 Sinclair Int. Field—Sinclair, Wyo.
 Singleton Field—Fort Worth, Tex.
 Sinton Airport—Sinton, Tex.
 Sioux City Army Air Base—Sioux City, Iowa
 Sioux Falls Army Technical School—Sioux Falls, S. D.
 Skycroft Airport—Wilmington, Del.
 Sky Harbor Airport—Phoenix Ariz.
 Sky Harbor Airport—Indianapolis, Ind.

Sky Harbor Airport—Northbrook (Chicago), Ill.
 Sky Harbor Airport—Williamsfield, Ohio
 Sky Haven Airport—Franklin Park, Ill.
 Sky Haven Airport—Las Vegas, Nev.
 Sky Haven Airport—Northfield, Ohio
 Skyline Airport—Southern Pines, N. C.
 Skyport Airport—Houston, Tex.
 Sky-Ranch Airport—Felton, Calif.
 Sky Ranch Airport—Arlington, Tex.
 Skyway Airport—Des Plaines (Chicago), Ill.
 Smart, Herbert, Airport—Macon, Ga.
 Smiley Airport—Tacna (Wellton), Ariz.
 Smiling Jack Airport—Douglassville, Pa.
 Smith Airport—Warsaw, Ind.
 Smith Field—Fort Wayne, Ind.
 Smith Field—Little Valley, N. Y.
 Smith Aviation Field—St. Elmo, Ill.
 Smithfield Airport—Smithfield, R. I.
 Smith-Reynolds Airport—Winston Salem, N. C.
 Smith's Grove Int. Field—Smith's Grove, Ky.
 Smith Valley Airport—Smith, Nev.
 Smithville Int. Field—Smithville, Tenn.
 Smoky Hill Army Air Field—Salina, Kans.
 Smyrna Army Air Field—Nashville (Smyrna), Tenn.
 Snoqualmie Pass Airport—North Bend, Wash.
 Socorro Airport—Socorro, N. Mex.
 Solberg-Hunterdon Airport—Readington, N. J.
 Solon Airport—Solon, Ohio
 Somers Airport—Somers, N. Y.
 Somerset Hills Airport—Basking Ridge, N. J.
 Somerton Airport—Philadelphia, Pa.
 Somerville Airport—Somerville, N. J.
 South Beloit Airport—South Beloit, Ill.
 South Coleman Airport—Coleman, Tex.
 South Dayton Airport—Dayton, Ohio
 Souther Field—Americus, Ga.
 South Plains Army Flying School—Lubbock, Tex.
 South Rim Airport—Grand Canyon, Ariz.
 South Seattle Airport—Seattle, Wash.
 Southwest Airways Field #4—Phoenix, Ariz.
 Southwestern Proving Ground—Hope, Ark.
 South Weymouth Naval Air Station—South Weymouth, Mass.
 Spanish Fork Airport—Spanish Fork, Utah
 Spence Field—Moultrie, Ga.
 Spencer Airport—Spencer, Iowa
 Spirit Lake Airport—Spirit Lake, Iowa
 Splane Memorial Airport—Oil City, Pa.
 Spooner Airport—Spooner, Wis.
 Sportsman Airport—East Moline, Ill.
 Sportsman Airport—Warsaw, Ind.
 Spotted Bear Field—Flathead National Forrest, Mont.
 Spring Bluff Int. Field—Spring Bluff, Mo.
 Springfield Airport—Springfield, Ill.

XVIII

Springfield Airport—Springfield, Mass.
 Springfield Airport—Springfield, Minn.
 Springfield Airport—Springfield, Mo.
 Springfield Airport—Springfield, Ohio
 Spring Hill Airport—Salisbury, Md.
 Squantum Naval Air Station—Boston (Squantum),
 Mass.
 Squeeze Field—Algona, Iowa
 Stair Airport—Mulberry, Ind.
 Stamford Airport—Stamford, Tex.
 Standiford Field—Louisville, Ky.
 Starheaven Airport—Middletown, N. Y.
 Starke Airport—Starke, Fla.
 Starkville Airport—Starkville, Miss.
 Starling Airport—St. Louis, Mo.
 Starns Field—Alpine, Tex.
 State College Air Depot, Inc.—State College,
 Pa.
 Staten Island Airport, Inc.—New Springville,
 N. Y.
 Statesboro Army Air Field—Statesboro, Ga.
 State Teachers College Airport—Murfreesboro,
 Tenn.
 Statesville Airport—Statesville, N. C.
 Staunton Airport—Staunton, Va.
 Steamboat Springs Airport—Steamboat Springs,
 Colo.
 Steffen Airport—East Amherst, N. Y.
 Steiner Airport—Santa Rosa, Calif.
 Stengel Field—Gainesville, Fla.
 Stephenson Field—Bristol, Conn.
 Stephenville Airport—Stephenville, Tex.
 Sterling Airport—Sterling, Colo.
 Sterling Airport—Sterling, Ill.
 Steuben Airport—Manistique, Mich.
 Stevens Airport—Frederick, Md.
 Stevens Point Airport—Stevens Point, Wis.
 Stewart, Charles, Field—Skowhegan, Me.
 Stewart Field—Newburgh, N. Y.
 Stewart Field—Tyler, Tex.
 Stewart, Minor, Field—Houston, Tex.
 Stinson Airport—Aberdeen, Miss.
 Stinson Airport—La Grange, Ill.
 Stinson Field—San Antonio, Tex.
 Stinson Aircraft Field—Wayne, Mich.
 Stockton Airport—Stockton, Calif.
 Stockton Field—Stockton, Calif.
 Stormville Airport—Stormville, N. Y.
 Stout Field—Indianapolis, Ind.
 Stovall Field—Shreveport, La.
 Stow Airport—Stow, Ohio
 Stratford Airport—Stratford, Tex.
 Street's Port Airport—Nevada, Mo.
 Strevell Int. Field—Strevell, Idaho
 Strother Army Air Field—Winfield (Arkansas
 City), Kans.

Stroud Int. Field—Stroud, Okla.
 Stuart Airport—Stuart, Nebr.
 Stuart Int. Field—Surart, Iowa.
 Stuhldreher Airport—Massillon, Ohio
 Stuttgart Army Air Field—Stuttgart, Ark.
 Suffolk Airport—Westhampton Beach—Riverhead,
 N. Y.
 Suisun-Fairfield Int. Field—Suisun-Fairfield,
 Calif.
 Sullivan Lake Airport—Metaline Falls, Wash.
 Sullivant Avenue Airport—Columbus, Ohio
 Sulphur Springs Int. Field—Sulphur Springs,
 Tex.
 Sumter Airport—Sumter, S. C.
 Sunbury Airport—Sunbury, Pa.
 Sunny South Airport—Miami, Fla.
 Sunrise Airport—New York (South Ozone Park),
 N. Y.
 Sunset Airways Airport—Chambersburg, Pa.
 Superior Int. Field—Superior, Mont.
 Susanville Airport—Susanville, Calif.
 Sussex Int. Field—Sussex, Wyo.
 Sutton Int. Field—Sutton, W. Va.
 Swain Airport—Lawton, Okla.
 Swainsboro Airport—Swainsboro, Ga.
 Swaney Airport—East Liverpool, Ohio
 Swatara Valley Airport—Pine Grove, Pa.
 Sweet Haven Airport—Binghamton, N. Y.
 Swift, Harold, Airport—Stanton, Del.
 Switzerland Field—Jacksonville, Fla.
 Sylvan Beach Airport—Kirkwood, Mo.
 Sylvania Army Air Field—Sylvania, Ga.
 Syracuse Airport—Syracuse, N. Y.
 Syracuse Army Air Base—Syracuse, N. Y.
 Syracuse Int. Field—Syracuse, Kans.

T

Taft-Kern County Airport—Taft, Calif.
 Tahlequah Airport—Tahlequah, Okla.
 Tallapoosa Int. Field—Tallapoosa, Ga.
 Talle Ranch Airport—Aroya, Colo.
 Tallulah Int. Field—Tallulah, La.
 Talisman Farm Airport—Grasonville, Md.
 Taneytown Airport—Taneytown, Md.
 Tangipahoa Parish Airport—Hammond, La.
 Tarkio Int. Field—Tarkio, Mo.
 Taylor County Airport—Medford, Wis.
 Taylorcraft Field—Alliance, Ohio
 Taylors Falls Airport—Taylors Falls, Minn.
 Taylor Field—Ocala, Fla.
 Tecumseh Airport—Tecumseh, Mich.
 Tecumseh Airport—Tecumseh, Nebr.

Tehachapi-Kern County Airport—Tehachapi, Calif.
 Tekamah Airport—Tekamah, Nebr.
 Temple Army Air Field—Temple, Tex.
 Temple Int. Field—Temple, Tex.
 Tennessee State Teachers College—Murfreesboro,
 Tenn.
 Terlingua Airport—Terlingua, Tex.
 Teter Airport—Fairplay, Colo.
 Texarkana Airport—Texarkana, Ark.
 Texhoma Airport—Texhoma, Tex.
 Theodor Field—Vinita, Okla.
 Thermal Army Air Field—Thermal, Calif.
 Thomaston Airport—Thomaston, Ga.
 Thomasville Army Air Field—Thomasville, Ga.
 Thompson-Robbins Field—Helena, Ark.
 Three Lakes Airport—Three Lake, Wis.
 Three-O-Nine Airport—Montgomeryville, Pa.
 Three Point Airport—Casa Grande, Ariz.
 Three Rivers Airport—Three Rivers, Calif.
 Thunderbird #1 Airport—Phoenix, Ariz.
 Thunderbird #2 Airport—Phoenix, Ariz.
 Thurman Field—Enid, Okla.
 Ticonderoga Int. Field—Ticonderoga, N. Y.
 Tierra Amarilla Field—Tierra Amarilla, N. Mex.
 Tifton Airport—Tifton, Ga.
 Tillamook Naval Air Station—Tillamook, Oreg.
 Tinker Army Air Field—Oklahoma City, Okla.
 Titusville Int. Field—Titusville, Fla.
 Toledo Airport—Toledo, Ohio
 Toledo Int. Field—Toledo, Wash.
 Tomahawk Airport—Tomahawk, Wis.
 Tommy's Airport—Crane, Tex.
 Toney Field—Pine Bluff, Ark.
 Tonkawa Airport—Tonkawa, Okla.
 Tonopah Int. Field—Tonopah, Ariz.
 Tonopah Range—Tonopah, Nev.
 Toole County Airport—Shelby, Mont.
 Topeka Army Air Field—Topeka, Kans.
 Toronto Airport—Toronto, Ohio
 Torrington Airport—Torrington, Wyo.
 Towanda Airport—Towanda, Pa.
 Towner Airport—Towner Airport—Towner, N. Dak.
 Townsend Int. Field—Townsend, Mont.
 Tracy Airport—Great Barrington, Mass.
 Tracy Boeing School—Tracy, Calif.
 Transit Airport—Depew, N. Y.
 Traverse City Airport—Traverse City, Mich.
 Travland Airport—Beeville, Tex.
 Treasure Island Naval Air Transport—Treasure
 Island, Calif.
 Treaty City Airport—Greenville, Ohio
 Trenton Airport—Trenton, N. J.
 Trenton Central Airport—Clarksville, N. J.
 Triangle Airport—Plymouth, Mich.
 Triangle Airport—Cross Keys, N. J.
 Tri-Cities Airport—Endicott, N. Y.

Tri-City Airport—San Bernardino, Calif.
 Tri-City Airport—Saginaw, Mich.
 Tri-City Airport—Tri-City, Tenn.
 Tri-City Airport—Goose Creek, Tex.
 Tri-City Airport—Draper, N. C.
 Trinca Airport—Andover, N. J.
 Trinidad Airport—Trinidad, Colo.
 Tri-State Airport—Montgomery, N. Y.
 Tri-States Airport—Angola, Ind.
 Troutdale Int. Field—Troutdale, Oreg.
 Troy Airport—Troy, Mont.
 Troy Airport—Troy, N. Y.
 Truax Army Air Field—Madison, Wis.
 Truckee Int. Field—Truckee, Calif.
 Tucson Airport—Tucson, Ariz.
 Tucumcari Airport—Tucumcari, N. Mex.
 Tulare Airport—Tulare, Calif.
 Tularosa Airport—Tularosa, N. Mex.
 Tulsa Airport—Tulsa, Okla.
 Tulsa Aircraft Assembly Plant—Tulsa, Okla.
 Turner Field—Alban, Ga.
 Turner Field—Monroe, La.
 Turner Field—Quantico, Va.
 Turner Ranch Field—Scullins, Okla.
 Turners Falls Airport—Turners Falls, Mass.
 Turnpike Airport—Westboro, Mass.
 Tuskegee Army Flying School—Tuskegee, Ala.
 Tuskegee Institute Field #2—Tuskegee, Ala.
 Tuskegee Institute Field #1 (Kennedy Field)—
 Tuskegee, Ala.
 Twentynine Palms Air Academy—Twentynine Palms
 Calif.
 Twin Bridges Airport—Twin Bridges, Mont.
 Twin-City Airport—Callipolis, Ohio
 Twin Mountain Airport—Twin Mountain, N. H.
 Twin State Airport—White River Junction, Vt.
 Twitty Int. Field—Twitty Tex.
 Tyler Army Air Field—Tyler, Tex.
 Tylertown Int Field—Tylertown, Miss.
 Tyndall Airport—Panama City, Fla.
 Tyngsboro Airport—Tyngsboro, Mass.

U

Ukiah Airport—Ukiah, Calif.
 Ulmer Field—Brookhaven, Miss.
 Ulysses Airport—Ulysses, Kans.
 Underwood Airport—Blakely, Ga.
 Underwood Airport—Underwood, N. Dak.
 Union Airport—Lincoln, Nebr.
 United Aircraft Airport—Wichita, Kans.
 University Airport—Langston, Okla.

University (Ham's Field)—Pocatello, Idaho
 University Airport—Austin, Tex.
 University of Minnesota—New Brighton, Minn.
 University of South Airport—Cowan, Tenn.
 University of Virginia Airport—Charlottesville,
 Va.
 Urschel Field—Valparaiso, Ind.
 Utah Central Airport—Salt Lake City, Utah
 Utica Airport—Utica, N. Y.
 Uvalde Airport—Uvalde, Tex.

V

Vagabond Airport—Marine City, Mich.
 Vail Field—Montebello, Calif.
 Valdosta Airport—Valdosata, Ga.
 Valentine Airport—Valentine, Nebr.
 Valier Airport—Valier, Mont.
 Valle Airport—Valle, Ariz.
 Valley Airport—Sayre, Pa.
 Valley Airport—Waynesboro, Va.
 Valley City Airport, Site 71, HL—Twin Cities—
 Valley City, N. Dak.
 Valley Flying Field—Colorado Springs, Colo.
 Val Verde County Airport—Del Rio, Tex.
 Vancouver Airport—Vancouver, Wash.
 Vanderbilt Airport—Vanderbilt, Mich.
 Vandergrift Airport—Vandergrift, Pa.
 Vanderford Airport—Aberdeen, Idaho
 Van Horn Airport—Van Horn, Tex.
 Van Orin Int. Field—Van Orin, Ill.
 Van Wert Airport—Van Wert, Ohio
 Varisco Airport—Varisco (Bryan), Tex.
 Vaughn, Ace, Airport—Johnstown, N. Y.
 Vawter's Airport—Arbuckle, Calif.
 Venice Airport—Venice, Fla.
 Ventosa Int. Field—Ventosa, Nev.
 Ventura County Airport—Oxnard, Calif.
 Verde Valley Airport—Cottonwood, Ariz.
 Vermillion Int. Field—Vermillion, Ohio
 Vermillion Airport—Vermillion, S. Dak.
 Vernalis Auxiliary Air Facility—Vernalis, Calif.
 Vernon Airport—Vernon, Tex.
 Vernon Int. Field—Vernon, Tex.
 Vernonia Airport—Vernonia, Oreg.
 Vero Beach Naval Air Station—Vero Beach, Fla.
 Vichy Army Air Field—Vichy, Mo.
 Vickery Int. Field—Vickery, Ohio
 Vicksburg Airport—Vicksburg, Miss.
 Victor Airport—Victor, Idaho
 Victorville Army Air Field—Victorville, Calif.
 Victory Airport—Dallas, Tex.
 Victory Airport—Minneapolis, Minn.

XIX

Victory Field—Vernon, Tex.
 Virginia Airport—Virginia, Minn.
 V. P. I. Airport—Blacksburg, Va.
 Vidalia Army Air Field—Vidalia (Lyons), Ga.
 Visalia Army Air Field—Visalia, Calif.
 Visalia-Dinuba School of Aeronautics—Visalia,
 Calif.
 Vista Airport—Sparks, Nev.
 Vogel Field—La Salle, Ill.
 Vultee Airport—Downey, Calif.

W

Waco Airport—Waco, Tex.
 Waco Army Air Field—Waco, Tex.
 Waco Auxiliary Field #2—Waco, Tex.
 Waco-Troy Airport—Troy, Ohio
 Wadesboro Airport—Wadesboro, N. C.
 Wadlow Field—Alton, Ill.
 Wagon Mound Airport—Wagon Mound, N. Mex.
 Walden Airport—Walden, Colo.
 Walden Airport—Walden, N. Y.
 Walker Army Air Field—Walker, Kans.
 Walker County Airport—Jasper, Ala.
 Walker Field—Ada, Okla.
 Walla Walla Army Air Field—Walla Walla, Wash.
 Wallace Airport—Mead, Wash.
 Wallace Airport—Wallace, N. C.
 Wallace Field—Terrell, Tex.
 Wallace Field—Clarcona, Fla.
 Walling Airport—Watertown, N. Y.
 Walnut Ridge Army Air Field—Walnut Ridge, Ark.
 Walsh Field—Walsh, Mich.
 Walterboro Army Air Field—Walterboro, S. C.
 Wamee Flight Strip—Wamee, S. C.
 Wamsutter Int. Field—Wamsutter, Wyo.
 Wappinger Falls Airport—Wappinger Falls, N. Y.
 Ward Field—Martin, S. Dak.
 Wardwell Field—Casper, Wyo.
 War Eagle Field—Lancaster, Calif.
 Warren Airport—Warren, Pa.
 Warren County Airport—Glen Falls, N. Y.
 Warrensburt Airport—Warrensburt, Mo.
 Warrenton Int. Field—Warrenton, N. C.
 Warsaw Int. Field—Warsaw, Ky.
 Warwick-Wickham Lake Airport—Warwick, N. Y.
 Wasco-Kern County Airport—Wasco, Calif.
 Waseca Airport—Waseca, Minn.
 Washburn Int. Field—Washburn, N. Dak.
 Washington-Beaufort County—Washington, N. C.
 Washington Crossing Airport—Washington
 Crossing, Pa.
 Washington Flying Service—Washington, Iowa

Washington Island Airport—Washington Island, Wis.
 Washington National Airport—Washington, D. C.
 Washington Park Airport—Homewood, Ill.
 Wasta Airport—Wasta, S. Dak.
 Waterman, Frand D., Field—Eustis, Fla.
 Waters Airport—Waters, Mich.
 Watersmeet Airport—Watersmeet, Mich.
 Watertown Airport—Watertown, S. Dak.
 Watertown Army Air Field—Watertown, S. Dak.
 Watertown Flying Club—Watertown, N. Y.
 Waterville Airport—Waterville, Me.
 Watford City Airport—Watford City, N. Dak.
 Watson Airport—Cincinnati (Blue Ash), Ohio
 Watsonville Auxiliary Air Facility—Watsonville, Calif.
 Wauchula Airport—Wauchula, Fla.
 Waukegan Airport—Waukegan, Ill.
 Waukesha County Airport—Waukesha, Wis.
 Waverly Field—Waverly, Va.
 Waycross Army Air Field—Waycross, Ga.
 Wayne Airport—Wayne, Nebr.
 Wayne County National Airport—Detroit (Plymouth), Mich.
 Waynesboro Airport—Waynesboro, Pa.
 Waynesboro Airport—Waynesburg, Pa.
 Waynoka Int. Field—Waynoka, Okla.
 Weatherford Airport—Weatherford, Okla.
 Weatherford Airport—Weatherford, Tex.
 Weaverville Airport—Weaverville, Calif.
 Weddington Field—Hugo, Okla.
 Wedell-Williams Airport—New Orleans, La.
 Weedon Field—Eufaula, Ala.
 Week's Field—Coeur d'Alene, Idaho
 Weirsdale Airport—Weirsdale, Fla.
 Weeksville Naval Air Station—Elizabeth, N. C.
 Wells Int. Field—Wells, Nev.
 Wellton Airport—Wellton, Ariz.
 Wendover Field—Wendover, Utah
 Wertz Field—Charleston, W. Va.
 Wesley Airport—Wesley, Iowa
 Wesleyan Airport—Mt. Pleasant, Iowa
 West Bend Airport—West Bend, Wis.
 Westbrook Int. Field—Westbrook, Tex.
 Westchester Airport—Armonk, N. Y.
 West Columbia Airport—West Columbia, S. C.
 Western Avenue Airport—Los Angeles, Calif.
 Western Hills Airport—Cincinnati, Ohio
 Western Union College Airport—Le Mars, Iowa
 Westfield Airport—Rahway, N. J.
 Westfield Airport—Westfield, N. Y.
 West Haven Airport—West Haven, Conn.
 West Lebanon Airport—Lebanon, N. H.
 West Memphis Airport—West Memphis, Ark.
 West Mesa Airport—Albuquerque, N. Mex.
 Westminster C. A. P. Base #332—Westminster, Md.
 Westover Airport—Chicopee Falls, Mass.
 Westport Airport—Westport, N. Y.
 Westport Airport—Westport, Wash.
 West Texas State Airport—Canyon, Tex.
 Westview Airport—Richmond, Va.
 Wewoka Airport—Wewoka, Okla.
 West Yellowstone Airport—West Yellowstone, Mont.
 Wharton Airport—Wharton, Tex.
 Wheatland Airport, City 6, CX-GT—Wheatland, Wyo.
 Wheeler-Sack Field—Pine Camp (Great Bend), N. Y.
 Whidbey Island Naval Air Station—Whidbey Island, Wash.
 White Bluffs Field—White Bluffs, Wash.
 White and Jensen Airport—Lincoln, Nebr.
 Whitehill Airport—Silver City, N. Mex.
 White Mountain Airport—North Conway, N. H.
 White Field—Brady, Texas
 Whitefield Airport—Whitefield, N. H.
 Whitefish Airport—Whitefish, Mont.
 Whitehall Int. Field—Whitehall, Mont.
 White Rock Airport—Eallas, Tex.
 White Sulpher Springs Airport—White Sulpher Springs, Mont.
 Whiteville Int. Field—Whiteville, Tenn.
 Whitewater Airport—Whitewater, Wis.
 Whitfield Airport—Edna, Tex.
 Whitlock's Crossing Airport—Cheyenne Agency, S. Dak.
 Whitman Field—Ozark, Ark.
 Whitney Memorial Airport—St. Cloud, Minn.
 Whitted, Alber, Airport—St. Petersburg, Fla.
 Wichita Airport—Wichita, Kans.
 Wichita Falls Commercial Airport—Wichita Falls, Tex.
 Wickenburg Airport—Wickenburg, Ariz.
 Wickersham Airport—Safford, Ariz.
 Wiese Airport—Perry, Iowa
 Wilbur Airport—Wilbur, Wash.
 Wilburton Airport—Wilburton, Okla.
 Wilcut Airport—San Antonio, Tex.
 Wiley Post Airport—Oklahoma City, Okla.
 Wilkes-Barre Wyoming Valley Airport—Wilkes-Barre, Pa.
 Wilkes, Clyde, Airport—Gaylord, Mich.
 Wilcox Airport—Wilcox, Ariz.
 Will County Airport—Steger, Ill.
 Williamsburg Airport—Williamsburg, Ky.
 Williams Int. Field—Williams, Calif.
 Williams Airport—Williams, Ariz.
 Williams Field—Higley, Ariz.
 Williams, Harry P., Airport—Patterson, La.
 Williams, Horace, Airport—Chapel Hill, N. C.
 Williamson Airport—Williamson, W. Va.
 Williamson Field—Monticello, Ark.
 Williamson-Johnson—Duluth, Minn.
 Williamsport Airport—Williamsport, Pa.
 Williamstown Airport—Williamstown, N. J.
 Williston Airport—Williston, Fla.
 Williston Airport—Williston, N. Dak.
 Willits Airport—Willits, Calif.
 Willmar Airport, Site 16, HR-MP—Willmar, Minn.
 Willow Run Airport—Ypsilanti, Mich.
 Willoughby-Lake County Airport—Willoughby, Ohio
 Willows Satellite Airdrome—Willows, Calif.
 Wills Point Int. Field—Wills Point, Tex.
 Wilmington Naval Air Station—Wilmington, N. C.
 Wilson Airport—Schiller Park, Ill.
 Wilson-Bonfils Flying School—Chickasha, Okla.
 Wilson Field—Memphis, Tenn.
 Wilson Flying Service—New Kingstown, Pa.
 Wimauma Airport—Wimauma, Fla.
 Win Field—Fort Stockton, Tex.
 Winchester Airport—Winchester, Va.
 Winder Int. Field—Winder, Ga.
 Window Rock Airport—Window Rock, Ariz.
 Windham Airport—Windham, Conn.
 Winfield Airport—Winfield, Ala.
 Winfield Airport—Winfield, Kans.
 Wingdale Airport—Wingdale, N. Y.
 Wings Field—Ambler, Pa.
 Wings (C.A.P. Training Base)—Utica, Mich.
 Wink Airport—Wink, Tex.
 Winnebago County Airport—Oshkosh, Wis.
 Winnemucca Airport—Winnemucca, Nev.
 Winnett Airport—Winnett, Mont.
 Winner Airport—Winner, S. Dak.
 Winona Airport—Winona, Miss.
 Winona Int. Field—Winona, Ariz.
 Winslow Airport—Winslow, Ariz.
 Winter Haven Airport—Winter Haven, Fla.
 Winterport Airport—Winterport, Me.
 Winters Airport—Winters, Calif.
 Wisdom Airport—Wisdom, Mont.
 Wisners Field—Mineola, Tex.
 Wolf Point Airport—Wolf Point, Mont.
 Womelsdorf Airport—Womelsdorf, Pa.
 Wood Dale Airport—Wood Dale (Chicago), Ill.
 Woodman Memorial Airport—Gunnison, Colo.
 Woodring Airport—Enid, Okla.
 Wood River Airport—Wood River, Ill.
 Woodrum Field—Roanoke, Va.
 Woodsfield Airport—Woodsfield, Ohio
 Woodstock Airport—Woodstock, Ill.
 Woodward Field—Camden, S. C.
 Woodward Airport—Woodward, Okla.
 Woodward Army Air Field—Woodward, Okla.
 Woodward, Donald, Airport—Le Roy, N. Y.
 Woolsey, Clinton F., Airport—Northport, Mich.
 Wooster Airport—Wooster, Ohio

Worthington Airport—Worthington, Minn.
Wright Field—Dayton, Ohio
Wurtsboro Airport—Wurtsboro, N. Y.
Wynfordner Airport—Lemmon, S. Dak.

X

X. U. Ranch Airport—St. Frances, S. Dak.

Y

Yakima Airport—Yakima, Wash.
Yankton Airport—Yankton, S. Dak.
Yates Field—San Antonio, Tex.
Yelland Field—Ely, Nev.
Yerington Airport—Yerington, Nev.
Yoakum Int. Field—Yoakum, Tex.
Yoas Ranch Airport—Longfellow, Tex.
Yolo Flyers Club Airport—Woodland, Calif.
York Airport—York, Nebr.
York Airport—York, Pa.
York Township Airport—Lombard, Ill.
Young Field—Fort Morgan, Colo.
Youngstown Airport—Youngstown, Ohio
Ypsilanti Airport—Ypsilanti, Mich.
Yuma Army Air Field—Yuma, Ariz.

Z

Zahn's Airport—Amityville, N. Y.
Zaleski State Forest Service Field—Zaleski,
Ohio
Zanesville Airport, Municipal, Site 4A, CO-PG,
Zanesville, Ohio
Zeiglerville Int. Field—Zeiglerville, Miss.
Zephyrhills Army Air Field—Zephyrhills, Fla.
Zieger Field—Warrenton, Va.

ALABAMA

| CITY | AIRPORT NAME | LOCATION | ELEV. | CLASS | CHART | REMARKS |
|-----------------------|-------------------------------------|------------------------------------|-------|---|-------------|---|
| (A) Alexander City | Thomas C. Russell | 1-4/5 SSW; State 63 E. | 693' | 1 S ₂ | Birmingham | |
| (A) Anniston | Anniston AAF (Eastaboga Airport) | 13 SW. | 610' | S | | Fuel avail. No other data avail. |
| Anniston | Site 70A, FV-AG | 4-3/5 SSW; US 241 E; RR NW. | 610' | 1 L ₃ S ₂ | Birmingham | |
| Atmore | Site 16, NO-AG | 6 NW; at road inter- section. | 287' | 2 L ₃ | Mobile | * |
| (A) Auburn | Auburn-Opelika | 2-1/2 E; 3 SW of Opelika; RR N. | 774' | 3h L ₁ S ₃ | Birmingham | |
| (A) Birmingham (N) | Birmingham | 4-1/2 NE; lake, 1 E; RR, 1 S. | 610' | 3h R ₂ L ₄ S ₃ | Birmingham | 80' lighted tank on 300' hill 3/4 N. Tower, 278 kcs., cont. |
| Birmingham | Central Park | 3-1/2 SW; US 11 N; RR E. | 520' | 2 S ₃ | Birmingham | |
| Birmingham | Roberts | 9 NW; RR, creek N. | 610' | 3 | Birmingham | Designated landing area for gliders only. |
| Brewton | Brewton | 2-3/10 N; US 31 E. | 100' | 1 | Mobile | * Part of golf course. |
| Centre | Centre | 1/2 NW; RR E. | 720' | 1 | Chattanooga | * |
| (A) Clanton | Gragg Site 27, PS-TM | 1-1/2 NE; creek S. | 571' | 2 L ₃ S ₂ | Birmingham | 40' hill 100' E. |
| (A) Courtland | Courtland AAF | 1-1/2 SW; RR, State 20 NE. | 560' | R ₁ | Chattanooga | No other data avail. Tower, 396 kcs., 7 a.m. to midnight. |
| Cullman | Cullman | 5 SSE; US 31 W; RR E. | 802' | 1 _s S ₁ | Chattanooga | Elevation of city. |
| (A) Daleville | Daleville AAF | 1 S. | | L ₃ | | No beacon. No other data avail. |
| (A) Decatur | Decatur | 5 NE; US 31 W; RR SE. | 580' | 4 L ₃ S ₃ | Chattanooga | Restricted to Air Corps primary training. No boundary lights. Lights avail. in emerg. only |
| (A) Demopolis | Demopolis AAF (Boykin Field) | 8-1/2 SW. | 125' | | | No other data avail. |
| (A) Dothan | Dothan, army | 2-1/2 WNW; US 84, 1/2 S. | 322' | 3h R ₁ L ₃ | Mobile | |
| (A) Dothan | Napier, army | 7-4/5 NW; US 231, RR S. | 396' | 3h R ₁ L ₅ S ₃ | Mobile | No beacon, boundary lights. Tower, 272 kcs., cont. |
| Enterprise | Enterprise | 1/2 N; State 27 E. | 355' | 1 | Mobile | * |
| (A) Eufaula | Weedon | 4 N; US 24, 1 E. | 200' | 2 S ₂ | Mobile | |
| Eutaw | Eutaw | 1-1/5 SE; State 41 N. | 160' | 1 | Birmingham | * |
| Evergreen | Site 20, NO-AG | 5 WSW; US 84 N. | 259' | 2 L ₃ | Mobile | * |
| Foley | Oak | 6 S; State 3 E. | 35' | 2 | Mobile | * |
| Fort Payne | De Soto Park | 5-1/2 NE; RR, 2-1/2 W. | 1750' | 1 _s | Chattanooga | * |

ALABAMA

* UNDESIGNATED

ALABAMA

| CITY | AIRPORT NAME | LOCATION | ELEV. | CLASS | CHART | REMARKS |
|-------------------|--|---|-------|---|-------------|--|
| (A) Gadsden | Gadsden, army | 3-1/2 SW; RR, 2-3/10 NW; RR, 4 N; US 11, 2 SE. | 550' | 3 | Birmingham | |
| Gadsden | Gulf Steel | 2-1/10 SW; US 241, 1/2 N. | 540' | 1 _s S ₁ | Birmingham | Caution - rough |
| Gainesville | Site 55, FV-AG | 1-1/2 S; State 39 W. | 174' | 2 L ₂ | Birmingham | * |
| (A) Greenville | Site 24, NO-AG | 5-1/2 WNW; State 10, 1-1/2 S. | 561' | 2 L ₂ | Mobile | * |
| (A) Huntsville | Huntsville Arsenal, army. | 6-4/5 SW; RR, 2 NW. | 677' | 5 _h | Chattanooga | |
| Huntsville | Huntsville-Madison County | 2-1/2 S; State 38, 1/2 E; RR E. | 600' | 3 _h | Chattanooga | * |
| Jasper | Walker County | 2-1/2 NNE; road, RR W. | 500' | 2 | Birmingham | |
| (A) Mobile | Bates, army | 11 W; road N, S. | 214' | 4 _h R ₁ L ₅ S ₂ | Mobile | Tower, 317 kcs., cont. |
| (A) Mobile | Brookley, army | 4 S; bay, 1/2 E; RR NW. | 26' | 5 _h R ₂ L ₅ S ₃ | Mobile | Tower, 272 kcs., cont. |
| (A) Montgomery | Dannelly, army | 8 SW; US 80 N; RR 1-1/2 E. | 192' | 3 _h L ₅ | Birmingham | |
| (A) Montgomery | Gunter, army | 5 NE; bet. RR's; road NW. | 221' | 4 _h R ₁ L ₄ S ₃ | Birmingham | Tower, 201 kcs., daylight hours on req. |
| (A) Montgomery | Maxwell, army | 2-1/2 WNW; State 31 SW; river NE. | 165' | 4 _h R ₂ L ₅ S ₃ | Birmingham | No boundary lights. Tower, 396 kcs., cont. |
| (A) Muscle Shoals | Muscle Shoals | 1-1/2 E; Wilson Dam, 3 NNW. | 534' | 3 L ₃ S ₃ | Chattanooga | Caution; restricted areas on two sides. Restricted to Army, Navy and TVA. |
| (A) Selma | Craig, army | 4 SE; US 80, RR N; RR W. | 162' | 4 _h R ₂ L ₄ S ₃ | Birmingham | No boundary lights. Tower, 219 kcs., cont. |
| (A) Selma | Legion | 1 SW; river S. | 150' | 2 | Birmingham | * |
| (A) Selma | Selma, army | 4 NE; State 14, RR S. | 150' | 3 _h L ₃ | Birmingham | |
| (A) Tuscaloosa | Foster | 6 S; State 13 E. | 200' | 2 S ₃ | Birmingham | CFS |
| (A) Tuscaloosa | Hargrove Van De Graff, priv. Site 59, FV-AG | 2 NW; US 82 S; RR N. | 172' | 4 L ₄ S ₃ | Birmingham | * CFS |
| (A) Tuscaloosa | Knauer | 4 SE; RR, 1-1/2 SW. | 236' | 1 _s | Birmingham | * CFS |
| (A) Tuscaloosa | Moody | 5 NNE; road W. | 236' | 1 | Birmingham | * CFS |
| (A) Tuscaloosa | Rice | 6-1/2 W; river, 1 SE | 236' | 1 | Birmingham | * CFS |
| (A) Tuskegee | Tuskegee AAF | 6 NW; RR, creek S. | 231' | 6 _h R ₂ L S ₃ | Birmingham | Portable floods. Tower, 219 kcs., cont. |
| (A) Tuskegee | Tuskegee Institute #1 (Kennedy Field) | 4 SSE; State 29 W. | 574' | 2 S ₃ | Birmingham | |
| (A) Tuskegee | Tuskegee Institute #2 | 3 N; bet. RR, creek | 250' | 2 S ₂ | Birmingham | Restricted to Army training. 45' parachute drying tower S end field. |

* UNDESIGNATED

529888 O - 43 - 3

ALABAMA

| CITY | AIRPORT NAME | LOCATION | ELEV. | CLASS | CHART | REMARKS |
|----------|--------------|-----------------------------|-------|----------------|------------|--------------------------------------|
| Winfield | Winfield | 1/2 SW; road E; canal N. W. | 460' | 1 _S | Birmingham | * 18' sign near center of N/S strip. |
| | | | | | | |
| | | | | | | |
| | | | | | | |

ARIZONA

| CITY | AIRPORT NAME | LOCATION | ELEV. | CLASS | CHART | REMARKS |
|-------------------|-------------------------|---|-------|---|--------------|--|
| Ajo | Ajo | 5 NNE; RR W. | 1485' | 3 | Phoenix | * |
| (A) Ajo | Ajo Gunnery Base, army | 5-1/2 N; RR NE; road W. | 1430' | 5 _h R ₁ L ₅ S ₂ | Phoenix | Tower, 278 kcs., cont. |
| Ashfork | Site 36A, LA-AQ | 3-1/2 W; RR S; US 66 S. | 5089' | 2 R ₁ L ₃ S ₁ | Prescott | * Range, 382 kcs., cont. |
| Bisbee | Bisbee | 5-1/2 SE; road, RR W. | 4750' | 2 | Douglas | * |
| Bowie | Bowie | 2 W; RR, US 666 N. | 3780' | 1 _S | Phoenix | * |
| Cameron | Cameron | 2 NE; US 89, 1 W. | 4200' | 3 | Prescott | * |
| Casa Grande | Three Point | 1-1/2 NNW; State 187 E. | 1400' | 2 | Phoenix | * |
| Clifton | Clifton-Greenlee County | 9 SE; State 75, 1 W. | 3800' | 1 _S | Phoenix | * |
| Cochise | Site T-3, PH-EO | 6 S; US 666, 2-1/2 E. | 4260' | 2 R ₁ L ₂ | Phoenix | * |
| Cottonwood | Verde Valley | 2 SE; US 89 S. | 3400' | 1 | Prescott | * Use strips only; knolls between strips around field. |
| Deep Lake | Site 54A, LA-AQ | 6 WNW; US 666, 2 E; 13-1/2 SSE of Navajo. | 6070' | 2 L ₃ S ₁ | Prescott | * |
| (A) Douglas | Douglas AAF | 9 NNW; US 666 SW. | 4076' | 6 _h R ₁ L S ₃ | Douglas | Runways lighted. Tower, 4220 kcs., cont. |
| Douglas | Douglas International | 2-1/2 E; road N. | 4100' | 2 _h L ₄ S ₃ | Douglas | Lights on request only. |
| Flagstaff | Koch | 9 NE; US 98, 1 W. | 6587' | 4 | Prescott | * Very hazardous; rising ground on all sides. |
| Florence | Florence | 4 SSE; US 80 E. | 1500' | 2 | Phoenix | * |
| (A) Fort Huachuca | Fort Huachuca, army | 4 E; RR NW. | 4550' | 2 | Douglas | |
| Fredonia | Fredonia | 3/4 NE; US 89 W. | 4800' | 2 | Grand Canyon | * |

ALABAMA-ARIZONA

* UNDESIGNATED

4
ARIZONA

| CITY | AIRPORT NAME | LOCATION | ELEV. | CLASS | CHART | REMARKS |
|---------------------|-------------------------------|---|-------|---|--------------|---|
| (A) Gila Bend | Gila Bend Gunnery Range, army | 4 S; State 85, 1 W. | 850' | 4 | Phoenix | |
| Glendale | Fram | 5 W; road N. | 1050' | 1 | Phoenix | * Power lines E, W, N sides. |
| Globe | Cutter | 6 ESE; RR, US 70, 1-1/2 N. | 3150' | 2 S ₃ | Phoenix | Mountains south. |
| Grand Canyon | North Rim | 24 N; State 67 E. | 8950' | 1 _s | Grand Canyon | * Cattle on field; not maintained. |
| Grand Canyon | South Rim | 13 SSE; State 64, 2 W. | 6400' | 2 | Prescott | * Horses graze on field; not maintained. |
| (A) Hereford | Hereford, AAF | 2 W; road N. | 4189' | 5 _h S ₃ | Douglas | No storage. |
| (A) Higley | Williams, army | 3 E; RR, 1-1/2 SW. | 1350' | 5 _h R ₂ L ₄ S ₂ | Phoenix | Tower, 201 kcs., cont. |
| Holbrook | Holbrook | 2-1/2 NNE; US 66, RR SE. | 5200' | 3 | Prescott | |
| Holbrook | Site 50, LA-AQ | 7 NE; US 66, 1-1/2 N. | 5250' | 2 L ₃ S ₁ | Prescott | * |
| Jerome | Clemenceau | 5 ESE; RR NE; US 89A W. | 3400' | 1 S ₃ | Prescott | 425' smokestack 1 E. 8700' mountain 5 W. |
| (A) Kingman | Kingman AAF | 6 NE; US 66 NW. | 3400' | 5 _h R ₁ S ₃ | Los Angeles | No storage. Tower, 396 kcs., cont. |
| (A) Kingman | Port Kingman | 3 NE; RR, US 66, 1/2 SE. | 3435' | 4 R ₁ | Los Angeles | * Range, 347 kcs., cont. |
| (N) Litchfield Park | Litchfield Park, navy | 1/4 NW; canal S. | 1055' | 1 | Phoenix | |
| Maine | Site 39A, LA-AQ | 6 S; road N. | 6812' | 2 R ₁ L ₃ S ₁ | Prescott | * Field not readily seen from air in daytime. Voice, 278 kcs., cont. |
| (A) Marana | Marana, AAF | 6 NW; US 84, 2 E. | 1880' | 5 _h S ₃ | Phoenix | No storage. |
| (A) Mesa | Falcon, army | 6-1/2 NE; US 80, 3-1/2 S. | 1315' | 1 _h S ₃ | Phoenix | |
| Nogales | Nogales International | 8-1/2 NE; US 82 N. | 3900' | 2 L S ₃ | Douglas | Floodlights |
| Parker | Parker | 1 NE; river 1 N. | 430' | 2 | Los Angeles | * Field rough - drifted sand. |
| (A) Phoenix | Luke, army | 18 WNW; 3 N of Litchfield Park. | 1090' | 3 _h R ₁ L ₃ S ₃ | Phoenix | Tower, 396 kcs., cont. |
| (A) Phoenix | Sky Harbor | 2 ESE; US 60, 1/2 N; RR N. | 1100' | 4 _h R ₂ L ₅ S ₃ | Phoenix | Tower, 278 kcs., cont. |
| Phoenix | Southwest Airways #4 | 7 NNW; canal N. | 1100' | 1 | Phoenix | * |
| (A) Phoenix | Thunderbird #1, army | 13 NW; 4 N of Glendale. | 1125' | 6 _h L ₄ S ₃ | Phoenix | Portable floodlights |
| (A) Phoenix | Thunderbird #2, army | 15 NE; road W; 8-1/2 - NNE of Scottsdale. | 1435' | 1 S ₃ | Phoenix | |
| Prescott | Ernest A. Love | 7-1/2 NNE; US 89 W; RR E. | 5000' | 4 _h L ₅ S ₃ | Prescott | |

* UNDESIGNATED

ARIZONA

| CITY | AIRPORT NAME | LOCATION | ELEV. | CLASS | CHART | REMARKS |
|--------------------|---------------------------------|---|-------|---|-------------|--|
| Quartzsite | Conner | 1/4 SW; US 60 N. | 900' | 1 S ₃ | San Diego | No storage. |
| Red Lake | Red Lake | 35 N of Kingman; lake 1 SW. | 3000' | 2 | Los Angeles | * |
| Redrock | Site 7B, PH-EO | 1-1/2 NW; US 84, RR E. | 1840' | 2 L ₄ | Phoenix | * |
| (A) Safford | Safford | 5-1/2 ENE; river 2-3/4 S. | 3160' | 3 _h | Phoenix | * |
| Safford | Wickersham | 2 S; US 666 W. RR, 1 NE. | 3000' | 1 L ₁ S ₃ | Phoenix | No storage. |
| (A) Sahuarita | Sahuarita Flight Strip, army | 2-1/2 ESE. | 2750' | | | No other data avail. |
| St. Johns | Harry A. Saunders | 1 NNW; US 260 S. | 5560' | 3 | Prescott | Ground breaks abruptly along E. |
| Salome | Salome | 2/10 W; US 60 N. | 1876' | 2 | Phoenix | * |
| Salome | Site 27B, LA-PH | 13-1/2 S; mts. 7 E, 3 W. | 1354' | 3 L ₃ | Phoenix | * |
| Seligman | Site 32, LA-AQ | 16 WSW; US 66, 11 NE. | 5333' | 2 L ₃ | Prescott | * |
| Sells | Sells | 1 NNW; road E. | 2380' | 4 | Douglas | * |
| Tacna (Wellton) | Smiley | 6 E; 13 E of Wellton; RR, road S. | 326' | 2 S ₃ | Phoenix | * |
| Tonopah | Site 31, LA-PH | 5 E; river; 6-1/2 E. | 1102' | 2 L ₂ | Phoenix | * |
| (A) Tucson | Davis-Monthan, army | 4 SE; RR SW. | 2565' | 7 _h R ₂ L ₅ S ₂ | Phoenix | Tower, 396 kcs., cont. |
| (A) Tucson | Gilpin | 4-1/2 NW; RR, US 84 W. | 2200' | 3 S ₃ | Phoenix | |
| (A) Tucson | Ryan School of Aeronautics | 13-2/5 WSW; road S. | 2625' | 1 S ₃ | Phoenix | * CFS |
| (A) Tucson | Tucson | 6 S; RR, US 89 W. | 2562' | 4 _h R ₁ L ₅ S ₃ | Phoenix | Tower, 278 kcs., 7 a.m. to 11 p.m.; other hours on req. |
| (A) Valle | Valle | 3 SE; State 64 E. | 5990' | 2 | Prescott | * |
| Wellton | Wellton | 3/10 NW; RR, US 80 S. | 225' | 3 S ₃ | San Diego | |
| Whiteriver | Fort Apache | 2 SW; bet. road, river. | 5250' | 1 | Phoenix | * |
| (A) Wickenburg | Aguila | 26 W; 1-2/5 NNW of Aguila; US 60, 1-2/5 S. | 2000' | 2 | Phoenix | * Restricted to Army glider training. |
| (A) Wickenburg | Arizona Gliding Academy | 15 SW; RR, 2-2/5 NNW; US 60, 70 S. | 2380' | 2 _h | Phoenix | * Used for Army glider training. |
| Wickenburg | Wickenburg | 3 NW; US 89 S. | 2300' | 2 | Phoenix | * |
| Willcox | Willcox | 3/5 NW; US 666, 1/2 E; road S. | 4263' | 2 | Phoenix | * |

ARIZONA

* UNDESIGNATED

ARIZONA

| CITY | AIRPORT NAME | LOCATION | ELEV. | CLASS | CHART | REMARKS |
|-------------|-----------------|------------------------------------|-------|---|-----------|---|
| Williams | Williams | 4 N; US 66, 4 S; RR, 1/2 E. | 6600' | 4 | Prescott | * Mountains, 7 S. |
| Window Rock | Window Rock | 1 SW; road N. | 6800' | 2 | Prescott | * |
| Winona | Site 43A, LA-AQ | 10 SE; US 66, 1 N. | 5880' | 2 L ₃ | Prescott | * Landing area difficult to distinguish from air. |
| (A) Winslow | Winslow, army | 2-1/2 SW; RR, 1 NE; State 65 S. | 4880' | 2 _h R ₁ L ₅ S ₃ | Prescott | Range, 266 kcs., cont. |
| (A) Yuma | Yuma AAF | 4 SSE; US 80 N; RR, 2 NNE. | 200' | 5 _h R ₂ L S ₃ | San Diego | Obst. lights avail. Tower, 278 kcs., cont. |
| | | | | | | |
| | | | | | | |
| | | | | | | |
| | | | | | | |

ARKANSAS

| CITY | AIRPORT NAME | LOCATION | ELEV. | CLASS | CHART | REMARKS |
|-----------------|-----------------|---|-------|---|-------------|------------------------|
| Arkadelphia | Site 24, DL-LV | 1-1/2 NE; RR N; river W. | 185' | 3 L ₃ S ₃ | Little Rock | |
| (A) Beebe | Abington | 1-1/2 SW; RR SE; US 67N. | 300' | 1 | Little Rock | * |
| Blytheville | American Legion | 1-1/2 SSE; US 61 W; RR E. | 260' | 1 S ₃ | Chattanooga | No storage. |
| (A) Blytheville | Blytheville AFS | 3-1/2 NW; RR, 1 SW. | 252' | 4 _h R ₁ L ₃ S ₃ | Chattanooga | Tower, 219 kcs., cont. |
| (A) Brinkley | Site 37, DL-LV | 1/2 E; US 70 N; RR N. | 188' | 2 L ₃ S ₁ | Little Rock | * |
| Cabot | Bailey | 1/2 WSW; US 67, RR E. | 270' | 1 _s | Little Rock | * |
| (A) Camden | Harrell, army | 4 NE; US 79 W; State 4. SW. | 128' | 3 L S ₃ | Shreveport | Flood lights |
| Clarksville | Clarksville | 2 E; State 21 E; US 64 S. | 425' | 2 S ₃ | Little Rock | No storage. |
| Conway | Conway | 1 SE; US 65, RR W. | 309' | 3 S ₃ | Little Rock | No storage. |
| DeQueen | DeQueen | 3 NW; US 70; river S. | 338' | 2 | Little Rock | * |
| Elaine | Elaine | 1 N; road S; RR, State 44 E. | 160' | 1 _s S ₁ | Little Rock | |
| El Dorado | El Dorado | 1-1/2 S; RR, 1/2 W; US 167, 1-1/2 E. | 255' | 1 S ₃ | Shreveport | |
| Fayetteville | Fayetteville | 3-8/10 S; US 71 W; RR W. | 1200' | 2 S ₁ | Tulsa | |

* UNDESIGNATED

ARKANSAS

| CITY | AIRPORT NAME | LOCATION | ELEV. | CLASS | CHART | REMARKS |
|------------------------|--------------------------------------|--------------------------------------|-------|---|-------------|--|
| Fort Smith | Alexander | | | | | See Moffett, Oklahoma |
| Fort Smith | Fort Smith | 4-1/2 SSE; RR S. | 450' | 4 _h L ₃ S ₁ | Little Rock | 150' stacks 1/4 SW. Use runways only. |
| (A) Helena | Thompson-Robbins, army | 6 NW; RR, 1 SW; State 20 1-1/2 S. | 242' | 5 L S ₃ | Little Rock | Portable beacon. |
| (A) Hope | Southwestern Proving Ground, army | 3 NE | | R ₁ | | No other data avail. Tower, 272 kcs., 8 a.m. to 5 p.m.; other hours on req. |
| Hot Springs | Chamber of Commerce | 3 SW; US 70, RR N; lake 1 SW. | 600' | 1 L ₄ S ₃ | Little Rock | No obst. or beacon lights. 600' hills 1-1/2 N. |
| (A) Jonesboro | College | 2-1/2 E; State 1 N; RR S. | 242' | 2 | Little Rock | * 184' tower 1/2 NE. |
| (A) Jonesboro | Jonesboro | 3 E; US 63 SW; RR N, SW. | 242' | 2 S ₃ | Little Rock | 184' tower 1500' NW. |
| (A) Little Rock (N) | Adams | 3 E; RR SW; river 1/2 N. | 260' | 4 _h R ₂ L ₄ S ₃ | Little Rock | Tower, 278 kcs., cont. F-GR. 130 |
| (A) Luxora | Site 39, NO-LS | 1 WNW; US 61 S. | 240' | 2 L ₂ | Chattanooga | * |
| Magnolia | Baker | 4-1/2 E; US 82 S. | 300' | 1 _s | Shreveport | * |
| Magnolia | Magnolia | 7 ESE; US 82, 2-1/2 N. | 312' | 2 S ₂ | Shreveport | |
| Monticello | Williamson | 2-1/2 S; RR, State 13 E. | 280' | 1 | Shreveport | * |
| (A) Newport | Newport AAF | 6-1/2 ENE; State 18, 1 N. | 235' | R ₁ | Little Rock | No other data avail. Tower, 396 kcs., cont. |
| Ola | Norman | 2 N; State 7 E. | 348' | 2 | Little Rock | * |
| Ozark | Whitman | 1-1/2 NW; State 23 W. | 600' | 1 | Little Rock | * |
| Palmer | Gilbrech | 1/5 NE; RR S. | 178' | 1 _s S ₁ | Little Rock | |
| (A) Pine Bluff | Grider, army | 6 SE; US 65, 1/2 N; road E. | 204' | 5 S ₃ | Little Rock | |
| Pine Bluff | Toney | 1-1/2 N; State 15 W; river E. | 215' | 2 L ₁ S ₃ | Little Rock | Obstruction lights avail. |
| Portland | Portland | 5 S; US 165, RR E. | 125' | 3 | Shreveport | * Rough - cattle pasture. |
| Prescott | Hope-Prescott | 3 SW; State 67, RR E. | 280' | 1 _s S ₂ | Shreveport | |
| Round Pond | Round Pond | 1-1/2 NNW; US 70 N. | 200' | 1 S ₁ | Little Rock | |
| Russellville | Arkansas Polytechnic College | 1 N; State 7 W; State 124 S. | 350' | 1 S ₃ | Little Rock | |
| Siloam Springs | John Brown University | | | | | See Moseley, Oklahoma |
| Stuttgart | Dockery | 1 NW; bet. US, RR. | 214' | 1 S ₂ | Little Rock | |

ARKANSAS

* UNDESIGNATED

ARKANSAS

| CITY | AIRPORT NAME | LOCATION | ELEV. | CLASS | CHART | REMARKS |
|------------------|------------------|---|-------|---|-------------|--|
| (A) Stuttgart | Stuttgart AAF | 7 N; State 11, RR E, W. | 215' | 4 _h R ₁ S ₂ | Little Rock | Tower, 396 kcs., cont. |
| Texarkana | Texarkana | 3 NE; US 67, RR NW. | 360' | 3 _h R ₁ L ₅ S ₃ | Shreveport | Range, 329 kcs., cont. |
| (A) Walnut Ridge | Walnut Ridge AFS | 4 N; State 67, 1 W; State 34, 1-7/10 SE. | 270' | 4 _h R ₂ L ₄ S ₃ | Tulsa | No boundary lights. Tower, 272 kcs., cont. |
| West Memphis | West Memphis | 1/2 W; US 70 N. | 215' | 1 _s S ₂ | Little Rock | |
| | | | | | | |
| | | | | | | |
| | | | | | | |
| | | | | | | |

CALIFORNIA

| CITY | AIRPORT NAME | LOCATION | ELEV. | CLASS | CHART | REMARKS |
|-------------------------|------------------------------------|---|-------|---|------------------|--|
| (N) Alameda | Alameda Naval Air Station | 1 WNW; RR N. | 15' | 4 _h R ₁ L ₅ S ₃ | San Francisco | Contact lights on req. Portable flood-lights. Tower, 257 kcs., cont. F-GR. 130 |
| Alhambra | Alhambra | 1-1/2 E; RR S; 7 ENE of Los Angeles. | 380' | 2 _h | Los Angeles | * |
| Alturas | Alturas | 1/2 W; US 299 N; RR S. | 4400' | 2 S ₂ | Mt. Shasta | |
| Arbuckle | Vawter's | 4 SSE; road, RR NE. | 190' | 1 _s | Sacramento | * |
| Auburn | Site 10, SF-SL | 3-1/2 N RR, 3/4 SE. | 1510' | 2 L ₃ S ₁ | Sacramento | * |
| (A) Avalon | Catalina Island Landplane, army | 7 NW on island. | 1560' | 2 | San Diego | |
| Bagdad | Site 16, LA-AQ | 1 S; US 66, RR N. | 700' | 3 | Los Angeles | * |
| (A) Bakersfield | Kern County, army | 4 NNW; RR S; US 99, 1 E | 466' | 5 _h R ₂ L ₅ S ₂ | Los Angeles | Refueling stop for Naval Air Transport Service. Tower, 278 kcs., cont. |
| (N) Bakersfield | Minter, army | 13 NW; 1-4/5 NW of Lerdo; US 99, RR E. | 420' | 3 _h R ₁ L S ₃ | Los Angeles | Portable lights. Tower, 4220 kcs., cont. |
| (A) Banning | Banning, Site 8, LA-PH | 1 E; RR, US 99 N. | 2190' | 1 L ₃ | San Diego | * |
| Beckwourth (Portola) | Plumas County | 1 E; State 24, RR S. | 4900' | 1 S ₁ | Sacramento | |
| Belmont | Belmont | 1 NW; road NE. | 5' | 2 | San Francisco | |
| Big Bear City | Big Bear City | 1/2 NW; 28 NE of San Bernardino; bet. lakes. | 6850' | 1 _s | Los Angeles | * |
| Big Pine | Big Pine | 3-1/2 SE; US 6, 2-1/2 W; RR W. | 4000' | 2 | Mt. Whitney | |

* UNDESIGNATED

CALIFORNIA

| CITY | AIRPORT NAME | LOCATION | ELEV. | CLASS | CHART | REMARKS |
|---------------------------|------------------------------------|---|-------|---|------------------|---|
| (A) Bishop | Bishop, army | 2 NE; RR W, N. | 4115' | 4 _h S ₃ | Mt. Whitney | No storage |
| Blue Canyon | Site 13, SF-SL | 1-1/2 N; road 1/2 NW; RR 1 SE. | 5280' | 1 R ₁ L ₃ | Sacramento | * Voice, 278 kcs., cont. |
| (A) Blythe | Blythe AAF | 7 W; US 60 S. | 390' | 6 _h R ₂ L ₁ S ₃ | San Diego | Tower, 396 kcs., 6 a.m. - 6 p.m., other hrs. on req. |
| Blythe | Harvey's | 13 W; US 60 S. | 565' | 3 S ₃ | San Diego | No storage |
| Blythe | Heron | | | | | No data avail. |
| (A) Blythe | Morton Air Academy, army | 5-1/4 NNW; RR N. | 465' | 3 _h S ₃ | San Diego | |
| Blythe | Plosser | 6 W; US 60, 1 S. | 490' | 1 | San Diego | * |
| Bodfish | Scoverns Hot Springs | 2-1/2 NE; State 178 W; canal E. | 2483' | 1 | Los Angeles | * |
| Boulder Creek | Boulder Creek | 3NW; road SW; transmission line 1 NW. | 810' | 1 _s | San Francisco | * |
| Brawley | Brawley | 1 NE; road E; RR 1/2 W. | 120' | 2 S ₃ | San Diego | No Storage |
| Calipatria | Calipatria | 3/4 W; RR 1 S; road S. | 184' | 3 | San Diego | * |
| Calpine | Calpine | 1 SE; State 89, 1/2 W. | 5000' | 2 | Sacramento | * |
| (A) Camarillo (Oxnard) | Camarillo, army | 2-1/2 W; State 2, 1/2 N; RR 1/2 S. | 75' | 6 _h | Los Angeles | |
| Cambria | Cambria Pines | 1/2 SSE; road E, N; Pacific Ocean 1 ESE. | 300' | 1 | San Francisco | * |
| Cedarville | Cedarville | 1/4 W; State 8 N. | 4800' | 1 | Mt. Shasta | * |
| Chester | Chester | 2 SSW; RR N; State 36 NW. | 4525' | 2 | Mt. Shasta | * |
| (A) Chico | Chico AAF | 6 N; road E. | 228' | 6 _h R ₁ L ₁ S ₃ | Sacramento | Beacon on req. Tower, 4220 kcs., cont. |
| Chico | Patrick | 2-1/2 SE; US 99, RR E. | 189' | 2 | Sacramento | * |
| (A) Chino | Cal-Aero Academy, army | 3 SE; State 71 W. | 625' | 3 _h L ₄ S ₃ | San Diego | No beacon or contact lights |
| (A) Chula Vista | Grande Vista, army | 4-1/5 SSE; US 101, RR 1 W. | 170' | 1 _s S | San Diego | Repairs avail. |
| (A) Coalinga | Coalinga, army | 2-1/2 N; State 33 E. | 674' | 2 | San Francisco | |
| Compton | Central | 2 NW; creek E. | 100' | 2 | San Diego | * |
| (N) Concord | Concord Aux. Air Facility, navy | 1 SW. | 95' | 3 _h S ₁ | Sacramento | F-GR. 130 |
| (A) Corcoran | Corcoran, army | 1-1/2 NW; road S. | 200' | 3 S ₁ | Mt. Whitney | |

CALIFORNIA

* UNDESIGNATED

10
CALIFORNIA

| CITY | AIRPORT NAME | LOCATION | ELEV. | CLASS | CHART | REMARKS |
|----------------------------|--|--|-------|--|------------------|--|
| Corning | Corning | 1 NNE; RR, 1/2 W. | 300' | 2 | Sacramento | * |
| Coso Junction | Coso Junction | 1/5 W; US 6, 395 E; RR 1/2 SW. | 3380' | 1 | Mt. Whitney | * |
| (N) Cotati (Santa Rosa) | Cotati Aux. Air Facility, navy | 1-1/2 N; US 101, 1/2 W; RR E. | 98' | 3 _h S ₁ | Sacramento | F-GR. 130 |
| Covelo | Round Valley | 1/2 SW; creek N; road W; 1 WNW of Gasquet. | 1385' | 1 | Sacramento | * |
| Crescent City | Gasquet | 13-1/2 NE; Gasquet 1 ESE; US 199 S. | 390' | 1 | Mt. Shasta | * |
| (N) Crows Landing | Crows Landing Aux. Air Facility, navy | 3 WNW; road W. State 33, RR 2 NE. | 150' | 6 _h S ₁ | San Francisco | To be completed July, 1943 F-GR. 130 |
| (A) Daggett | San Bernardino County | 5 E; US 66, 1/2 S; RR S. | 1920' | 5 _h R ₂ L ₃ | Los Angeles | * Tower, 317 kcs., 6 a.m. - 6 p.m. |
| Davis | California State Forestry | 3-1/5 ENE; US 40, RR N. | 28' | 2 | Sacramento | * |
| Death Valley Junction | Amargosa | 1/4 W; State 127, RR 1/4 E; State 190, 1/4 N. | 2037' | 1 _s | Mt. Whitney | * |
| (A) Delano | Delano AAF | 1 SSE, US 99, RR 1/2 W. | 315' | 5 _h L ₁ S ₁ | Los Angeles | |
| Delta | Site 22, SF-SA | 1/4 SW; US 99, RR NE. | 1320' | 1 _s L ₃ | Mt. Shasta | * |
| Desert Center | Site 17, IA-PH | 1/2 E; US 60, 70 S. | 855' | 3 L ₃ S ₁ | San Diego | * |
| (A) Desert Center | Desert Center AAF | 5 NE; US 60, 70, 2 S; road 1/4 NE; | 555' | 4 _h R ₁ L S ₁ | San Diego | Temp. boundary lights on req. Tower, 317 kcs., daylight hrs. only |
| (A) Dos Palos | Eagle, army | 7 SSW; creek, 2 N; road, 1-1/2 E. | 180' | 1 _h L S ₃ | San Francisco | Obst. lights avail. |
| Downey | Vultee | 1-1/4 S; creek, 1 E; RR 1 NE. | 100' | 3 _h | San Diego | * |
| Dunsmuir (Shasta Spgs) | Site 25B, SF-SA | 4-1/4 N; US 99 W; RR 1/2 W. | 3240' | 1 L ₃ | Mt. Shasta | * |
| (A) El Cajon | El Cajon, army | 1 N; road E; RR W. | 450' | 1 S ₃ | San Diego | No storage |
| (N) El Centro | Seeley, M. C. | 6-1/2 WNW; road W; US 80, RR 2 S. | -50' | 4 _h R ₁ L ₅ | San Diego | No floodlights. Range, 212 kcs., cont. F-GR. 130 |
| (N) El Toro | El Toro Marine Corps Air Station | 4 NW | | 6 _h S ₃ | San Diego | F-GR. 130 |
| (N) Eureka | Eureka Air Facility, navy | 2 W | | | | Lighter than air only. Two mooring circles |
| Eureka | Humboldt County (mun.) | 15 N; RR W; US 101 NE; Pacific Ocean SW. | 210' | 5 _h | Mt. Shasta | * |
| (N) Eureka | Humboldt County, navy | 3-1/5 ENE; road, RR, bay NW; RR 1/2 SW. | 6' | 1 | Mt. Shasta | F-GR. 130 |
| Exeter | Pruner | 5 SSW; State 65, 1/2 E; road N, RR 2-1/2 N. | 135' | 1 _s | Mt. Whitney | * |
| Fall River Mills | Fall River | 1/2 NNE; US 299 SE. | 3300' | 1 | Mt. Shasta | * |

* UNDESICNATED

| CALIFORNIA | | | | | | | |
|----------------------|---|--|-------|---|------------------|----------------------------|-------------------------------|
| CITY | AIRPORT NAME | LOCATION | ELEV. | CLASS | CHART | REMARKS | |
| Felton | Sky Ranch | 5 NW; road NE. | 2000' | 1 | San Francisco | * | |
| Fresno | Fresno-Chandler | 1-1/2 WSW; State 180 N; roads S, W. | 280' | 3 R ₁ L ₅ S ₂ | Mt. Whitney | Lights on req. only. | Range 344 kcs., cont. |
| Fresno | Fresno Country Club | 5 NW; RR, US 99 SW; roads N, E. | 300' | 2 | Mt. Whitney | * | |
| (A) Fresno | Hammer, army | 4-1/2. ENE; roads N, E. | 330' | 6 _h R ₁ L ₅ S ₃ | Mt. Whitney | Fld. lights on req. only. | Tower, 278, kcs., cont. |
| Fullerton | Fullerton | 3 W; RR NNE; roads N, E, RR 1 SW. | 95' | 1 _s | San Diego | * | |
| Furnace Creek Inn | Death Valley National Monument | 27 NW of Death Valley Junction; State 190 W. | -178' | 3 | Mt. Whitney | * | |
| Gardena | Gardena | 2 NW; road N, W, S. | 51' | 2 | San Diego | * | |
| (A) Glendale | Grand Central Air Terminal | 2-1/2 NW; bet. RR, river | 460' | 4 _h | Los Angeles | * | |
| (A) Glendale | National Guard, army | 3 W; river N, E; road W. | 450' | 2 S | Los Angeles | Storage avail. | |
| Grass Valley | Grass Valley | 1/2 W; State 20 NNW | 2600' | 1 _s | Sacramento | * | |
| Grass Valley | Loma Rica | 2-1/4 NE; road E, S; RR 1/2 E. | 2775' | 3 L ₄ S ₃ | Sacramento | No beacon or obst. lights. | Lights on req. No storage. |
| (A) Griffith Park | National Guard, army | | | | | See Glendale, Calif. | |
| Half Moon Bay | Half Moon Bay | 6 NW; State 1, 1/4 NE; Pacific Ocean 1/2 WSW. | 36' | 3 _h | San Francisco | * | |
| Hanford | Hanford | 1 SE; RR, 1/2 N; State 198 1/2 N. | 250' | 1 _s | Mt. Whitney | * | |
| (A) Hawthorne | Hawthorne, army | 1/2 E; RR S; road E, W. | 64' | 4 _h | Los Angeles | | |
| Hayfork | Hayfork | 1 ESE; road, 1/4 N. | 2350' | 1 | Mt. Shasta | * | |
| (A) Hemet | Ryan, army | 2-3/4 WSW ; road N; RR SE. | 1600' | 1 L S ₃ | San Diego | Obst. lights avail. | |
| (N) Hollister | Hollister Auxiliary Air Facility, navy | 3 N; State 156 E. | 200' | 3 _h | San Francisco | F-GR. 130 | |
| (N) Holtville | Holtville Auxiliary Air Facility, navy | 7 NE. | | 4 _h I ₂ S ₂ | San Diego | To be completed July, 1943 | |
| (N) Imperial | Imperial County | 1/4 S; 3 N of El Centro; US 99 E. | - 69' | 1 | San Diego | * | |
| Independence | Independence | 3/4 NNW; US 6 W. | 3926' | 2 S ₃ | Mt. Whitney | No storage | |
| (A) Indio | Shaver's Summit, army | 30 E; US 60, 70 S; dry lake 3 ENE. | 1690' | 5 _h S ₁ | San Diego | Mtns. N, S, W. | |
| (A) Inyokern | Inyokern-Kern County | 1/2 NW; road, RR 1/2 E. | 2400' | 1 | Los Angeles | * | |
| Jackson | Amador County | 2 NNW; State 49 NNE; RR 1 NW. | 1450' | 1 _s | Sacramento | * | |

CALIFORNIA

* UNDESIGNATED

2
CALIFORNIA

| CITY | AIRPORT NAME | LOCATION | ELEV. | CLASS | CHART | REMARKS |
|----------------------------|--|--|-------|---|---------------|---|
| (N) Jacomba Hot Springs | Jacomba Hot Springs, navy | 1 E; US 80 N. | 2900' | 1 | San Diego | |
| (A) Kernville | Kernville-Kern County, army | 1 E; on mesa between ridges. | 2600' | 1 _s | Los Angeles | |
| (A) King City | King City Third AAF Flying Training Det. | 1-1/4 N; road S. | 360' | 3 S ₃ | San Francisco | |
| Lakeport | Lake County | 4-1/2 S; road E. | 1300' | 2 | Sacramento | * |
| Lancaster | Lancaster | 1/2 NW; at junction US 6, State 138. | 2350' | 1 | Los Angeles | * |
| (A) Lancaster | War Eagle | 5-1/2 W; State 138 N. | 2350' | 2 _h | Los Angeles | * CFS |
| La Quinta | La Quinta | 1/2 E. State 111, 4 N | 77' | 1 | San Diego | * |
| (A) Lemoore | Lemoore AAF | 8 SW; road N; RR, 1/2 NW | 240' | 6 _h R ₁ S ₃ | Mt. Whitney | Entire fld. avail. only when dry. Tower, 4220 kcs., cont. |
| (N) Livermore | Site 33, LA-SF | 1 NW; US 50 NE. | 440' | 3 R ₁ L ₄ S ₂ | San Francisco | * Voice, 278 kcs., cont. F-CR. 130 |
| Lodi | Lind's | 5 N; US 99 E. | 54' | 1 | Sacramento | * |
| (A) Lomita | Lomita Flight Strip, army | 1-1/2 NW; US 60, 1/4 SW. | 85' | 6 _h | San Diego | Low mtns. S. |
| (N) Lompoc | Lompoc | 1 N; river N. | 95' | 1 _s | San Francisco | * |
| Lone Pine | Lone Pine | 1/2 SE; US 6 W. RR 1/4 E. | 3700' | 1 S ₃ | Mt. Whitney | No storage |
| (A) Long Beach (N) | Long Beach (Dougherty Field) | 4 NE; RR W. | 39' | 6 _h R ₂ L ₃ S ₃ | San Diego | * Tower, 278 kcs., cont. |
| (N) Los Alamitos | Los Alamitos Naval Air Station | 7 E of Long Beach. | | 5 _h L ₂ S ₃ | San Diego | |
| Los Angeles (N. Hollywood) | Adams-Port | 2-1/2 N of N Hollywood; Lockheed Terminal 1 E. | 725' | 1 _s | Los Angeles | * |
| Los Angeles (Culver City) | Culver City | 2 S; Culver City creek, RR S. | 25' | 1 | Los Angeles | * |
| Los Angeles | Gardena | | | | | See Gardena, Calif. |
| (N) Los Angeles (Burbank) | Lockheed Air Terminal | 11-1/2 NW; 3-1/2 NW of Burbank. | 695' | 4 _h R ₁ L ₃ S ₃ | Los Angeles | * Tower, 278 kcs., cont. |
| (A) Los Angeles | Los Angeles (Mines fld) | 10-3/4 SW; RR E; road S. | 96' | 4 _h R ₃ L ₆ S ₃ | Los Angeles | * Fld. lights on req. only. Tower, 272 kcs., cont. |
| (A) Los Angeles | Los Angeles Metropolitan | 17 NW; 3 NW of Van Nuys; RR N; road E. | 770' | 2 | Los Angeles | * |
| Los Angeles | Western Avenue | 10-1/2 SW; US 6, 1 E; road S. | 50' | 2 | San Diego | * |
| Los Banos | Los Banos | 1 W; State 152 S; RR 1/4 NE, canal SW. | 126' | 2 | San Francisco | * |
| Lost Hills | Lost Hills-Kern County | 1/5 NE; US 466 S. | 285' | 4 _h | Los Angeles | * |

* UNDESIGNATED

| CALIFORNIA | | | | | | |
|-----------------------------|------------------------------------|---|-------|---|------------------|---|
| CITY | AIRPORT NAME | LOCATION | ELEV. | CLASS | CHART | REMARKS |
| Madera | Madera (new) | 3 NW; US 99, 1/4 NE; road S. | 271' | 3 _h | San Francisco | * |
| Madera | Madera (old) | 2 W; State 14 N; road W. | 272' | 2 | San Francisco | * |
| Manzanar | Inyo County | 1/2 SE; US 6 W; aqueduct 1/4 E. | 3875' | 3 _h L ₅ S ₂ | Mt. Whitney | No floodlights |
| Maricopa | Cuyama | 15 SW. | 2749' | 1 | Los Angeles | * |
| Maricopa | Maricopa-Kern County | 1/5 S; US 399, 1/4 W. | 900' | 1 | Los Angeles | * |
| (A) Mariposa | Mariposa | 4-1/2 NW; 1/4 N of Mt. Bullion; State 49.1/4 SW. | 2200' | 1 | San Francisco | * |
| Marysville | Cheim | 1 E; river, 1/4 S, E; State 20 S; levee N. | 67' | 2 | Sacramento | * |
| (A) Marysville | Marysville, army | 3-1/2 SSE; RR W; road, RR 1/2 E. | 64' | 5 _h L ₅ | Sacramento | |
| (A) Merced | Merced Air Base Aux., army | 2-1/2 NW; RR SW; RR, 3/4 E. | 173' | 3 S | San Francisco | Storage |
| Merced | Merced | 2 SW; road W. | 152' | 3 _h | San Francisco | * |
| (A) Merced | Merced AAF | 6 NW; RR SW; creek 4 SE. | 170' | 2 _h R ₁ L ₃ S ₃ | San Francisco | Lights operate only during student training. Tower, 4220 kcs., cont. |
| Mineral | Mineral | 1-1/2 W; State 36 N. | 4800' | 1 | Mt. Shasta | * |
| (A) Mirage | Mirage Lake, army | 18-1/2 NW of Victor- ville. | | | Los Angeles | No other data avail. |
| (A) Modesto | Modesto, army | 2 ESE; canal N; river 1 S; State 132, RR 1/2 N | 95' | 3 _h S ₂ | San Francisco | |
| (N) Mojave | Mojave Marine Corps Air Station | 1/4 NE; US 466, 1/2 S. | 2750' | 4 _h R ₁ S ₁ | Los Angeles | Tower, 3295 kcs., cont. F-GR. 130 |
| Monrovia | Monrovia | 1/4 SE; RR S; US 66 N. | 500' | 2 | Los Angeles | * |
| Montague | Montague | 1 W; State 82 S; RR N; river 1 W. | 2520' | 2 | Mt. Shasta | * |
| Montebello (Los Angeles) | Montebello | 2 SSW; US 101, RR S; creek SE. | 165' | 3 | San Diego | * |
| (A) Montebello | Vail | 2-1/4 SW; RR SW. | 165' | 2 | Los Angeles | * |
| (N) Monterey | Monterey (Naval Air Station) | 3 E; race track E; State 117 S. | 150' | 3 _h L ₂ S ₁ | San Francisco | F-GR. 130 |
| Mountain | Mountain View | 2 NW; RR SW; road N. | 57' | 2 | San Francisco | * |
| (A) Muroc | Muroc AAB | 1-1/2 S; edge of dry lake, road N. | 2285' | 5 _h R ₂ S ₃ | Los Angeles | No storage. Tower, 219 kcs., cont. |
| Muroc | Barnes | 6-1/2 SW; bet. lakes, road N. | 2300' | 2 | Los Angeles | * |
| National City | Madson | 1 S; US 101 E. | 10' | 1 | San Diego | * |

CALIFORNIA

* UNDESIGNATED

1
CALIFORNIA

| CITY | AIRPORT NAME | LOCATION | ELEV. | CLASS | CHART | REMARKS |
|---------------------|--|---|-------|---|------------------|--|
| (A) Needles | Needles | 5 S; US 66, 1 E. | 918' | 4 _h | Los Angeles | * |
| Nevada City | Nevada City | 1 NW; road S, resevoir 1/2 SE. | 3060' | 1 | Sacramento | * |
| Newhall | Site 3A, LA-SF | 2 NNW; US 99, RR 1/2 E, road W. | 1190' | 3 R ₁ L ₄ S ₁ | Los Angeles | * Range, 209 kcs., cont. |
| (A) Oakland (N) | Oakland | 5-1/2 S; bays N, S, W. RR SE. | 5' | 4 _h R ₂ L ₅ S ₃ | San Francisco | * Flood and contact lights on req. Tower, 278 kcs., cont. F-GR. 130 |
| Oceanside | Site 3, SQ-LA | 2 NW; bet. US 101, ocean. | 10' | 2 R ₁ L ₃ | San Diego | * No beacon. Voice, 278 kcs., cont. |
| Olancha | Adamson | 1/2 SE; US 6 W, road N. | 3648' | 1 S ₃ | Mt. Whitney | No storage |
| (A) Ontario | Ontario AAF | 1 E; bet. RRs. | 950' | 5 _h R ₁ S ₃ | San Diego | Tower, 219 kcs., 7 a.m. - 6 p.m. |
| Orange Cove | Orange Cove | 1/4 W; RR NE, road S. | 420' | 1 _s | Mt. Whitney | * |
| (A) Oroville | Oroville AAF | 3-1/2 SW; State 21 N; river 2 SE. | 200' | 5 _h L S ₁ | Sacramento | Portable floodlights |
| (N) Otay Mesa | Otay Mesa, navy | 17 SE of San Diego; resevoir 3-1/2 NE. | 513' | 2 S ₁ | San Diego | F-GR. 130 |
| (A) Oxnard | Ventura County | 1 W; road E, N. ocean SSW. | 35' | 3 _h L ₃ S ₃ | Los Angeles | * CFS |
| Palm City | Grande Vista | 1 E; 4 S. of Chula Vista, road, RR 1 SW, road 4 E. | 170' | 2 | San Diego | * |
| (A) Palmdale | Palmdale AAF | 3 NNE; RR, 2 W; road, 3/4 E. | 2530' | 6 _h R ₁ L ₁ | Los Angeles | Range, 332 kcs., cont. |
| (A) Palm Springs | Palm Springs AAB | 2-1/2 E; road S, RR 3 NE. | 400' | 4 _h R ₁ L ₅ S ₁ | San Diego | Tower, 278, kcs., cont. |
| Palm Springs | Palm Springs | 1/2 E; road S. | 450' | 2 | San Diego | * |
| Palo Alto | Palo Alto | 3 ENE bet. road, bay. | 5' | 1 _h | San Francisco | * |
| Panamint Springs | Panamint Springs | 4-4/5 E; State 190 N. | 1700' | 1 | Mt. Whitney | * |
| Paso Robles | Hillman Guest Ranch | 10 ENE; State 41, 2-1/2 S. | 850' | 1 | San Francisco | * |
| (N) Paso Robles | Paso Robles Auxliary Air Facility, navy | 2-1/2 SE; road W, N; RR 2 W. | 815' | 3 _h S ₃ | San Francisco | F-GR. 130 |
| Placerville | Placerville | 1-1/2 SE; road NW, US 50, RR 1-1/2 N. | 2400' | 1 _s | Sacramento | * |
| Pomona | Brackett | 3 NW; 1 SW of La Verne; resevoir W. | 975' | 1 S ₃ | Los Angeles | |
| (A) Pomona | Pomona, army | 2 S; road N; State 71, 1 E, RR 1 NE. | 775' | 1 S ₂ | Los Angeles | |
| (A) Porterville | Porterville AAF | 3-1/2 SW; road S, State 65, RR 1-1/2 SSE. | 432' | 5 _h L ₅ S ₁ | Mt. Whitney | |
| Quincy | Quincy | 2 E; State 24 S; RR 1/4 N. | 3400' | 1 _s S ₁ | Sacramento | |

* UNDESIGNATED

CALIFORNIA

| CITY | AIRPORT NAME | LOCATION | ELEV. | CLASS | CHART | REMARKS |
|-------------------------|---|--|-------|---|---------------|--|
| Ramona | Ramona | 1/2 NW; State 78 NE; creek SE. | 1440' | 1 _s | San Diego | * |
| Randsburg | Randsburg-Kern County | 2 ENE; road SE. | 3400' | 1 _s | Los Angeles | * |
| Ravendale | Ravendale | 1/2 NE; US 395 SW, RR 1/2 SW. | 5260' | 1 _s | Mt. Shasta | * |
| Red Bluff | Bidwell | 1-1/2 SW; US 99, RR 1 E, road W. | 350' | 3 _h R ₁ L ₅ S ₂ | Mt. Shasta | * Range, 362 kcs., cont. |
| Redding | Benton | 1 SW; at fork of road US 99, RR 1 E. | 722' | 1 | Mt. Shasta | * |
| (A) Redding | Redding AAF | 7-1/2 SE; RR, river 3 SW; road 1/4 W. | 500' | 5 _h | Mt. Shasta | |
| Redwood City | Redwood City | 1 E; US 101 N; RR 1/2 S. | 8' | 3 | San Francisco | * |
| (A) Rice (Blythe) | Rice AAF | 3 SE; 3/4-1/2 NNW of Blythe; bet. RR, road. | 925' | 3 _h L ₂ S ₃ | Los Angeles | No storage |
| Riverside | Arlington | 5 SW; 1-1/2 S of RR bridge; road S; river 1 N. | 825' | 2 | San Diego | * |
| (A) Riverside | March, army | 10 SE; US 395, RR SSW. | 1528' | 5 _h R ₂ L ₄ S ₃ | San Diego | No storage. Tower, 201 kcs., cont. |
| (A) Sacramento | McClellan, army | 8 NE; US 40, RR SE. | 78' | 5 _h R ₁ L ₅ S ₃ | Sacramento | Lights on request. Tower, 396 kcs., cont. |
| (A) Sacramento (Mills) | Mather, army | 11 E; 2 S of Mills; US RR 2 NW. | 87' | 5 R ₁ L ₅ S ₃ | Sacramento | No boundary lights. Tower, 4220 kcs., cont. |
| (A) Sacramento | Sacramento | 5-1/2 SSW; State 24 W. RR 1/2 W. | 17' | 5 _h R ₂ L ₅ S ₂ | Sacramento | * Lights inop. Only contact lights avail. Tower, 278 kcs., cont. |
| (A) Salinas | American Legion, army | 1-1/4 N; race track 1/2 SW; US 101 W. | 55' | 2 S ₂ | San Francisco | |
| (A) Salinas | Salinas AAB | 2-1/2 SE; RR 1/2 SW, road NW. | 70' | 5 _h R ₂ L ₅ S ₃ | San Francisco | No beacon. Tower, 219 kcs., cont. |
| (N) Salton Sea | Salton Sea Auxiliary Air Facility, navy | 15 N of Westmoreland | | 3 S ₁ | San Diego | F-GR. 130 |
| San Bernardino | Big Bear City | | | | Los Angeles | See Big Bear City, Calif. |
| (A) San Bernardino | San Bernardino Army Air Depot | 2 S. | | R ₁ L | Los Angeles | Runway lights. No other data avail. Tower, 396 kcs., cont. |
| San Bernardino | Tri-City | 3 SSE; US 99 S; RR 1/4 S; river NW. | 1015' | 2 | Los Angeles | * |
| (N) San Clemente Island | San Clemente Aux. Air Facility, navy | 80 WNW; off coast of San Diego, road SW. | 820' | 4 _h L ₃ S ₂ | San Diego | F-GR. 130 |
| (A) San Diego | Camp Kearney, army, navy | 12 NNE | | | | No data avail. F-GR. 130 |
| (N) San Diego | Gibbs | 7 N; US 395 E; road W. | 410' | 2 | San Diego | * |
| (A) San Diego | Lindbergh | 1-1/2 NW; between bay, US 101. | 15' | 4 _h R ₂ L ₄ S ₃ | San Diego | * Tower, 278 kcs., cont. |
| (A) San Diego | Peik | 5 NW; between RR, bay. | 20' | 2 | San Diego | * |

| CALIFORNIA | | | | | | |
|--------------------------------|---|---|-------|---|------------------|--|
| CITY | AIRPORT NAME | LOCATION | ELEV. | CLASS | CHART | REMARKS |
| (N) San Diego | Ream, navy | 11 SSE; Pacific coast 1 W. | | 5 _h S ₁ | San Diego | F-GR. 130 |
| (A) San Diego | Ryan, army | 3 NW; road WSW. | 6' | 2 | San Diego | |
| (N) San Diego | San Diego Naval Air Station | 2 WSW; across bay on North Island | 20' | 2 _h R ₁ L ₄ S ₃ | San Diego | Tower, 266 kcs., on request. F-GR. 130 |
| (N) San Francisco | San Francisco | 10 S; road W; bay E. | 5' | 5 _h R ₂ L ₃ S ₃ | San Francisco | * 70 - 115' cranes, towers, N and NW. Tower, 278 kcs., cont. F-GR. 130 |
| San Jose | Reids Hillview | 3-7/10 E; 1 E of San Jose Arpt.; road N, S. | 200' | 2 | San Francisco | * |
| (A) San Jose | San Jose, army | 2-1/2 E; road SW. | 125' | 2 L S | San Francisco | Floodlights. Storage. |
| San Luis Obispo | San Luis Obispo County | 2-1/2 SSE; US 101 W; roads NE, S. | 200' | 3 _h | San Francisco | * |
| San Mateo | San Mateo | 1-1/2 SSE; RR, road SW; US 101 NE. | 10' | 1 | San Francisco | * |
| (A) San Nicolas Island | San Nicolas Island AAF | 1 E; 90 SW Los Angeles | 625' | 1 | San Diego | |
| (N) San Pedro (Los Angeles) | San Pedro Naval Air Station | 2 NE; 23 S of Los An- geles; bay E; docks 1/4 W. | 10' | 4 _h R ₁ L ₅ S ₁ | San Diego | Tower, 338 kcs., one hour before sunrise to 9 p.m.; nights upon receipt of flight plan. |
| (A) San Rafael | Hamilton, army | 7 NNE; RR W; bay E. | 1' | 5 _h R ₂ L ₄ S ₃ | San Francisco | Tower, 219 kcs., cont. |
| San Simeon | W. R. Hearst | 1/2 NE | 130' | 1 | San Francisco | * |
| (A) Santa Ana | Orange County, army | 4-1/2 S; US 101 E; at fork of roads. | 47' | 4 _h R ₁ L ₅ S ₃ | San Diego | Tower, 4220 kcs., cont. |
| (N) Santa Barbara | Santa Barbara Marine Corps Air Station | 6 W; US 101 N; ocean 1 S. | 20' | 3 _h R ₁ L ₅ S ₃ | Los Angeles | No floodlights. Lights on req. Tower, 278 kcs., cont. F-GR. 130 |
| (A) Santa Maria | Hancock | 1 SE; RR N; race track W; road E. | 230' | 2 _h L ₄ S ₃ | San Francisco | * No beacon. CFS |
| Santa Maria | Long | 2 N; US 101 W; river NE. | 200' | 2 | San Francisco | * |
| (A) Santa Maria | Santa Maria AAF | 4 S. | 229' | 4 R ₁ | San Francisco | Tower, 396 kcs., cont. |
| (A) Santa Monica | Clover | 2-1/2 E; golf course S; road N, E. | 153' | 3 _h R ₁ L ₅ S ₂ | Los Angeles | * Range, contact lights. No servicing for priv. air- craft. Tower, 272 kcs., 8 a.m., sunset, others on req. |
| Santa Paula | Santa Paula | 3/10 S, within city limits; river S. | 240' | 1 | Los Angeles | * |
| (N) Santa Rosa | Santa Rosa Aux. Air Facility, navy | 2-1/2 WSW; State 12 N; road W; RR 1/2 N. | | 6 _h S ₁ | Sacramento | F-GR. 130 |
| (A) Santa Rosa | Santa Rosa AAF | 7 NW; RR E; creek 1/2 S; US 101, 2 E | 110' | 4 _h R ₁ S ₂ | Sacramento | Tower, 278 kcs., cont. |
| (A) Santa Rosa | Steiner, army | 2 NNW; road 1/4 NE; RR 1/2 SW. | 170' | 2 S ₃ | Sacramento | |
| (N) Santee (Camp Gillespie) | Parachute Training School Field, navy | 1 S; road E; creek W. | 375' | 4 _h | San Diego | |
| (N) Seal Beach | Seal Beach, navy | 1 E; US 101 SW; RR 1/4 SW; ocean 1/2 SW. | 10' | 1 S | San Diego | Storage |

* UNDESIGNATED

CALIFORNIA
ELEV. CLASS

| CITY | AIRPORT NAME | LOCATION | ELEV. | CLASS | CHART | REMARKS |
|----------------------|-------------------------------------|---|-------|---|---------------|---|
| (A) Shafter | Shafter-Kern County, army | 3 SE; bet. RR, road. | 500' | 1 | Los Angeles | |
| Shasta Springs | Site 25B, SF-SA | | | | | See Dunsmuir, Calif. |
| Silver Lake | Site 18, LA-SL | 2-1/2 SSE; 5 N of Baker; State 127, RR 1/4 E. | 907' | 3 R ₁ L ₃ S ₃ | Los Angeles | No storage. Range, 269 kcs., cont. |
| Sonora | Ralph | 4 NNW; road, 1 NE; | 2150' | 1 | Sacramento | * |
| Stockton | Stockton | 5-1/2 N; bet. RR, road. | 23' | 1 | Sacramento | * |
| (A) Stockton | Stockton, army | 5 SSE; RR W, SW; US 99 1 E. | 20' | 3 _h R ₁ S ₃ | San Francisco | Tower, 4220 kcs., 6:30 a.m. to 5 p.m. |
| Suisun-Fairfield | Site 4, SF-SA | 5 E of Fairfield; State 12 S; slough W. | 20' | 2 L ₃ | Sacramento | * |
| (N) Sunnyvale | Moffett (Naval Air Station) | 3 NNW; 6 SE of Palo Alto; US 101 S; RR 1 SSW. | 25' | 4 _h R ₁ L ₅ S | San Francisco | Storage. Range, 323 kcs., cont. F-GR. 130 |
| Susanville | Susanville | 6 ESE; US 395 N; lake 1-1/2 SE | 4144' | 2 S ₃ | Mt. Shasta | No storage |
| (A) Taft | Gardner, army | 9 ESE; RR SE. | 400' | 5 _h R ₁ L ₃ S ₃ | Los Angeles | No beacon. Portable floodlights. Tower, 4220 kcs., 6 a.m. - 12 midnight |
| (A) Taft | Taft-Kern County, army | 1/2 E; RR S. | 875' | 2 L ₃ S ₂ | Los Angeles | |
| (A) Tehachapi | Tehachapi-Kern County | 1/4 N; RR S. | 3960' | 2 | Los Angeles | * |
| (A) Thermal | Thermal AAF | 2 SW; US 99, 1 W. | ~100' | 4 _h R ₁ S ₃ | San Diego | No storage. Tower 4220 kcs., 6 a.m. to 6 p.m. |
| Three Rivers | Three Rivers | 2 NNE; State 198 SE. | 1100' | 1 | Mt. Whitney | * |
| Tracy | Tracy Boeing School | 3-1/2 S; road E; RR 1/2 SE. | 190' | 3 | San Francisco | * |
| (N) Treasure Island | Treasure Island Naval Air Transport | 6 NE of San Francisco; bridge 1 SE. | 10' | 2 | San Francisco | F-GR. 130 |
| Truckee | Site 16B, SF-SL | 3 ENE; US 40, 1/4 S; RR 1/4 E; river 3/4 E. | 5820' | 1 L ₃ | Sacramento | * |
| (A) Tulare | Rankin Aeronautical Academy, army | 4 SE; US 99, 2 W. | 280' | 2 S ₂ | Mt. Whitney | |
| (A) Tulare | Tulare, army | 3 SSE; US 99 W; RR 1/2 W. | 300' | 1 S | Mt. Whitney | Storage |
| (A) Twentynine Palms | Twentynine Palms Air Academy | 5 N; road E; S end dry lake. | 1900' | 9 S ₃ | Los Angeles | No storage |
| (A) Ukiah | Ukiah, army | 1-1/2 S; RR E; US 101 W. | 612' | 3 _h | Sacramento | |
| Vallejo | Knight | 2 NNW; river W; road E. | 5' | 1 | Sacramento | * |
| Vallajo | Mini | 4 N; State 29, RR E. | 15' | 1 | Sacramento | * |
| (N) Vernalis | Vernalis Aux. Air Facility, navy | 4 SW | | 6 _h L ₂ S ₁ | Sacramento | F-GR. 130 |

CALIFORNIA

* UNDESIGNATED

| CALIFORNIA | | | | | | |
|---------------------------------|---|--|-------|---|------------------|---|
| CITY | AIRPORT NAME | LOCATION | ELEV. | CLASS | CHART | REMARKS |
| (A) Victorville | Victorville AAF | 6 NW; US 66, RR, 2 E; road W; river 1 E. | 2861' | 6 _h R ₁ L ₃ S ₃ | Los Angeles | Floodlights avail. on req. Tower, 4220 kcs., cont. |
| (A) Visalia | Visalia-Dinuba School of Aeronautics | 8 NNW; RR, 2 E; road 1-1/2 E. | 310' | 1 _h | Mt. Whitney | * CFS |
| (A) Visalia | Visalia AAF | 5 W; State 198 N; US 99, RR W. | 300' | 4 _h L ₅ S ₃ | Mt. Whitney | Lights on request |
| Walnut Creek | Sherman | 3 N; State 21 W; RR E; State 24 S. | 50' | 2 | San Francisco | * |
| (A) Wasco | Wasco-Kern County, army | 2-1/4 NW; US 466, 1 S; RR 1 E. | 350' | 2 | Los Angeles | |
| (N) Watsonville | Watsonville Aux. Air Facility, navy | 3 SW; State 1 E; ocean 2 W. | 125' | | San Francisco | Lighter than air only. 2 mooring circles F-GR. 130 |
| Weaverville | Weaverville | 1 SE; US 299 E. | 2040' | 1 | Mt. Shasta | * |
| Whitewater | Giant Rock | 30 NNE; ranch 4-1/2 SE. | 2770' | 3 | Los Angeles | * |
| Williams | Site 9, SF-SA | 4-1/2 S; RR, US 99, 2 E; range station 2-1/2 E. | 130' | 3 R ₁ L ₃ | Sacramento | * Range, 326 kcs., cont. |
| Willits | Willits | 1/2 E; bet. creeks; road, race track S. | 1350' | 1 | Sacramento | * |
| (A) Willows | Satellite Airdrome, army | 1 W; road, RR N. | 130' | 4 _h S ₃ | Sacramento | |
| (A) Wilmington (Los Angeles) | Los Angeles Harbor, army | 1 W; 20 S of Los An- geles; 1 N of harbor. | 75' | 1 _s | San Diego | For blimps only |
| Winters | Winters | 8 NE; road W. | 98' | 5 _h | Sacramento | * |
| Woodland | Yolo Flyers Club | 5 W; golf course N; road E. | 75' | 1 | Sacramento | * |
| | | | | | | |
| | | | | | | |
| | | | | | | |
| | | | | | | |

| COLORADO | | | | | | |
|----------|----------------|------------------------|-------|---------------------------------|----------|--------------------------|
| CITY | AIRPORT NAME | LOCATION | ELEV. | CLASS | CHART | REMARKS |
| Akron | Site 9, DV-GI | 3-1/2 SE; RR, US 34 N. | 4590' | 3 R ₁ L ₃ | Cheyenne | * Range, 368 kcs., cont. |
| Alamosa | Alamosa | 2 S; US 285 W. | 7550' | 2 S ₃ | Trinidad | No storage |
| Alvin | Site 15, DV-OI | 3 NNW; roads 3 S, N. | 3611' | 2 L ₃ | Cheyenne | * |
| Aroya | Talle Ranch | 6 SW; road W. | 4800' | 2 | Denver | * |

* UNDESIGNATED

| CITY | AIRPORT NAME | LOCATION | COLORADO ELEV. | CLASS | CHART | REMARKS |
|----------------------|--------------------------------------|--------------------------------------|-------------------|---|----------------|--|
| Boulder | Boulder | 3 NE; RR NW, S. | 5350' | 2 S ₃ | Cheyenne | |
| Burlington | Burlington | 1/2 W; RR S. | 4160' | 2 | Denver | * |
| (A) Colorado Springs | Peterson AAF | 6 ESE; US 24, 1 N. | 6100' | 6 _h R ₁ S ₃ | Denver | Tower, 278 kcs., 6 a.m. to 10 p.m. |
| Colorado Springs | Rocky Mt. | 6 ESE; dirt road W, S. | 6100' | 1 | Denver | * |
| Colorado Springs | Valley Flying Field | 9-1/2 N; US 85, 87 E. | 6575' | 2 S ₃ | Denver | SE corner unusable |
| Cortez | Cortez | 3-1/2 SW; US 666 E. | 6000' | 2 S ₂ | Grand Canyon | |
| Craig | Craig | 1-1/2 SE; river N. | 6300' | 1 ₈ | Cheyenne | * |
| Creede | Creede | 2 SSE; State 149, hills NW. | 8700' | 1 S ₂ | Trinidad | Rough off strips |
| Delta | Delta | 3-1/2 E; road N. | 5000' | 2 | Grand Junction | * |
| (A) Denver | Buckley, army | 12-1/2 ESE; 7-1/2 ESE of Lowry Field | 5560' | 5 _h R ₁ | Denver | Tower, 201 kcs., 6:30 a.m. to 6:30 p.m. |
| Denver | Civil Air Patrol | | | | | No data avail. |
| Denver | Combs | 3-1/2 NE; RR N. | 5200' | 1 | Denver | * |
| Denver | Denver | 5-1/10 ENE; RR N. | 5301' | 5 _h R ₂ L ₄ S ₃ | Denver | No storage. Use runways only. Tower, 278 kcs., cont. |
| Denver | Walt Higley | 4-1/2 ENE; 1/4 W Denver Airport | 5320' | 1 | Denver | * |
| (A) Denver | Lowry, army | 5-1/2 SE; roads all sides | 5388' | 6 _h R ₁ L ₅ S ₃ | Denver | No storage. No boundary lights. Tower, 278 kcs., cont. |
| Denver | Park Hill | 4 NE; US 6 W. | 5235' | 2 L ₂ S ₃ | Denver | |
| Dupont | Rutledge | 1 S; bet. RR, highway. | 5080' | 2 S ₃ | Denver | No storage |
| Durango | Durango | 1 ENE; NE city reservoir | 6875' | 1 S ₁ | Trinidad | |
| Eagle | Eagle | 4-1/2 W; RR, highway N. | 6496' | 1 ₈ | Denver | * |
| Fairplay | Teter | 3 SSE; State 9 E. | 9700' | 2 | Denver | * |
| Fort Collins | Colorado State College Site 5, DV-LR | 3 W; road S. | 5150' | 2 L ₂ S ₃ | Cheyenne | No storage |
| (A) Fort Morgan | Young, army | 5 N; State 52 E. | 4460' | 1 S ₁ | Cheyenne | |
| Fowler | Fowler | 4-1/2 SSW; State 167 E. | 4360' | 2 | Denver | * |
| Glenwood Springs | Glenwood Springs | 2 SSE. | 5900' | 1 | Denver | * |

COLORADO

* UNDESIGNATED

COLORADO

| CITY | AIRPORT NAME | LOCATION | ELEV. | CLASS | CHART | REMARKS |
|-------------------|-------------------|---------------------------------|-------|---|----------------|---|
| Grand Junction | Grand Junction | 4-1/5 NNE; road W. | 4842' | 5 _h L ₂ S ₃ | Grand Junction | |
| Gunnison | Meeker Ranch | 23 SSE; river, State 114 E | 8500' | 2 | Denver | * |
| Gunnison | Woodman Memorial | 2-1/2 S; hill E; creek N. | 7700' | 1 | Denver | * |
| Holly | Holly | 2 N; State 89 W. | 3425' | 1 | Denver | * |
| (A) La Junta | La Junta AAF | 4 N; State 109 W. | 4262' | 3 _h R ₂ L ₅ S ₁ | Denver | No flood lights avail. Tower, 317 kcs., cont. |
| Lamar | Site 10, PU-WD | 3-1/2 W; canal N; RR N. | 3674' | 2 L ₃ | Denver | * |
| Mancos | Mancos | 1 N; bet. roads. | 7500' | 1 _g | Grand Cayon | * |
| Meeker | Meeker | 1-1/4 E; State 13 S. | 6300' | 1 _g | Cheyenne | * |
| Monte Vista | Monte Vista | 3-1/2 WNW; US 160, RR N. | 7710' | 2 | Trinidad | * |
| Montrose | Montrose | 1-1/2 S; bet. river, road. | 5800' | 1 S ₂ | Denver | |
| Ordway | Ordway | 1/2 S; State 71, 1-1/4 E. | 4300' | 2 | Denver | * |
| Paonia | Paonia | 3 SW; RR, State 187 N. | 5800' | 1 _g | Denver | * |
| (A) Pueblo | Pueblo | 2-1/2 SW; bet. State 76 and 96. | 4808' | 3 _h R ₁ L ₄ S ₃ | Denver | Lights on req. Renge, 302 kcs., cont. |
| (A) Pueblo | Pueblo AAB | 6 ENE; State 96, RR S. | 4650' | 6 _h R ₁ | Denver | Tower, 396 kcs., cont. |
| Rifle | Rifle | 2-1/2 E; river N. | 5400' | 2 | Denver | * |
| Rocky Ford | Rocky Ford | 3 NE; river SW; road E. | 4250' | 2 | Denver | * |
| Saguache | Saguache | 2 WNW; State 114 NE | 7700' | 2 | Denver | * |
| Salida | Salida | 3-1/2 WSW; RR, US 150 S. | 7500' | 1 | Denver | * Not maintained |
| Steamboat Springs | Steamboat Springs | 1-1/2 NW; US 40 S. | 6700' | 1 _g | Cheyenne | * Cattle on field |
| Sterling | Sterling | 2-3/4 WSW; RR S; State 14 N. | 4020' | 2 S ₁ | Cheyenne | |
| Trinidad | Trinidad | 11 NE; US 350, 1 W. | 5742' | 1 _h R ₁ L ₁ | Trinidad | * Range, 329 kcs., cont. |
| Walden | Walden | 1-1/2 N; State 125 W. | 8250' | 2 | Cheyenne | * All except NE/SW strips rough |
| | | | | | | |
| | | | | | | |

* UNDESIGNATED

COLORADO

| | | | | | | |
|--|--|--|--|--|--|--|
| | | | | | | |
| | | | | | | |

CONNECTICUT

| CITY | AIRPORT NAME | LOCATION | ELEV. | CLASS | CHART | REMARKS |
|-----------------------------------|----------------|--------------------------------|-------|---|----------|--|
| Bethany | Bethany | 1 N; State 63 E. | 680' | 1 L S ₂ | New York | Boundary lights |
| (A) Bridgeport (Stratford) | Bridgeport AAF | 3 ESE; river E at mouth. | 10' | 3 _h R ₁ L ₁ S ₃ | New York | Obst. lights. Tower, 248 kcs., cont., except 3290 from 6 a.m. to 10 p.m. |
| Bristol | Stephenson | 1-1/2 SE; road W; RR 1/2 N. | 240' | 1 | New York | * |
| Canaan | Canaan | 1-1/4 N; US 7, RR W. | 690' | 1 S ₂ | Albany | 400' hill 1/3 mi. S |
| Danbury | Danbury | 2 SW; US 7 SE | 440' | 3 _h | New York | * |
| Essex | Doane | 3/4 SW; State 153 W. | 15' | 1 _s | New York | * |
| (A) Groton | Groton AAF | 3 SE; RR N; river W. | 5' | 3 _h | New York | |
| (A) Hartford | Brainard | 2-1/2 SE; RR W; river E. | 15' | 4 _h R ₂ L ₅ S ₃ | New York | Storage and repairs for Army only. Tower 278 kcs. cont. |
| (A) Hartford (N) (E. Hartford) | Rentschler | 3 ESE; river 1 W. | 40' | 3 _h L ₆ S ₃ | New York | No contact lights |
| Madison | Griswold | 1 NE; RR S. | 20' | 1 _s | New York | * |
| Madison | Hammonasset | 2 E; US 1 N. | 15' | 1 _s | New York | * |
| Meriden | Meriden | 2 SW; pond N. | 102' | 2 R ₁ L ₃ S ₃ | New York | Tower, 278 kcs., daylight hours. |
| (A) New Haven | New Haven AAF | 3-1/2 SE; road SE; creek W. | 4' | 3 _h S ₃ | New York | |
| Putnam | Site 14, LG-BW | 1-1/2 WSW; road N. | 460' | 1 L ₃ | Boston | * |
| Simsbury | Simsbury | 2 NNE; US 202 and RR 1/2 W. | 170' | 1 _s S ₃ | New York | |
| Stonington | Foster | 1-3/10 NE; US 1 NW; RR S. | 6' | 1 _s | Boston | * |
| Wallingford | Lufbery | 1 SW; river W; RR E. | 80' | 2 | New York | * |
| West Haven | West Haven | 3 SW; State 122 E. | 10' | 1 | New York | * |
| Windham | Windham | 3-1/2 NNW; State 6 S. | 300' | 3 _h | New York | * |
| (A) Windsor Locks | Bradley, army | 2 W; State 75 E. | 171' | 4 _h R ₁ L S ₃ | New York | Contact lights. 75' antenna bet. S ends of N/S NE/SW runways. Tower, 269 kcs., cont. |

COLORADO-CONNECTICUT

* UNDESIGNATED

22
CONNECTICUT

| | | | | | | |
|--|--|--|--|--|--|--|
| | | | | | | |
| | | | | | | |
| | | | | | | |
| | | | | | | |

| DELAWARE | | | | | | |
|----------------|---------------------|-----------------------------|-----------|---|------------|---|
| CITY | AIRPORT NAME | LOCATION | ELEV. | CLASS | CHART | REMARKS |
| Bethany Beach | Bethany Beach | 1 N; Naval Radio Station E. | Sea level | 1 _s | Washington | * |
| (A) Dover | Dover, army | 3/5 NE; US 13 W; creek NW. | 34' | 1 S ₃ | Washington | |
| (A) Dover | Dover AAF | 5 SE; US 113 E. | 20' | 3 _h L ₁ S ₃ | Washington | Beacon avail. on request. No storage |
| Newark | Lovett | 2 SW; State 2 SE. | 100' | 1 | Washington | * |
| (A) New Castle | Bellanca | 1 W; RR S; US 40 N. | 30' | 2 L ₁ S ₃ | Washington | * Restricted to Army operations |
| New Castle | Biggs | 1 N; US 40 S. | 60' | 1 _s | Washington | * |
| (A) Rehoboth | Rehoboth, CAP, army | 1-1/4 SSW; State 14 N. | 10' | 3 S ₃ | Washington | C.A.P. Coastal Patrol Base #2 |
| Seaford | Du Pont | 1-1/2 WSW; RR NE; road N. | 25' | 1 | Washington | * |
| Stanton | Harold Swift | 1 SW; State 7 E. | 40' | 1 | Washington | * |
| Wilmington | Cherry Island | 2 SE; river E; RR NW. | 10' | 1 | Washington | * |
| (A) Wilmington | Du Pont | 3 NW; RR E; State 44 SW. | 185' | 2 R ₁ L ₄ S ₃ | Washington | Fld. lights on written request only. Tower 388 kcs. on request. |
| (A) Wilmington | New Castle AAB | 6 SSW; US 13 SE. | 75' | 4 _h R ₁ L ₁ S ₃ | Washington | Tower, 219 kcs., 6:30 a.m. to 7 p.m. |
| Wilmington | Point Breeze | 6 NNE; US 202, 1 W. | 440' | 1 | Washington | * |
| Wilmington | Skycroft | 3 NE; road W; RR S. | 250' | 1 _s | Washington | * |
| | | | | | | |
| | | | | | | |
| | | | | | | |
| | | | | | | |
| | | | | | | |

* UNDESIGNATED

DISTRICT OF COLUMBIA

| CITY | AIRPORT NAME | LOCATION | ELEV. | CLASS | CHART | REMARKS |
|-----------------------|--------------------------|-----------------------------------|-------|---|------------|--|
| (N) Washington | Anacostia Naval Air Sta. | 2-1/2 S; rivers W. | 10' | 2 _h R ₁ L ₄ S ₃ | Washington | No beacon; small planes only in emergency; tower 251 kcs., 7 a.m.-sunset, other hrs. on req. F-GR. 130 |
| (A) Washington | Bolling, army | 3-1/4 S of capitol. | 20' | 4 _h R ₁ L ₄ S ₃ | Washington | Tower, 219 kcs., cont. |
| (A) (N) Washington | Washington National | 2 S Washington Monument; river E. | 13' | 6 R L S h 2 6 3 | Washington | Tower, 278 kcs., cont. F-GR. 130 |
| | | | | | | |
| | | | | | | |
| | | | | | | |
| | | | | | | |

FLORIDA

| CITY | AIRPORT NAME | LOCATION | ELEV. | CLASS | CHART | REMARKS |
|--------------------------|--------------------------------|---|-----------|---|---------|--|
| Altoona | Altoona | 3/4 NW; State 55, RR 1/2 E. | 155' | 1 | Orlando | * |
| (A) Apalachicola | Apalachicola AFS | 2 W; 41 SE of Tyndall Fld. | 10' | 3 _h | Mobile | |
| Apopka | Ryan | 1 N; road E; lake NW. | 150' | 1 | Orlando | |
| Arcadia | Arcadia | 1-1/2 SE; State 2, 1/2 E. | 60' | 2 | Miami | * |
| (A) Arcadia | Carlstrom | 7 SE; State 2 E. | 55' | 6 L S ₃ | Miami | CFS; portable lights |
| (A) Arcadia | Dorr | 12 E; State 18 N. | 55' | 4 S ₃ | Miami | * CFS |
| Arcadia | Seward | 2 E; State 18 S; canal N. | 56' | 2 | Miami | * |
| Athena | Athena | 2-1/2 SE; 13 SE of Perry; US 19, 1/2 SW; RR SW. | 66' | 1 | Orlando | * |
| Auburndale | Auburndale (Preston Field) | 1/2 E; RR 1/2 NW; US 92 S. | 169' | 2 | Orlando | * |
| Avon Park | Avon Park | 1-1/4 W; State 32 N. | 127' | 3 _h S ₃ | Miami | |
| (A) Avon | Avon Park Bombing Range, army | 10 NE. | 65' | 4 _h R ₁ L ₅ S ₃ | Miami | No boundary lights. Tower, 396 kcs., cont. |
| (N) Banana River (Cocoa) | Banana River Naval Air Station | 8 N Melbourne; between river, ocean | Sea level | 4 _h L ₆ S ₃ | Orlando | F-GR. 130 |
| Barberville | Barberville | 1 SE; US 17, 1 NE; between RR, road. | 25' | 1 | Orlando | * |
| Bartow | Armour | 1 W; State 79 N; RR 1/4 N. | 115' | 2 S ₁ | Miami | |
| (A) Bartow | Bartow AAF | 5-1/2 NE; US 17 NW; RR 1/2 NW. | 120' | 3 _h | Miami | |

DISTRICT OF COLUMBIA-FLORIDA

* UNDESIGNATED

4
FLORIDA

| CITY | AIRPORT NAME | LOCATION | ELEV. | CLASS | CHART | REMARKS |
|-----------------------|------------------------------------|---|-------|---|---------|---|
| Belle Glade | Belle Glade | 3/4 N; State 143 W; RR 3/4 WNW. | 18' | 2 | Miami | |
| (A) Blountstown | Blountstown | 1 N; State 6 S; RR SW. | 200' | 1 | Mobile | * |
| (A) Boca Raton | Boca Raton AAF | 1-1/2 NW; canal E; US 1, RR 1-1/2 E; RR 1 W. | 13' | 5 R ₁ L | Miami | Contact lights avail. on 15 min. advanced notice to tower; tower, 396 kcs., cont. |
| Bostwick | Bostwick | 1 NW; US 17 E; RR 3/4 E. | 39' | 2 | Orlando | * |
| Bronson | Bronson | 2-1/2 N; road W; State 13, 2 SE. | 70' | 1 | Orlando | * |
| Brooksville | Brooksville | 1/2 SE; State 22, 1/4 S; RR N. | 126' | 1 _s | Orlando | * |
| (A) Brooksville | Brooksville AAF | 6-3/4 SW; US 41 E. | | | | No other data avail. |
| Bushnell | Bushnell | 3 E; State 22 S; road E. | 75' | 2 | Orlando | * |
| Cedar Keys | Cedar Keys | 1 NW; State 13, 1 E; bay S. | 5' | 1 _h | Orlando | * |
| (A) Chipley | Chipley | 1-1/2 SE; US 90, 1 N; roads W, N. | 125' | 1 | Mobile | * |
| Clarcona | Wallace | 2 WNW; road S; lake 2 W. | 93' | 1 _s | Orlando | * Elevation of city |
| Clearwater | Clearwater | 2-1/4 NE; State 17 S. | 73' | 2 | Miami | * |
| Clewiston | Clewiston | 1-1/2 SW; State 25, 1 N; RR N; canal S. | 50' | 1 | Miami | |
| (A) Clewiston | Riddle | 8 W; State 25 N. | 19' | 9 S ₃ | Miami | Restricted to Army oper. |
| Cocoa | Cocoa | 7/10 WNW; US 1, 1 E; RR 1/2 E. | 20' | 2 | Orlando | * |
| Crestview | Site 21, NO-JX | 2 N; State 33 E; RR E. | 267' | 2 R ₁ L ₃ | Mobile | * Range, 350 kcs., cont. |
| (A) Cross City | Cross City AAF | 1 E; US 19, RR SW. | 42' | 4 _h R ₁ L ₃ | Orlando | Lights on req.; range, 269 kcs., cont. |
| Crystal River | Crystal River-Homosassa | 2-1/2 SSE; State 15 W; RR 1 W. | 4' | 2 | Orlando | * |
| (N) Daytona Beach | Daytona Beach Naval Air Station | 2-1/4 SW; US 92 S. | 35' | 3 _h R ₂ L ₅ S ₁ | Orlando | No beacon. boundary, or obst. lights; tower, 227 kcs., 7:15 a.m.-8 p.m. F-GR. 130 |
| (A) De Funiak Springs | De Funiak Springs | 1-1/2 W; US 90, RR N. | 280' | 1 | Mobile | * |
| (N) De Land | De Land Naval Air Sta. | 3 NE; US 92 S. | 65' | 5 _h R ₁ L ₂ S ₁ | Orlando | Tower, 320 kcs., 7:30 a.m.-5:30 p.m. F-GR. 130 |
| Dr. Phillips | Dr. P. Phillips | 1/2 S; 10-1/2 SW Orlando; RR W; lake E. | 110' | 1 | Orlando | * |
| (A) Dunnellon | Dunnellon AAF | 5-1/2 E; State 81 S. | 65' | 3 _h L ₁ | Orlando | |
| Eustis | Frank D. Waterman | 3/4 SW; State 2 E; RR W; lake 1/2 NW. | 81' | 1 | Orlando | * |

* UNDESIGNATED

| FLORIDA | | | | | | |
|------------------------|-----------------------------------|---|-------|---|--------------|--|
| CITY | AIRPORT NAME | LOCATION | ELEV. | CLASS | CHART | REMARKS |
| Flagler Beach | Flagler Beach | 1/2 S; ocean E; canal W. | 6' | 2 | Orlando | * |
| (N) Fort Lauderdale | Fort Lauderdale Naval Air Station | 2 S; RR E, W; US 1 E. | 10' | 4 _h R ₁ L ₃ S ₁ | Miami | NE/SW runway lighted; when E/W in use, N/S lighted; tower, 317 kcs., cont. F-GR. 130 |
| (A) Fort Myers | Buckingham AAF | 9 E; 2-1/2 SE Buckingham river SW | 24' | 4 _h L ₁ S ₁ | Miami | Portable flood and runway lights avail. |
| Fort Myers | City | 1-1/2 SE; RR W; road N. | 17' | 1 _s | Miami | * |
| (A) Fort Myers | Fort Myers AAF | 4 S; RR SE; US 41, 1/2 W. | 10' | 4 _h R ₁ L ₁ S | Miami | Range, 341 kcs., cont. |
| (N) Fort Pierce | Fort Pierce, navy | 4 S; State 4 W; RR, river 1-1/2 E. | 18' | 2 L ₃ S ₃ | Miami | |
| Fort Pierce | St. Lucie County | 3-9/10 NW; US 1, 1/2 E. | 24' | | Miami | * All runways closed; use with greatest caution |
| Fountain | Fountain | 5 NNE; US 231 E. | 200' | 2 | Mobile | * |
| (A) Gainesville | Alachua AAF | 3-1/2 NE; State 13 W; RR W; lake 3 SE. | 145' | 4 _h | Orlando | |
| Gainesville | Stengel | 3-1/5 SW; RR, State 13 SE. | 70' | 3 S ₃ | Orlando | |
| (N) Green Cove Springs | Benjamin Lee II, navy | 1-1/2 SE; State 48, river N. | 18' | 4 _h | Orlando | |
| Hollywood | MacArthur | 1 SW; RR, US 1 E. | 12' | 2 S ₁ | Miami | |
| Holopaw | Holopaw | 2 E; US 192 S. | 70' | 2 | Orlando | * |
| (A) Homestead | Homestead AAF | 5 E; US 1, RR 3 NW, bay 3-1/2 E. | 8' | 4 _h R ₁ L | Miami | El. of city; lights on req. and in emergency; tower, 396 kcs., 8 a.m.-6 p.m. |
| Immokalee | Site 13, TM-MM | 5-1/4 SE; RR, State 164 SW. | 23' | 3 | Miami | * |
| (N) Jacksonville | Cecil, navy | 15 SW; State 204, 1 NW. | 80' | 3 _h L ₃ S ₂ | Jacksonville | |
| Jacksonville | Hart | 6-1/2 W; RR 1/2 N; RR, US 90 S. | 20' | 2 S ₃ | Jacksonville | No storage |
| Jacksonville | Jacksonville #2 | 9 E; State 78, 1/2 S; river 1-1/2 NNE. | 40' | 3 | Jacksonville | |
| (A) Jacksonville | Jacksonville AAB | 7-1/2 N; river 1-1/2 S; US 17, RR W. | 24' | 4 R ₂ L ₅ S ₃ | Jacksonville | Tower, 278 kcs., cont. |
| (N) Jacksonville | Jacksonville Naval Air Station | 7-1/2 S; river E, N. | 15' | 6 _h R ₁ L ₄ S ₃ | Jacksonville | Tower, 323 kcs., cont. F-GR. 130 |
| (N) Jacksonville | Switzerland, navy | 19 S; 12-1/5 SSE of Naval Air Sta.; road N. | 29' | 3 _h L | Jacksonville | Portable lights |
| Jasper | Site 43, NO-JX | 3 SE; US 41 NE; State 50 W; RR 1/4 NE. | 143' | 3 L ₂ | Jacksonville | * |
| (A) Keystone Heights | Keystone AAF | 4 N; State 28, 1 W; RR 1-1/4 W. | | | Orlando | No other data avail. |
| (N) Key West | Key West Naval Aux. Air Fac. | 5 ENE. | 5' | 5 _h R ₂ L ₂ S ₁ | Miami | Tower, 396 kcs., daylight hrs. F-GR. 130 |

FLORIDA

* UNDESIGNATED

| FLORIDA | | | | | | |
|---------------------------|-------------------------------------|--|--------|---|--------------|---|
| CITY | AIRPORT NAME | LOCATION | ELEV. | CLASS | CHART | REMARKS |
| (N) Key West | Meacham, navy | 2-1/2 E; US 1, ocean S. | 4' | 5 _h S ₁ | Miami | |
| (A) Kissimmee | Kissimmee AAF | 1 W; road S; RR N. | 65' | 3 _h L ₁ | Orlando | |
| La Belle | La Belle | 2-1/2 E; river NE; State 25 S. | 19' | 1 _s | Miami | * |
| (N) Lake Butler | Lake Butler Outlying Field, navy | 2-1/2 SSW; pond SW; RR 1/4 NW. | 130' | 2 S | Orlando | Repairs avail. |
| (N) Lake City | Lake City, navy | 4 ESE; US 90 N; State 28, 1/4 SE; RR S. | 200' | 3 _h R ₁ L ₁ S ₁ | Jacksonville | Tower, 281 kcs., oper. daylight hrs. only, other hrs. on req. F-GR. 130 |
| (A) Lakeland | Lakeland AAF | 4-1/2 SW; RR 1/2 NE; US 92, 2 N. | 135' | 4 _h R ₁ | Orlando | Tower, 272 kcs., cont. |
| (A) Lakeland (Eaton Park) | Halderman-Elder, army | 4 SE; RR, State 2, 1/4 SW. | 225' | 5 | Orlando | Intensive training |
| (A) Lakeland | Lodwick School of Aeronautics, army | 2-1/8 N; lake E; State 2, 1/4 W. | 159' | 3 _h L ₃ S ₃ | Orlando | |
| Lake Placid | Lake Placid | 2 NNW; State 8 NE; lake S. | 190' | 1 _s | Miami | * |
| Lake Wales | Oliver Parker | 2 WSW; RR 1/4 N; State 79, 1/2 N; canal E. | 225' | 3 _h | Miami | * |
| Lake Worth | Lake Worth | 2 W; RR 2 E; State 174 N. | 12' | 2 S ₃ | Miami | |
| (A) Lantana (Palm Beach) | Palm Beach County Park | 2 NNW; lake N, E; RR 1 E. | 12' | 3 _h R ₁ L ₅ S ₃ | Miami | No flood or obst. lights; tower, 272 kcs., cont. |
| Leesburg | | | | | | See Orlando, Fla. |
| Madison | Madison | 2 E; US 90 S; RR, State 106, 1 NW. | 120' | 2 | Jacksonville | * |
| Marianna | Marianna | 2 SSW; State 90, 1/2 NW; road N. | 96' | 1 | Mobile | * |
| (A) Marianna | Marianna AAF | 5 NE; State 90 E. | 110' | 4 _h R ₂ L ₁ S ₁ | Mobile | Tower, 396 kcs., cont. |
| (N) Mayport | Mayport Auxiliary Air Station, navy | 10 ENE Jacksonville | | 3 _h L ₂ S ₁ | Jacksonville | |
| (N) Melbourne | Melbourne Naval Air Station | 1 NW; RR NE. | 22' | 3 _h R ₂ L ₂ S ₁ | Orlando | Tower, 272 kcs., daylight hrs. only, other hrs. on req. F-GR. 130 |
| Miami (Kendall) | Brown | 3/4 ESE Kendall; RR 1 NW; roads N. | 10' | 1 S ₃ | Miami | |
| (A) Miami | Chapman | 10 SSW; RR 2 W; bay SE; road W. | 3' | 3 S ₃ | Miami | |
| (N) Miami | Forman, navy | | | R ₁ | Miami | No other data avail.; tower, 3295 kcs., daylight hrs. |
| Miami | Intercontinent | 5 NW; RR S; State 26 NE. | 8' | 2 _h | Miami | * Pan American Airport W |
| (N) Miami | International (Master), navy | 8 NNW; RR W; canal S; road E. | 8-1/2' | 6 _h L ₅ | Miami | |
| (N) Miami | Miami, navy | 8 NNW; adj. International Arpt. | 8' | 3 _h R ₁ L ₄ S ₃ | Miami | Canal S; RR E; tower, 382 kcs., cont. |

* UNDESIGNATED

FLORIDA

| CITY | AIRPORT NAME | LOCATION | ELEV. | CLASS | CHART | REMARKS |
|------------------------|-----------------------------------|---|--------|---|--------------|--|
| (N) Miami | Miami Naval Air Sta. | 12 NNW; canal N; road W; RR 1 SE. | 10' | 2 _h R ₁ L ₆ S ₁ | Miami | Beacon and flood lights avail. Tower, 227 kcs. cont. F-GR. 130 |
| (A) Miami | Pan American | 6 NW; RR S; State 26 NE. | 15' | 7 _h R ₂ L ₅ S ₂ | Miami | Tower, 278 kcs., cont. |
| Miami | Sunny South | 6 N; canal S; RR 1/2 S; road E. | 10' | 2 | Miami | * |
| (N) Middleburg | Middleburg, navy | 3 NE; roads E, SE. | 35' | 2 | Jacksonville | |
| (N) Milton | Milton, navy | 3 E; RR, US 90 S. | 9' | 4 | Mobile | |
| Minneola | Kerlin | 1/2 NE; State 55, 1/2 W; State 22, 1/2 S. | 100' | 1 _s | Orlando | * |
| (A) Montbrook | Montbrook AAF | 2 NNW | | | | No data avail. |
| Monticello | Monticello | 1-1/2 SSW; US 19 E. | 160' | 1 | Jacksonville | * |
| (A) Naples | Naples AAF | 1-1/2 NNE. | | | | No other data avail. |
| Narcossee | McCrary Ranch | 5 ENE; bet. lakes. | 72' | 1 | Orlando | * |
| New Smyrna | New Smyrna Beach | 3 NNW; RR W; US 1 E. | 9' | 2 | Orlando | * |
| (A) Ocala | Taylor | 1 SW; RR 1/4 E; State 74 NW. | 84' | 3 _h L ₃ S ₃ | Orlando | * CFS |
| Okeechobee | Conners | 1 NW; RR S; States 59 W, 8 S. | 35' | 3 _h L ₃ | Miami | * Do not use old portion of field |
| Orlando | Cannon Mills | 3-1/2 E; State 22 N; Orlando Mun. 1 W. | 100' | 3 S ₃ | Orlando | |
| Orlando | Hoequist | 3-1/2 SW; between lakes; US 92 W. | 90' | 1 S ₃ | Orlando | |
| (A) Orlando (Leesburg) | Leesburg AAF | 33 NW; 4 E of Leesburg; RR S; lake 1/4 S. | 85' | 4 _h | Orlando | |
| (A) Orlando | Orlando | 2 E; State 22 N; lake SE. | 106' | 4 _h R ₂ L ₁ S ₃ | Orlando | No storage; tower, 278 kcs., cont. |
| (A) Orlando | Orlando #2, army (Pinecastle AAF) | 8 SSE; State 286, 1 N. | 91.74' | 3 _h | Orlando | |
| Pahokee | Geiger | 3 SW; lake W; road N. | 17' | 1 _s | Miami | * |
| (N) Palatka | Kay Larkin, navy | 3 WNW; State 28, RR N. | 30' | 3 _h | Orlando | |
| (N) Palatka | Palatka | 2-3/4 SW; State 47A S; RR N; State 14, 3/4 N. | 60' | 1 | Orlando | * |
| (A) Panama City | Tyndall, army | 8 SE; US 98, Gulf of Mexico SW. | 23' | 6 _h R ₁ L ₄ S ₃ | Mobile | Tower, 219 kcs., cont. |
| (N) Pensacola | Barin, navy | 30-1/4 W of Naval Air Station | | 2 _h S ₁ | Mobile | Auxiliary Air Station. F-GR. 130 |
| (N) Pensacola | Bronson, navy | 15-3/4 W of Naval Air | | 2 _h S ₁ | Mobile | Auxiliary Air Station. F-GR. 130 |

FLORIDA

* UNDESIGNATED

8
FLORIDA

| CITY | AIRPORT NAME | LOCATION | ELEV. | CLASS | CHART | REMARKS |
|--------------------|--|--|-------|---|--------------|--|
| (N) Pensacola | Chevalier, navy | 5 SW; RR W; bay E. | 7' | 2 _h R ₁ L ₄ S ₃ | Mobile | No storage; tower, 382 kcs., cont. F-GR. 130 |
| (N) Pensacola | Corry, navy | 5 WSW; 3 NW of Chevalier Field | 35' | 3 _h R ₁ L ₄ S ₂ | Mobile | Tower, 341 kcs., cont. F-GR. 130 |
| (N) Pensacola | Ellyson, navy | 6-1/2 NNE; bay 1-1/2 E; US 90, 1 E. | 105' | 3 _h L ₆ S ₂ | Mobile | F-GR. 130 |
| (N) Pensacola | Pensacola | 4 NNE; State 1A, 1-1/2 W; US 1, bay, RR 1-1/2 E. | 94' | 3 _h R ₁ L ₃ S ₃ | Mobile | F-GR. 130 |
| (N) Pensacola | Saufley, navy | 8-3/4 NW; US 90, 1-1/2 NE; bay 2 SW. | 80' | 5 _h R ₁ L ₆ S ₂ | Mobile | Boundary, range and flood lights on req.; range, 275 kcs., cont. F-GR. 130 |
| Perry | Brandon | 1/2 NE; cemetery SW; State 35, 1/2 W. | 50' | 1 | Jacksonville | * |
| (A) Plant City | Coronet, army | 1-1/2 E; RR N. | 125' | 4 | Orlando | |
| (A) Pomona | Pomona | 1 NE; lake W; road E. | 45' | 1 | Orlando | * |
| | Punta Gorda | 2-1/2 SSE; US 41, RR E; harbor 2 SW. | 4' | 1 | Miami | * |
| (A) Quincy | Quincy, army | 1 E; US 90 SE; RR 1/4 S. | 228' | 1 | Mobile | |
| (N) Richmond | Richmond Naval Air Sta. | 14 SW of Miami. | | 1 _s L ₂ S ₃ | Miami | Lighter than air; mat; 6 mooring circles |
| (N) St. Augustine | St. Augustine, navy | 4-3/4 NNW; US 1 W. | 10' | 3 _h S ₂ | Orlando | F-GR. 130 |
| | St. Cloud | 1-1/2 ENE; between lakes; RR 1 S. | 88' | 1 | Orlando | * |
| | St. Petersburg | Albert Whitted | 8' | 2 | Miami | |
| (N) St. Petersburg | St. Petersburg Coast Guard Air Station | 2 SE. | | 2 _h L ₃ S ₃ | Miami | |
| (A) St. Petersburg | Pinellas AAF | 8-1/2 N; State 64 SW; bay N. | 10' | 4 _h L ₅ | Miami | |
| | Sanford | 3-1/2 S; RR curve E. | 20' | 1 | Orlando | * |
| (N) Sanford | Sanford Naval Air Sta. | 2-1/2 SE; lake 2 S. | 52' | 4 _h R ₁ L ₂ S ₃ | Orlando | No storage; tower, 317 kcs., 7 a.m. to sunset F-GR. 130 |
| | Sarasota | 2-1/2 E; road, RR S. | 25' | 2 S ₂ | Miami | |
| (A) Sarasota | Sarasota AAF | 3-1/2 NNW; US 41 E. | 18' | 4 _h L | Miami | |
| (A) Sebring | Hendricks, army | 6 ESE; RR 1/4 N. | 62' | 4 _h R ₂ L ₄ S ₃ | Miami | Lights operate on req; no boundary lights; tower, 278 kcs., cont. |
| | Starke | 1-1/2 SW; State 13 E. | 161' | 2 | Orlando | * |
| (A) Tallahassee | Dale Mabry (Tallahassee Airport) | 3 W; RR S; State 19 N. | 64' | 4 _h R ₂ L ₃ S ₃ | Mobile | * Tower, 219 kcs., cont. |
| (A) Tampa | Drew, army | 4-1/2 WNW; road N; bay 1/2 SW. | 18' | 5 _h R ₁ L ₄ S ₃ | Miami | Tower, 201 kcs., cont. |

* UNDESIGNATED

| CITY | AIRPORT NAME | LOCATION | FLORIDA | | CHART | REMARKS |
|------------------------|---------------------------------|--|---------|---|---------|---|
| | | | ELEV. | CLASS | | |
| (A) Tampa | Hillsborough AAF | 7 NNE; road S. | 50' | 4 _h R ₁ L ₅ | Orlando | No flood lights; tower, 4220 kcs., cont. |
| Tampa | Peter O. Knight | 2-1/2 S; bay S, E, W. | 8' | 3 _h R ₂ L ₃ S ₃ | Miami | Tower, 278 kcs., cont. |
| (A) Tampa | MacDill, army | 8 SSW; bay 1/4 NE. | 9' | 4 _h R ₁ L ₄ S ₃ | Miami | Tower, 227 kcs., cont. |
| (N) Titusville | Site 20, MM-AG | 2 NW; RR 1/4 E; river 1 E. | 28' | 2 L ₃ | Orlando | * |
| (A) Valpariso | Eglin, army | 1 SW; State 10 SE; Gulf of Mexico 7 S. | 54' | 4 _h R ₂ L ₅ S ₃ | Mobile | Tower, 278 kcs., cont. |
| Venice | Venice | 1/2 SE; RR ENE. | 12' | 3 S ₃ | Miami | * |
| (N) Vero Beach | Vero Beach Naval Air Station | 9/10 N; RR, US 1 E. | 20' | 3 _h R ₁ L ₂ S ₁ | Miami | Tower, 224 kcs., operates daylight hrs. only, other hrs. on req. F-GR. 130 |
| Wauchula | Wauchula | 2-1/2 E; State 32, 1/2 S; river 1 W. | 120' | 1 | Miami | * |
| Weirsdale | Weirsdale | 1/2 SW; State 2 E; RR 1/4 E; river 1/4 E. | 122' | 1 | Orlando | * |
| (A) West Palm Beach | Morrison, army | 3 SW; canal S; State 25 S. | 15' | 5 _h R ₂ L ₅ S ₃ | Miami | No beacon; no storage; tower, 278 kcs., cont. |
| Williston | Williston | 1 E; RR W; State 19 N. | 18' | 1 | Orlando | * |
| Wimauma | Wimauma | 1 E; RR 1/4 W; State 30 N. | 35' | 3 | Miami | * |
| Winter Haven | Winter Haven | 3 NW; US 92 N; lake W, N. | 150' | 3 | Orlando | * |
| (A) Zephyrhills | Zephyrhills AAF | 1 ESE; RR W. | 97' | 4 _h L ₃ | Orlando | |
| | | | | | | |
| | | | | | | |
| | | | | | | |
| | | | | | | |

| CITY | AIRPORT NAME | LOCATION | GEORGIA | | CHART | REMARKS |
|------------|-----------------------------------|--|---------|---|--------------|--|
| | | | ELEV. | CLASS | | |
| (A) Adel | Adel | 1-1/4 W; State 37 N. | 220' | 3 _h | Jacksonville | |
| Albany | Albany | 1-1/2 SW; State 91 E. | 225' | 1 L ₁ S ₁ | Mobile | |
| (A) Albany | Albany (Darr Aero Tech., Inc.) | 3 SW; State 91 E. | 193' | 4 _h R ₁ L ₆ S ₃ | Mobile | Restricted to Army operations; range, 254 kcs., cont. |
| (A) Albany | Turner, army | 3-1/2 E; State 50 S; river 1-1/2 N. | 212' | 3 _h R ₁ S ₃ | Mobile | No storage; tower, 396 kcs., cont. |

FLORIDA-GEORGIA

0
GEORGIA

| CITY | AIRPORT NAME | LOCATION | ELEV. | CLASS | CHART | REMARKS |
|-------------------------------|---------------------------------------|--|-------|--|--------------|--|
| Alma | Site 43, MM-AG | 3 W; State 32 N. | 197' | 3 R L 1 3 | Jacksonville | * Range, 242 kcs., cont. |
| Americus | Americus | 1-1/2 S; road E. | 342' | 2 S ₃ | Birmingham | |
| (A) Americus | Souther, army | 4-1/2 NNE; RR W. | 470' | 3 S h 3 | Birmingham | |
| (N) Athens | Athens | 3 ESE; US 78 S; RR N. | 850' | 3 _h L ₃ S ₃ | Savannah | |
| (A) Atlanta | Atlanta | 9 SSW; RR N; College Park W. | 986' | 4 R L S h 2 6 3 | Birmingham | Instrument landing system test; tower, 278 kcs., cont. |
| Atlanta | Lakewood | 3-4/10 S; US 19 W. | 950' | 1 S _s 1 | Birmingham | Caution - very small |
| (N) Atlanta | Atlanta Naval Air Sta. (Gordon Field) | 10 NE; 9 NNW of Stone Mt.; State 23 W. | 989' | 3 R L S h 1 6 3 | Birmingham | Tower, 356 kcs., cont. F-CR. 130 |
| (A) Augusta | Bush, army | 7 S; RR W; river E. | 140' | 8 L S h 4 3 | Savannah | No boundary lights |
| (A) Augusta | Daniel, army | 4 WSW; RR S. | 420' | 3 R L S h 2 3 3 | Savannah | Tower, 272 kcs., cont. |
| (A) Bainbridge | Bainbridge AAF | 7 NNW; US 27, RR NE. | 130' | 4 S h 3 | Mobile | No storage |
| (A) Bainbridge | Commodore Decatur, army | 2 W; US 84 N; river SE. | 119' | 3 | Mobile | |
| Blakely | Underwood | 1-1/2 SW; road E. | 300' | 1 | Mobile | * |
| (A) Butler | Site 14, TJ-AG | 1/2 NW; US 19 E; RR S. | 650' | 2 L ₃ | Birmingham | * |
| (A) Camp Stewart (Hinesville) | Camp Stewart AAF (Liberty Field) | 3-1/2 NNE of Hinesville; road W. | 85' | 6 _h | Jacksonville | |
| Cartersville | Felton | 2 NE; US 411, RR W. | 790' | 1 S ₁ | Chattanooga | Muddy in wet weather |
| Cedartown | Cedartown | 1 W; road S; 100' hill 500' SW. | 850' | 1 S ₂ | Chattanooga | |
| Cochran | Site 50, MM-AG | 4-1/2 ENE; road N. | 320' | 2 L ₂ | Savannah | |
| Columbus | Columbus (new) | 6 NE; RR 1 SE; State 85 SE | 386' | 3 _h | Birmingham | * |
| Columbus | Columbus (old) | 2 S; river SW. | 240' | 3 S ₃ | Birmingham | |
| Cordele | Cordele | 1-1/4 NW; US 41 E. | 317' | 1 | Jacksonville | * |
| Cordele | Cordele (new) | 1-3/5 NNE; RR W. | 305' | 3 | Jacksonville | * |
| Dalton | Dalton | 2 N; State 71, RR W. | 780' | 1 | Chattanooga | Use with caution; storage avail. |
| (A) Douglas | Raymond-Richardson Aviation Co., army | 1-1/2 S; State 31 E; RR W. | 255' | 4 S ₃ | Jacksonville | |
| Elberton | Elberton | 2 SE; between roads | 670' | 1 _s | Charlotte | * |

* UNDESIGNATED

| GEORGIA | | | | | | |
|------------------------------------|---------------------------------------|--|-------|---|--------------|--|
| CITY | AIRPORT NAME | LOCATION | ELEV. | CLASS | CHART | REMARKS |
| Folkston | Site 37, MM-AG | 7/10 NW; US 1 E. | 82' | 1 L ₃ | Jacksonville | * |
| (A) Fort Benning | Lawson, army | 1-1/2 S; 8 S of Columbus; river NW. | 223' | 3 R ₂ L ₃ S ₃ | Birmingham | Tower, 278 kcs., cont. |
| (N) Gainesville | Gainesville, navy | 1-1/2 SSW; RR NW; RR S, E. | 1250' | 3 _h R ₁ L ₅ S | Charlotte | Service avail. |
| Gainesville | Riverbend | | | | | No data avail. |
| (N) Glynn (Brunswick) | Glynn Naval Air Sta. | 7 N of Brunswick. | | R ₁ S ₂ | Jacksonville | No other data avail; tower 6970 kcs., daylight hrs. only, other hrs on req. |
| Griffin | Griffin-Spaulding | 2 S; US 19 E. | 980' | 2 L ₃ S ₃ | Birmingham | No storage. |
| (A) Harris Neck (South Newport) | Harris Neck AAF | 7-1/2 E of S Newport. | 20' | 5 _h | Jacksonville | |
| Hawkinsville | Hoke's | 8 NW; US 341 W. | 300' | 1 _s | Savannah | * |
| (A) Jackson | Site 57, MM-AG | 5 SW; road S. | 736' | 2 L ₃ | Birmingham | * |
| Jasper | Jasper | 1 N; RR W. | 1950' | 1 _s S ₂ | Chattanooga | |
| La Grange | Site 37, NO-AG | 2-1/4 SW; RR ESE. | 707' | 2 L ₂ | Birmingham | * |
| Lavonia | Lavonia | 1-1/2 NNE; State 17 W. | 900' | 1 | Charlotte | * Extreme caution |
| (A) McRae | Site 47, MM-AG | 1-1/2 SE; US 341 N. | 247' | 2 L ₃ | Savannah | * |
| (A) Macon | Cochran, army | 9-1/2 S; RR E; Creek S. | 449' | 3 _h R ₁ S ₃ | Savannah | No storage; tower, 272 kcs., cont. |
| (A) Macon | Herbert Smart | 4 ESE; State 87 W. | 450' | 4 _h R ₁ L ₄ S ₃ | Savannah | Range, 209 kcs., cont. |
| Macon | Ries | 3 SE; river 1 E; RR 1 W. | 300' | 1 _s S ₁ | Savannah | Extreme caution - small |
| Madison | Madison | 2 SW; RR E. | 720' | 2 L ₁ S ₂ | Savannah | |
| Milledgeville | Milledgeville | 1-1/2 NW; bet. road, RR. | 360' | 2 | Savannah | * |
| (A) Moultrie | Moultrie, army | 7 S; State 35 NW. | 287' | 3 _h L ₅ | Jacksonville | |
| (A) Moultrie | Spence, army | 5 SE; State 33 W. | 285' | 4 _h R ₂ L ₅ S ₃ | Jacksonville | Tower, 278 kcs., cont. |
| Rome | Rome | 3 NW; RR S. | 635' | 2 S ₃ | Chattanooga | |
| (N) St. Marys | Site 2, JX-RW | 1-1/2 NW; State 40 S. | 20' | 2 L ₃ | Jacksonville | * |
| (N) St. Simon Island | St. Simon Island Naval Air Station | 7 E of Brunswick, on island. | 14' | 3 R ₁ L ₃ S ₁ | Jacksonville | Tower, 3295 kcs., 7:30 a.m. to 5:30 p.m. |
| (A) Savannah | Chatham AAF (Savannah #2) | 7-1/4 NW; RR E; US 80, 2 S. | 50' | 3 R ₁ L ₅ | Savannah | No beacon; tower, 4220 kcs., daylight hrs. |

GEORGIA

* UNDESIGNATED

32
GEORGIA

| CITY | AIRPORT NAME | LOCATION | ELEV. | CLASS | CHART | REMARKS |
|-------------------------|---|--|-----------------------------------|---|--------------|--|
| (A) Savannah | Hunter, army | 4-1/2 SW; RR yard NW. | 42' | 4 _h R ₂ L ₅ S ₃ | Savannah | Tower 278 kcs., cont. |
| | Siloam | Site 7B, AG-CS | 654' | 3 L ₃ | Savannah | * |
| (A) Statesboro | Statesboro AAF | 2-1/2 NE; State 73 W. | 180' | 4 _h | Savannah | |
| | Stockbridge | Bellah | 3-1/2 ENE; river W, S; road E. | 1 | Birmingham | * |
| | Swainsboro | Swainsboro | 1 WNW; State 57 E. | 2 | Savannah | * |
| (A) Sylvania | Sylvania AAF | 7-1/2 SSE; State 21, 2 E. | 160' | 6 _h | Savannah | |
| | Tallapoosa | Site 73, FV-AG | 1210' | 1 L ₃ | Birmingham | * Emergency only |
| | Thomaston | Thomaston | 2 N; US 19 E. | 1 _s | Birmingham | Rough - poorly maintained |
| (A) Thomasville | Thomasville AAF | 8-1/2 NE; State 122 S. | 175' | 4 _h L ₂ S ₂ | Jacksonville | |
| (A) Tifton | Tifton, army | 1/2 SE; US 41 W; RR W. | 368' | 4 _h L ₂ S ₂ | Jacksonville | Limited maintenance on P-40 type aircraft |
| | Toocoa | Le Tourneau | 2-1/2 ENE; RR S. | 2 L ₂ S ₃ | Charlotte | No storage |
| (A) Valdosta | Moody (Advanced Flying School), army | 11 NNE; State 125, RR W. | 231' | 4 _h R ₂ L S ₂ | Jacksonville | Runway lights, portable floods avail.; tower, 201 kcs., cont. |
| (A) Valdosta | Valdosta, army | 2-1/2 S; State 31 E. | 215' | 2 S ₁ | Jacksonville | |
| (A) Vidalia (Lyons) | Vidalia AAF | 3-1/4 SE; Lyons 2-3/4 ENE; US 280, 1 N. | 274' | 6 _h | Savannah | |
| | Warm Springs | Roosevelt | 3 N; State 41 W. | 1 | Birmingham | * Rough, rolling |
| (A) Waycross | Waycross AAF | 3 NNW; US 1, 1/2 E. | 127' | 4 _h R ₁ L ₃ S ₂ | Jacksonville | Tower, 396 kcs., cont. |
| (A) Wellston (Macon) | Robins (Warner Robins Air Depot), army | 1-1/2 NE; 14-1/2 S of Macon; RR W. | 275' | 5 _h R ₁ L ₁ S ₃ | Savannah | Tower, 284 kcs., cont. |
| | Winder | Site 4, AG-LG | 950' | 2 L ₃ | Charlotte | * |
| | | | | | | |
| | | | | | | |
| | | | | | | |
| | | | | | | |
| | | | | | | |
| | | | | | | |
| | | | | | | |

* UNDESIGNATED

| IDAHO | | | | | | |
|------------------------------|-------------------|---|-------|---|------------------|-----------------------------|
| CITY | AIRPORT NAME | LOCATION | ELEV. | CLASS | CHART | REMARKS |
| Aberdeen | Aberdeen | 2 SW; road W. | 4398' | 1 _s | Pocatello | * |
| Aberdeen | Vanderford | 3-1/2 NW. | 4500' | 1 _s | Pocatello | * |
| Arco | Arco | 2-1/2 SE; State 27, 1/2 W. | 5330' | 1 | Pocatello | * |
| Big Springs | Big Springs | 1/2 NW; RR E. | 6350' | 1 _s | Yellowstone Park | * |
| Boise | College | 3/4 S; river N. | 2695' | 1 _s S ₃ | Boise | |
| (A) Boise | Gowen, army | 3-1/2 S; US 30, 3 E; canal N. | 2845' | 7 _h R ₂ L ₅ S ₂ | Boise | Tower, 278 kcs., cont. |
| Boise | Floating Feather | | | | | See Eagle, Idaho |
| Burley | Burley | 1-1/4 E; bet. RRs; river N. | 4151' | 2 _h R ₁ L ₁ S ₃ | Pocatello | Range, 272 kcs., cont. |
| Caldwell | Caldwell | 1 W; RR, road N. | 2370' | 2 S ₃ | Boise | No storage |
| Cascade | Cascade | 1 NE; road N. | 4812' | 1 S ₂ | La Grande | |
| Challis | Challis | 1 NE; US 93 E. | 5000' | 1 | La Grande | * |
| Chamberlain Basin | Chamberlain Basin | 55 NE McCall on creek; 60 SE Grangeville. | 3500' | 1 | La Grande | * 60' trees surround field. |
| Clearwater (National Forest) | Cayuse Creek | 37 SSW Superior, Mont.; creek E. | 3700' | 1 _s | Spokane | * |
| Coeur d'Alene | Kootenai County | 6-4/5 NNW; US 95, 1 E. | 2300' | 4 _h L ₃ | Spokane | * |
| Coeur d'Alene | Week's | 2-1/2 N; RR E; US 95 W. | 2250' | 2 R ₁ S ₃ | Spokane | Range, 320 kcs., cont. |
| Dixie | Dixie | 40 SE Grangeville; 1/4 SW ranger station | 5200' | 1 _s | La Grande | * |
| Dubois | Site 23, SL-GT | 1/2 S; US 91, RR W. | 5180' | 2 R ₁ L ₃ | Yellowstone Park | * Range, 388 kcs., cont. |
| Eagle (Boise) | Floating Feather | 2 E; 8 NW Boise; State 15 W. | 2630' | 2 S ₃ | Boise | |
| Glenns Ferry | Glenns Ferry | 1-1/2 WSW; bet. river, creek. | 2556' | 2 | Boise | * |
| Gooding | Gooding | 3-1/2 SW; State 24, 1/2 N. | 3670' | 3 _h R ₁ L ₃ | Boise | * Voice, 278 kcs., cont. |
| Grangeville | Idaho County | 1 N; road W. | 3376' | 4 | La Grande | * |
| Halley | Friedman | 1/2 S; RR E. | 5335' | 4 | Boise | * |
| Idaho Falls | Idaho Falls | 1-1/2 NW; river, RR E. | 4700' | 3 _h L ₃ S ₃ | Pocatello | No storage |
| Idahome | Site 13, SL-PO | 1/2 NE. | 4460' | 1 L ₃ | Pocatello | * |

IDAR 10

| CITY | AIRPORT NAME | LOCATION | ELEV. | CLASS | CHART | REMARKS |
|---------------|--------------------------------|--|-------|---|---------------------|---|
| Kamiah | Kamiah | 1-1/2 SE; river, RR E. | 1194' | 2 | Spokane | * S end slightly rough. |
| Kaniksu | Hughes Meadows | 16 E Metaline Falls, Wash.; river, 2 E. | 3000' | 1 _s | Kootenai | * Mtns. 800' W, 500' E. |
| Kellogg | Site 29B, SA-HL | 1/4 N; river N. | 2300' | 2 L ₃ S ₁ | Spokane | * Mtns. N, S. |
| Landmark | Landmark | 26 ENE Cascade; creek W. | 6650' | 1 _s | La Grande | * Very small, rough |
| Lewiston | Lewiston | 3 S; road N. | 1350' | 1 | Spokane | * Rough, hazardous |
| McCall | McCall | 1 S; RR W. | 5021' | 1 _s | La Grande | * |
| Mackay | Mackay | 1/4 SE; RR NE. | 5950' | 1 _s | Pocatello | * Rough, not maintained |
| Malad City | Daniels | 1 NE. | 4743' | 1 | Pocatello | * Hills just E |
| Moose Creek | Moose Creek Forest Service | 37 WSW Hamilton, Mont.; at jct. creek, river. | 2200' | 1 _s | Spokane | * Stumps each end, mtns. surround field |
| Mountain Home | Site 25, SL-PO | 1-1/2 W. | 3240' | 2 L ₃ | Boise | * |
| Nampa | Richie | 1 NE; US 30 N. | 2550' | 1 S ₃ | Boise | |
| Orofino | Orofino | 1-1/4 NW; river NE. | 900' | 1 | Spokane | * 2300' cliffs E, W |
| Payette | Payette | 2 NE; US 30, 1/2 W. | 2200' | 1 | La Grande | * |
| (A) Pocatello | Pocatello AAF | 8 NW; US 30 S. | 4440' | R ₁ | Pocatello | No further data avail. Tower, 396 kcs., 7 a.m.- 9 p.m. |
| (A) Pocatello | Pocatello (McDougall Field) | 6 NW; US 30 S; RR S. | 4450' | 4 _h R ₂ L ₃ S ₃ | Pocatello | Tower, 278 kcs., 7 a.m. - to 9 p.m. |
| Pocatello | University (Ham's Field) | 3/4 E; US 30 W. | 4550' | 1 | Pocatello | * |
| Preston | Preston | 2 NW; US 91, 1-1/2 W. | 4800' | 1 | Pocatello | * |
| Salmon | Harmer | 4 S; US 93, 1/2 W. | 4000' | 1 _s | Yellowstone Park | * |
| Sandpoint | Sandpoint | 1 NW; US 95, 1/2 E; RR W. | 2117' | 1 | Kootenai | * |
| Strevell | Site 10, SL-PO | 1/4 N; US 30-S W. | 5270' | 1 R ₁ | Pocatello | * Voice, 278 kcs., cont. |
| Twin Falls | Joslin | 5-1/2 S; road E; creek 1 N. | 4200' | 1 S ₃ | Boise | |
| Victor | Victor | 1/4 SE; US 33 W. | 6198' | 1 | Pocatello | * Field rough |
| Wallace | Osborn | 3-1/4 NW; US 10 S; RR S. | 2555' | 1 | Spokane | * E 300' very rough |

* UNDESIGNATED

IDAHO

| | | | | | | |
|--|--|--|--|--|--|--|
| | | | | | | |
| | | | | | | |
| | | | | | | |

ILLINOIS

| CITY | AIRPORT NAME | LOCATION | ELEV. | CLASS | CHART | REMARKS |
|------------------------|----------------------------|---|-------|---|-------------|--|
| Alton | Wadlow | 4 ¹ / ₂ N; State 111, RR W. | 600' | 1 S ₃ | Kansas City | 80' elevator 1800' N |
| Armington | Medbery | 1 NE; State 119, 2-1/2 S. | 650' | 1 | Chicago | * |
| Aurora | Aurora | 3 NNW; State 31, 3/4 E; RR E. | 701' | 2 S ₃ | Chicago | Soggy in spring |
| Beardstown | Beardstown | 1-1/2 NW; State 103 N. | 428' | 1 S ₃ | Des Moines | |
| Belleville | Gundlach | 2 E; State 161 N; RR SW. | 515' | 1 | Cincinnati | * |
| (A) Belleville | Scott, army | 7-1/2 ENE; RR S. | 444' | 4 _h R ₂ L ₄ S ₃ | Cincinnati | Tower, 396 kcs., cont. |
| Belleville (Mascoutah) | Shiloh Valley | 12-1/2 E; State 161, RR 1/4 N. | 450' | 1 _s S ₃ | Cincinnati | No storage |
| Beman | O'Neal | 3 SE; US 50 N; RR NE. | 415' | 1 S ₃ | Cincinnati | |
| Bloomington | Bloomington | 4 E; State 9 N. | 750' | 2 L ₃ S ₃ | Chicago | |
| Blue Island | Howell | 3 W; State 50 E. | 600' | 2 S ₃ | Chicago | 25' drainage ditch N |
| Cairo | Bellview | 10 N; State 37'S. | 350' | 1 | Nashville | * Not maintained |
| Cairo | North Cairo | 3 NNW; State 3 S; RR E. | 312' | 1 S ₂ | Nashville | |
| Canton | St. David | 5 S; State 100 N. | 628' | 1 S ₂ | Des Moines | |
| Champaign | Champaign Flying Service | 2 NW; US 150, RR SW. | 743' | 2 L ₂ S ₃ | Chicago | |
| Charleston | Charleston | 1 SW; State 130, 1-1/2 E. | 690' | 2 S ₂ | Cincinnati | |
| Chesterfield | Site 4, IS-CG | 3 NE; State 108, 1-1/4 N. | 612' | 2 L ₃ | Kansas City | * |
| Chicago | Ashburn | 12 SW; State 50 W; 3-1/2 SSE of Mun. Arpt. | 606' | 1 _s S ₃ | Chicago | Diagonal strips boggy after thaws |
| Chicago | Chicago | 9 SW Loop; canal 1-1/2 N; RR yds. S. | 609' | 5 _h R ₂ L ₆ S ₃ | Chicago | Tower, 278 kcs., cont. |
| (N) Chicago (Glenview) | Glenview Naval Air Station | 17 NNW; 1 NW of Glenview; lake 4 E. | 640' | 5 _h R ₁ L ₄ S ₃ | Chicago | No obst. lights. Beacon on req. Tower, 236 kcs., cont. F-GR. 130 |

IDAHO - ILLINOIS

* UNDESIGNATED

ILLINOIS

| CITY | AIRPORT NAME | LOCATION | ELEV. | CLASS | CHART | REMARKS |
|-----------------------|-----------------------------------|---------------------------------------|-------|--|-------------|--------------------------------------|
| Chicago Heights | Ashland Avenue | 1 NW; US 30, 1/2 S. | 675' | 2 S ₂ | Chicago | Use strips only on W half of field |
| Dalton | Moody | 2 S; State 128, 1/2 W. | 680' | 1 S ₂ | Cincinnati | |
| Danville | Danville City | 2 S; US 150, 1/4 W. | 640' | 1 S ₁ | Chicago | |
| Decatur | Decatur | 4-1/2 NW; RR 4/5 S. | 678' | 1 S ₃ | Cincinnati | No storage |
| Des Plaines (Chicago) | Aviation Country Club, Pal-Waukee | 5 N; US 45, river E. | 650' | 2 L ₁ S ₃ | Milwaukee | 90' airship dock NE corner |
| Des Plaines (Chicago) | Ravenswood | 2 SW; State 72, 1/4 S. | 650' | 1 S ₃ | Milwaukee | |
| Des Plaines (Chicago) | Skyway | 4 NE; State 21 SW. | 660' | 1 | Milwaukee | * |
| Dixon | Dixon | 1 E; US 330 N; RR S. | 786' | 3 L ₃ S ₃ | Chicago | No boundary lights |
| (A) Du Quoin | Du Quoin | 1-1/2 W; State 152 S. | 454' | 2 S ₃ | Cincinnati | |
| East Moline | Sportsman | 2 E; State 2, 1/4 NW; RR N. | 575' | 1 | Des Moines | * |
| (A) East St. Louis | Curtiss-Steinberg, army | 2 S; RR W. | 420' | 4 _h L | Kansas City | Beacon and floodlights |
| East St. Louis | Lakeside | 6 NE; State 11, lake W. | 420' | 2 S ₃ | Kansas City | |
| East St. Louis | Parks Air College | 4 SW; State 157 SW; RR E. | 410' | 2 L ₁ S ₃ | Kansas City | Obst. lights avail. No storage |
| Effingham | Site 10, IS-ID | 2-1/2 N; roads E, S. | 608' | 2 R ₁ L ₃ | Cincinnati | * Range, 278 kcs., cont. |
| Elgin | Kane County | 7 WNW; US 20 E. | 910' | 1 S ₂ | Milwaukee | |
| Elmhurst | Chicago-Elmhurst | 2 NW; US 20 SW. | 707' | 2 S ₃ | Chicago | 480' tower 1000' NE, obst. lighted. |
| Franklin Park | Sky Haven | 2 W; bet. road, RR. | 650' | 1 S ₃ | Chicago | |
| Freeport | Hillcrest | 3-1/2 NE; State 75, 1 W; river 3/4 S. | 726' | 1 S ₃ | Milwaukee | No storage |
| Galesburg | Galesburg | 2 NW; US 150 E. | 788' | 2 _h L ₃ S ₃ | Des Moines | |
| (N) Grays Lake | Grays Lake, navy | 3/4 E; State 21, 1/2 W. | 790' | 2 | Milwaukee | |
| Greenville | Site 5, IS-ID | 2 NW; road W. | 553' | 1 L ₃ | Cincinnati | * |
| Harvey | Rubinkam | 2-1/2 SW; US 6 N; road E. | 615' | 4 R ₁ L ₁ S ₃ | Chicago | E, S fields separated by large ditch |
| Hinsdale | Hinsdale | 3 S; US 66 SE. | 710' | 1 S ₃ | Chicago | Rolling ground - caution |
| Homewood | Washington Park | 1-1/2 SE; State 1 E. | 625' | 2 S ₃ | Chicago | |

* UNDESIGNATED

| ILLINOIS | | | | | | |
|-------------------------|------------------------|----------------------------------|-------|---|-------------|---|
| CITY | AIRPORT NAME | LOCATION | ELEV. | CLASS | CHART | REMARKS |
| Jacksonville | Jacksonville | 3 S; US 67 E. | 630' | 1 S ₃ | Kansas City | No storage |
| Joliet | Joliet, Site 22, LS-CG | 5 W; US 52 N. | 580' | 2 R ₁ L ₄ S ₂ | Chicago | Range, 257 kcs., cont. |
| Kankakee | Kankakee | 3 SW; US 45 E. | 625' | 2 S ₃ | Chicago | Use strips only, remainder of field cultivated. 10' ditch N boundary |
| La Grange | Stinson | 2 SE; US 66 SE. | 650' | 1 S ₃ | Chicago | Center of field unusable |
| Lansing | Ford-Lansing | 1-1/2 S; RR E. | 660' | 3 L ₁ S ₃ | Chicago | |
| La Salle | Vogel | 5 N; US 51 W. | 664' | 1 _s S ₂ | Chicago | |
| (A) Lawrenceville | George, army | 5 ENE. | 428' | 4 _h R ₂ L ₁ | Cincinnati | Tower, 219 kcs., cont. |
| Lockport | Lewis-Lockport | 2 NW; US 66 E. | 664' | 2 S ₃ | Chicago | 100' water tower in SE corner |
| Lombard | York Township | 1-1/2 SW; US 330 N. | 725' | 1 _s S ₃ | Chicago | Area outside of strip rough and unusable |
| Macomb | Macomb | 2-1/2 E; US 67 E. | 695' | 1 S ₃ | Des Moines | |
| (A) Marion | Marion | 1-1/2 E; State 13 N; RR S. | 430' | 1 S ₃ | Nashville | No storage. Caution - rough |
| Mattoon | Mattoon | 3-1/2 E; State 16, RR 3/4 N. | 720' | 1 S ₂ | Cincinnati | |
| Moline | Moline | 3 S; US 150 E; US 6 N. | 590' | 3 _h R ₁ L ₄ S ₃ | Des Moines | Range, 224 kcs., cont. |
| Monmouth | Monmouth | 1-1/2 NE; roads E., W. S. | 770' | 2 | Des Moines | * |
| Morse | Site 29, KC-CG | 2 E; roads N, W. | 795' | 1 L ₃ | Chicago | * |
| Mound City | Bellview | | | | | See Cairo |
| Mt. Vernon | Mt. Vernon | 2-1/2 E; State 15 N; RR S. | 465' | 1 S ₁ | Cincinnati | |
| Northbrook (Chicago) | Sky Harbor | 2 WNW; roads W, S. | 680' | 1 L ₄ S ₃ | Milwaukee | No beacon, other lights on req. |
| Oaklawn | Harlem | 1-1/2 NW; State 42A W. | 615' | 1 S ₃ | Chicago | |
| Park Ridge (Chicago) | American | 2-1/4 WSW; US 45, 1/2 W. | 640' | 1 S | Chicago | Storage |
| Pekin | Pekin | 3-1/2 S; bet. RRs; road S. | 505' | 1 S ₂ | Chicago | |
| Peoria | Mount Hawley | 6 N; State 88 E; State 174 S. | 700' | 2 S ₃ | Chicago | Field rough and hazardous, use strips only |
| (A) Peoria | Peoria | 5 SW; road E. | 650' | 3 _h L ₁ S ₂ | Chicago | |
| Prairie du Rocher | Site 55, NO-LS | 1-1/4 SE; RR NE. | 390' | 3 L ₃ | Kansas City | * |

ILLINOIS

37

* UNDESIGNATED

| CITY | AIRPORT NAME | LOCATION | ILLINOIS ELEV. | CLASS | CHART | REMARKS |
|------------------|--------------------------------------|---|-------------------|---|-------------|--|
| Quincy | Quincy | 2-1/2 SE; RR S. | 665' | 2 S ₃ | Kansas City | |
| (A) Rantoul | Chanute, army | 1/4 SE; State 119 N; RR W. | 744' | 5 _h R ₂ L ₄ S ₃ | Chicago | Tower, 396 kcs., cont. |
| Rockford | Machesney, Site 7, CG-Twin Cities | 6 NNE; US 51 E; river W. | 730' | 2 R ₁ L ₄ S ₃ | Milwaukee | No storage. Range, 338 kcs., cont. |
| (A) St. Charles | St. Charles | 3 E; 2-1/2 NW of West Chicago; State 64 N. | 760' | 2 S ₃ | Chicago | |
| St. David | St. David | | | | | See Canton, Illinois |
| St. Elmo | Smith Aviation | 1-3/10 SW; US 40, RR NW. | 641' | 1 L ₁ S ₃ | Cincinnati | |
| Salem | Leckrone | 2-1/4 NW; State 37, 3/4 E; US 50, 1/4 S. | 545' | 3 S ₃ | Cincinnati | Use strips only - caution. |
| Schiller Park | Wilson | 1/2 N; US 45 E; RR W. | 635' | 1 _s S ₃ | Chicago | |
| Sheldon | Disosway | 5-3/4 SSW; RR W. | 688' | 1 | Chicago | * E/W strip avail. - caution. |
| South Beloit | South Beloit | 1/2 S; RR E. | 772' | 2 S ₂ | Milwaukee | Area outside landing strip farmed. |
| (N) Springfield | Springfield | 3-1/2 SW; State 4, E; bet. RRLs. | 600' | 2 R ₁ L ₄ S ₃ | Cincinnati | No storage. Range, 239 kcs., cont. |
| Steger | Will County | 1/2 S; State 1, W. | 640' | 1 _s S ₃ | Chicago | Used exclusively as a repair station field. |
| Sterling | Sterling | 1-1/2 N; State 88 E. | 645' | 2 L ₃ S ₃ | Chicago | No beacon. |
| Tinley Park | Prosperi | 1-3/4 S; State 42A W. | 695' | 2 S ₃ | Chicago | |
| Tuscola | Cooper | 1-1/4 SW; US 36 N; US 45, RR E. | 650' | 1 S ₂ | Cincinnati | |
| Urbana | Illini | 2 N; US 45 SE. | 740' | 1 S ₂ | Chicago | |
| Utica | La Salle County | 1-1/2 N; US 6, S; State 178' E. | 620' | 1 _s S ₂ | Chicago | * |
| Van Orin | Site 34, OH-CG | 1 NE; State 92 S. | 828' | 2 L ₃ | Chicago | * |
| Watseka | Shanks-Lynch | 4 N; State 1, E. | 670' | 1 | Chicago | * |
| Waukegan | Waukegan | 3-1/2 NW; State 131 E. | 600' | 1 L ₁ S ₃ | Milwaukee | |
| (N) Wood Dale | Wood Dale, navy | 1-1/2 NNE; 18 NNW of Chicago. | 698' | 1 | Chicago | |
| Wood River | Wood River | 1 N; State 159 SW. | 442' | 1 _s | Kansas City | * |
| Woodstock | Woodstock | 1 NE; State 120 SE. | 890' | 2 S ₂ | Milwaukee | * |
| | | | | | | |

* UNDESIGNATED

ILLINOIS

| | | | | | | |
|--|--|--|--|--|--|--|
| | | | | | | |
| | | | | | | |
| | | | | | | |

INDIANA

| CITY | AIRPORT NAME | LOCATION | ELEV. | CLASS | CHART | REMARKS |
|-----------------|------------------------|---|-------|---|------------|---|
| Anderson | Anderson | 2-1/2 SE; State 67 S; RR NE. | 875' | 1 S ₃ | Chicago | |
| Angola | Tri-States | 4 W; US 20 S; lake W. | 900' | 2 S ₃ | Chicago | |
| Auburn | Auburn | 1-1/2 NW; US 27, 1/2 E; RR E; road W. | 872' | 2 S ₂ | Chicago | |
| Bedford | Bedford | 2-1/2 SE; road E. | 682' | 1 _s | Cincinnati | * |
| (A) Bloomington | Bloomington | 4-1/2 SW; State 45 S; RR SE. | 840' | 2 S ₃ | Cincinnati | |
| (N) Bunker Hill | Peru Naval Air Station | 1-1/2 SW of Peru; river N; US 30 S. | 650' | 4 _h L ₂ S ₃ | Chicago | No storage F-GR. 130 |
| Culver | Culver | 2 E; State 10 N; lake W. | 815' | 1 | Chicago | * |
| Elkhart | Arisman | 2-1/2 NW; State 112 W; RR S; State 19 E. | 752' | 1 S ₃ | Chicago | |
| (A) Evansville | Evansville | 5 NE; US 41 W; bet., RRs. | 385' | 2 _h R ₁ L ₄ S ₃ | Cincinnati | No obst. lights. Tower, 272 kcs., cont. |
| (A) Fort Wayne | Baer, army | 6 SSW; RR E. | 798' | 5 _h R ₁ L ₅ S ₂ | Chicago | Tower, 396 kcs., cont. |
| Fort Wayne | Smith | 4-1/2 N; US 27 E; State 3 W; RR E. | 825' | 2 _h R ₂ L ₄ S ₃ | Chicago | Tower, 278 kcs., 8 a.m. - sunset |
| Frankfort | Lockwood | 2 S; State 39 E; RR W. | 764' | 1 _s S ₂ | Chicago | |
| Franklin | Franklin | 4 S; river S. | 745' | 1 S ₂ | Cincinnati | |
| French Lick | French Lick Springs | 1/2 SSE; RR W. | 500' | 2 | Cincinnati | * |
| Gary | Gary | 6 S; steel mill, 6 N; State 55 W. | 610' | 1 S ₃ | Chicago | |
| Goshen | Site 10, CG-LG | 4-1/2 SSE; US 33 E; RR 1 S. | 822' | 3 R ₁ L ₃ | Chicago | * Range, 320 kcs., cont. |
| Hobart | Gamble | 1-1/2 NNW; US 6 S; 5- 1/2 SE of Gary. | 650' | 2 S ₂ | Chicago | |
| Hobbs | Inter-City | 1/4 NW; RR 1/4 S; State 28 S; 6 W of Elwood. | 869' | 1 | Chicago | * |
| Huntingburg | Site 19, IS-LV | 3-1/2 S; State 45, 400' W; RR 1 E. | 524' | 2 L ₂ S ₂ | Cincinnati | * |

ILLINOIS - INDIANA

* UNDESIGNATED

INDIANA

| CITY | AIRPORT NAME | LOCATION | ELEV. | CLASS | CHART | REMARKS |
|------------------|-------------------|---|-------|---|------------|---|
| Huntington | Huntington | 2 SSE; US 22 $\frac{1}{2}$, 1/2 NE; State 5 W; river S. | 750' | 1 S ₁ | Chicago | |
| Indianapolis | Eastport | 7-1/2 E; US 40, 1 S. | 759' | 1 | Cincinnati | * |
| Indianapolis | Hoosier | 3-1/4 NW; US 52 NE; Speedway 3/4 W. | 700' | 2 S ₃ | Cincinnati | |
| Indianapolis | Indianapolis | 6-1/4 SW; US 40, 1/4 N; RR N. | 792' | 3 _h R ₂ L ₄ S ₃ | Cincinnati | Experimental lighting. Tower, 278 kcs., cont. |
| Indianapolis | Sky Harbor | 7 ENE; US 40, 1-1/2 S; US 36, 1-1/2 N; road S. | 730' | 2 S ₃ | Cincinnati | |
| (A) Indianapolis | Stout, army | 4-1/2 SW; road S, W. | 710' | 3 _h R ₁ L ₁ S ₂ | Cincinnati | Tower, 396 kcs., cont. |
| Jeffersonville | Jeffersonville | 2 NW; US 31E, E; State 62 SW; RR NW. | 455' | 2 | Cincinnati | * Elevation of city |
| Knightstown | Site 3, ID-DY | 1-3/5 W; US 40 S. | 977' | 2 L ₃ | Cincinnati | * |
| Kokomo | Kokomo | 2-1/2 S; US 31 E; RR 1/2 E. | 800' | 1 S ₃ | Chicago | |
| Lafayette | Furdue University | 2-1/4 W; State 26 N; RR N; river S; univ. 1-1/2 NE. | 600' | 2 _h R ₁ L ₃ S ₃ | Chicago | |
| La Porte | La Porte | 2-1/2 S; US 35, 2 E; RR 1 W. | 801' | 1 L ₃ S ₂ | Chicago | |
| Lebanon | Herr | 7 SE; US 52, 4 N, 3 E; RR W. | 964' | 1 _s | Cincinnati | * |
| Lebanon | Lebanon | 3/4 S; US 52 NE; RR 1/4 N. | 925' | 1 | Chicago | * |
| McCool | Site 3, CG-LG | 2 SW; US 6 S. | 654' | 1 R ₁ L ₃ | Chicago | * Voice, 278 kcs., cont. |
| (A) Madison | Madison | 2 N; State 29 E; State 107 N; RR 1 W. | 960' | 1 | Cincinnati | * |
| (A) Madison | Madison AAF | 6 NNW; RR 1-1/2 SW. | 857' | 4 _h L S ₁ | Cincinnati | Contact lights avail. |
| Marion | Marion | 3 S; State 9 E; State 22 S. | 832' | 1 S ₂ | Chicago | |
| Michigan City | Michigan City | 5 E; UC 20 S. | 650' | 1 S ₁ | Chicago | |
| Milroy | Site 5 CC-CG | 5 SE; 2 SE of Richland. | 1034' | 2 R ₁ L ₃ | Cincinnati | * Voice, 278 kcs., cont. |
| Mishawaka | Mishawaka | 5 ESE; RR 1 N; trail S; road W. | 700' | 1 | Chicago | * |
| Mulberry | Stair | 1/4 NE; State 38 SW. | 700' | 1 _s | Chicago | * |
| Muncie | Muncie | 3-1/2 N; State 3, 1 E; RR SW. | 950' | 2 L ₄ S ₃ | Chicago | |
| New Castle | New Castle | 2 NW; State 3, 1/4 E. | 1080' | 2 S ₁ | Cincinnati | |
| New Castle | Rose City | 2-1/2 E; State 38, 1 S; RR 1/2 S. | 1040' | 1 _s S ₁ | Cincinnati | Elevation of city |

* UNDESIGNATED

| INDIANA | | | | | | |
|---------------------------|----------------|---|-------|---|------------|-----------------------------------|
| CITY | AIRPORT NAME | LOCATION | ELEV. | CLASS | CHART | REMARKS |
| Plymouth | Plymouth | 1-1/4 NW; US 30, 1/2 SW; RR NE. | 898' | 2 | Chicago | * |
| Rensselaer | Site 20, CC-CG | 1-1/2 W; RR NE; river 1 S. | 676' | 2 L ₃ | Chicago | * |
| Richmond (Centerville) | Richmond | 4 W; US 40 N; RR 1/2 N. | 1075' | 2 L ₁ S ₁ | Cincinnati | |
| Rochester | Rochester | 1-1/4 E; State 25 W; RR N; lake S; State 14 S. | 779' | 2 S ₁ | Chicago | |
| Rushville | Howell | 1-1/2 SE; US 52 SW. | 985' | 1 _s S | Cincinnati | Caution - small field. Storage |
| (A) Seymour | Freeman AAF | 2 SW; US 50, 1 N. | 568' | 4 R ₁ L ₁ S ₁ | Cincinnati | Tower, 329 kcs., 7 a.m. - 6 p.m. |
| (A) South Bend | Bendix | 3-1/2 NW; US 20 S. | 765' | 4 _h R ₂ L ₃ S ₃ | Chicago | Tower, 278 kcs., 7 a.m. - 11 p.m. |
| South Bend | Cadet | 6 NE; State 23, 1/4 SE. | 730' | 2 S ₁ | Chicago | |
| (A) Terre Haute | Paul Cox | 2-9/10 S; US 41 E; river 1 W. | 485' | 2 R ₁ L ₄ S ₃ | Cincinnati | Range, 248 kcs., cont. |
| (A) Valparaiso | Urschel | 2 NNE; State 49 E. | 776' | 1 S ₃ | Chicago | |
| Vincennes | O'Neal | | | | | See Beman, Illinois |
| Warsaw | Smith | 3-1/2 N; State 15 E; RR E. | 790' | 1 | Chicago | * |
| Warsaw | Sportsman | 5 NE; State 15, 3 W; lake S. | 782' | 1 _s | Chicago | * |
| Winchester | Coxey's | 1 ESE; State 32, 1/2 N; road S. | 1088' | 1 _s S ₂ | Chicago | |
| | | | | | | |
| | | | | | | |
| | | | | | | |
| | | | | | | |

| IOWA | | | | | | |
|-------------------|----------------|---------------------------------|-------|---------------------------------|------------|--------------------------|
| CITY | AIRPORT NAME | LOCATION | ELEV. | CLASS | CHART | REMARKS |
| Algona | Squeeze | 5 S; US 169 W; river S. | 1201' | 1 S ₁ | Dubuque | |
| Ames (Gilbert) | College | 5 NNW; US 69, 1 E; RR W. | 980' | 1 S ₃ | Dubuque | |
| Ames | Howard | 3 ENE; RR 1/2 S; roads E, S. | 980' | 1 S ₃ | Dubuque | |
| Atlantic | Site 4B, OH-CG | 1-1/2 W; RR 1 E; road S. | 1153' | 2 R ₁ L ₃ | Des Moines | * Voice, 278 kcs., cont. |

INDIANA-IOWA

* UNDESIGNATED

| CITY | AIRPORT NAME | LOCATION | ELEV. | CLASS | CHART | REMARKS |
|-------------------|-----------------------|--|-------|---|------------|--|
| (A) Burlington | Burlington | 2 SSW; US 61 E. | 700' | 2 _h R ₁ L ₃ S ₃ | Des Moines | Range, 326 kcs., cont. |
| Cedar Rapids | Cedar Rapids | 3 S; US 218 E; river 1/4 N. | 732' | 2 L ₄ S ₃ | Des Moines | |
| Cedar Rapids | Saxon | 5-1/2 MNE; US 151, 3 S; road E; Marion 2-3/4 SE. | 880' | 2 S ₃ | Dubuque | |
| Centerville | Centerville | 3-1/2 SSW; State 60, 1/2 N; RR 1/4 N. | 1017' | 2 S ₂ | Des Moines | |
| Cherokee | Cherokee | 1-1/10 S; US 59 E; RR W. | 1150' | 1 | Dubuque | * |
| Clarinda | Clarinda | 3/4 ESE; RR W; US 71 N. | 1060' | 1 | Des Moines | * Obsts. N, S approaches. |
| Clarion | Clarion | 1-1/2 NW; RR 1/2 S; road N. | 1162' | 1 S ₂ | Dubuque | |
| Columbus Junction | Columbus Junction | 3 N; State 76, RR E; river bend 1/2 S. | 580' | 4 S ₂ | Des Moines | |
| Council Bluffs | Council Bluffs | 3 SE; US 275, 1/4 NE; State 367 S; RR S, NE. | 980' | 3 L ₄ S ₃ | Des Moines | |
| Davenport | Cram | 3 NNW; RR, road 1/2 SW. | 644' | 1 L ₄ S ₃ | Des Moines | Lights inoperative |
| Denison | Chamberlain | 1 S; RR, river N. | 1199' | 1 | Dubuque | * |
| (A) Des Moines | Des Moines | 4-1/2 SSW; RR 1 W; State 123 E, S. | 960' | 4 _h R ₁ L ₅ S ₃ | Des Moines | Field lights on req. Range, 212 kcs., cont. |
| Dubuque | Dubuque | 1-1/2 NE; river E. | 602' | 2 _h L S ₃ | Dubuque | Range lights. Closed to pilots unfamiliar with field |
| Estherville | Estherville | 4 E; State 9 S. | 1314' | 2 S ₃ | Dubuque | |
| Fort Dodge | Eno | 2 E; US 20 S; creek W, N. | 1126' | 1 S ₃ | Dubuque | |
| Grimes | Dodge | 3-1/2 ENE; State 7 S; RR E. | 835' | 2 S ₃ | Des Moines | |
| Grinnell | Niederhauser | 4 E; US 6 S. | 1000' | 1 | Des Moines | * |
| Iowa City | Iowa City | 1-2/5 SW; US 218 E; river E; State 1 N. | 650' | 3 _h L ₃ S ₃ | Des Moines | S boundary lights inoperative |
| Jefferson | Jefferson | 1 N; State 17 E; RR 1/2 S, NE. | 1052' | 1 S ₃ | Dubuque | |
| Lamoni | Site 10, KC-MP | 2-3/4 NW; RR 1 NE. | 1163' | 2 L ₃ | Des Moines | * |
| Le Mars | Western Union College | 1-1/2 SW; US 75 SE; RR SE; creek W. | 1190' | 3 S ₃ | Sioux City | Use field with caution |
| Lisbon | Cornell | 2 NE; RR S; US 30, 1 S. | 850' | 1 S ₃ | Des Moines | |
| Marshalltown | Niederhauser | 2 N; State 14 E. | 910' | 1 S ₃ | Dubuque | |
| Mason City | Mason City (new) | 7-1/2 W; US 18 S. | 1190' | 3 | Dubuque | * |

* UNDESIGNATED

IOWA

| CITY | AIRPORT NAME | LOCATION | ELEV. | CLASS | CHART | REMARKS |
|----------------|------------------------------|---|-------|---|------------|---|
| Mason City | Mason City (old) | 4 W; US 18 S; creek E. | 1126' | 1 S ₃ | Dubuque | |
| Melbourne | Melbourne | 1-1/4 SW; US 64, 1/2 NW; road N. | 1000' | 1 _s S ₂ | Des Moines | |
| Montezuma | Site 17, OH-CG | 3 E; State 85 N. | 953' | 2 R ₁ L ₃ | Des Moines | * Voice, 278 kcs., cont. |
| Mt. Pleasant | Mt. Pleasant | 3 E; RR S; road N. | 730' | 1 _s | Des Moines | * |
| Mt. Pleasant | Wesleyan | | | | | No data avail. |
| Muscatine | Muscatine | 6 SW; US 61, RR SE; river 1/2 W. | 581' | 2 L ₃ S ₃ | Des Moines | |
| (N) Ottumwa | Ottumwa Naval Air Station | 5 N; US 63, 1/2 W. | 651' | 4 _h R ₁ L ₂ S ₁ | Des Moines | Use caution in wet weather. F-GR. 130 Tower, 3105 kcs., on request |
| Pella | Pella | 3 SE; RR 1 N; State 163, 1-1/4 N; road W. | 877' | 1 S ₃ | Des Moines | |
| Perry | Wiese | 3 S; RR 1 NE; road W, S. | 975' | 1 _s | Des Moines | * |
| Pocahontas | Pocahontas | 3/4 ENE; State 10, 1/4 S. | 1216' | 1 | Dubuque | Used as golf course. Caution when landing |
| Red Oak | Red Oak | 1-1/2 W; US 34 N; RR 1/2 S; river, RR 1/2 E. | 1044' | 1 S ₂ | Des Moines | |
| Sheldon | Sheldon | 5 NNE; State 33, RR 1/2 W. | 1444' | 2 S ₃ | Dubuque | |
| (A) Sioux City | Sioux City AAB | 6 SSE; US 75, RR 1/4 E; river 1/4 W. | 1094' | 6 _h R ₂ L ₅ S ₃ | Sioux City | Tower, 396 kcs., cont. |
| Spencer | Spencer | 3 WNW; RR 1 S; road E. | 1325' | 3 S | Dubuque | Storage |
| Spirit Lake | Spirit Lake | 3 SW; US 71 E; lake 1 W. | 1450' | 1 _s S ₃ | Dubuque | |
| Stuart | Site 8, OH-CG | 4 SE; RR 2-1/5 N; road E. | 1189' | 2 L ₃ | Des Moines | * |
| Washington | Washington Flying Service | 1-1/2 SE; RR NE; road E. | 769' | 2 S ₂ | Des Moines | |
| Waterloo | Canfield | 3 NW; RR, US 20 NE; river S. | 800' | 1 S ₃ | Dubuque | |
| Waterloo | Livingston | 5 E; US 20 S; RR 1 NW. | 870' | 2 S ₃ | Dubuque | |
| Wesley | Wesley | 1/2 SE; State 60, 1/4 E. | 1250' | 1 _s | Dubuque | * |
| | | | | | | |
| | | | | | | |
| | | | | | | |
| | | | | | | |

IOWA

KANSAS

| CITY | AIRPORT NAME | LOCATION | ELEV. | CLASS | CHART | REMARKS |
|----------------------|---------------------|--|-------|---|-------------|--|
| Alton | Alton | 1-4/5 NNW; US 24, 1-1/2 S. | 1730' | 2 | Salina | * |
| Anthony | Site 24, AQ-KC | 2 W; State 44 S. | 1330' | 2 L ₃ S ₁ | Wichita | |
| Arkansas City | Arkansas City | 3-1/2 S; US 77 W. | 1067' | 1 S ₃ | Wichita | |
| Beloit | Beloit | 1-1/5 NW; US 24 N; RR S. | 1420' | 1 S ₂ | Salina | * |
| Cassoday | Site 34, AQ-KC | 1 SE; State 13, 1-3/10 W. | 1480' | 2 R ₁ L ₃ | Salina | * Voice, 278 kcs., cont. |
| Chanute | Chanute | 2-7/10 W; State 39 NW. | 960' | 2 _h R ₁ L ₄ S ₃ | Tulsa | Range, 227 kcs., cont. |
| Clay Center | Clay Center Airways | 1-1/2 W; US 24 S. | 1200' | 2 S ₃ | Salina | |
| (A) Coffeyville | Coffeyville AAF | 5 NE; State 169, 1 W. | 743' | 4 _h R ₁ L ₁ S ₁ | Tulsa | Tower, 396 kcs., cont. |
| (A) Coffeyville | Coffeyville | 2-1/2 NW; river E. | 880' | 2 _h L ₃ S ₃ | Tulsa | No storage. |
| Concordia | Blosser | 1-1/5 SE; US 81 W. | 1450' | 3 S ₃ | Salina | |
| (A) Dodge City | Auxiliary, army | 18 NW. | | | | No further data avail. |
| (A) Dodge City | Dodge City | 3 E; road S; RR S. | 2540' | 3 _h L ₃ S ₃ | Wichita | No storage. Flt. lights on req. only. |
| (A) Dodge City | Dodge City AAF | 5-1/2 NW; US 50S, 1 S; river 1-1/2 S. | 2620' | R ₁ | Wichita | No further data avail. Tower, 4220 kcs., 7 a.m. to 10 p.m. |
| (N) Edwardsville | Fisher | 1 E; State 32 N; river S. | 770' | 1 S ₃ | Kansas City | |
| El Dorado | El Dorado | 2 S; US 77, 54 E; river W. | 1300' | 1 S ₃ | Wichita | |
| Elkhart | Elkhart | 1/2 SE; State 45, RR NW. | 3600' | 1 _s | Wichita | * |
| Emporia | Emporia | 8-1/4 N; State 99, 2 S. | 1175' | 1 S ₃ | Salina | |
| (A) Fort Leavenworth | Sherman, army | 1 NE; river E. | 771' | 5 R ₁ L ₄ S ₁ | Kansas City | No obstruction lights. Tower, 396 kcs., cont. |
| (A) Fort Riley | Marshall, army | 2 SE; 3-1/2 NE Junction City; river W. | 1062' | 2 R ₂ S ₁ | Salina | Tower 396 kcs., cont. |
| Fort Scott | Fort Scott | 4-3/10 SW; State 39 S. | 900' | 2 S ₃ | Tulsa | No storage |
| (A) Garden City | Garden City AAF | 9 ESE; US 50S, E; river 2 S. | 2880' | 5 _h R ₁ L ₁ S ₁ | Wichita | Tower, 4220 kcs., 7:30 a.m. to 12 midnight. |
| Garden City | Garden City | 3 E; US 50, river S. | 2850' | 3 R ₁ S ₃ | Wichita | Unsafe for heavy aircraft. Voice, 257 kcs., cont. |
| Gardner | Site 44, AQ-KC | 1-3/4 W; US 50 S. | 1070' | 3 L ₃ | Kansas City | * |
| Garnett | Mader | 1-1/2 WNW; State 31 S. | 1060' | 1 | Kansas City | * |

* UNDESIGNATED

KANSAS

| CITY | AIRPORT NAME | LOCATION | ELEV. | CLASS | CHART | REMARKS |
|------------------------|---------------------------------|--------------------------------------|-------|---|-------------|---|
| Goodland | Goodland | 2 N; State 27 W. | 3689' | 2 _h S ₃ | Salina | |
| (A) Great Bend | Great Bend AAB | 5 WSW; US 50 N, SE State 96 N. | 1880' | 7 _h R ₁ S ₃ | Salina | Tower, 317 kcs., cont. |
| Great Bend | Great Bend | 5-1/2 W; river, 4-1/2 S. | 1850' | 2 L ₁ S ₂ | Salina | * |
| Hays | Hays | 1-1/2 E; US 40 S; RR S. | 2020' | 2 S ₃ | Salina | |
| Hays | Hays (aux.) | 4-1/2 W; 7-1/2 WNW Mun. Arpt. | 2020' | 2 | Salina | * |
| (A) Herington | Herington AAF | 8 E; Delavan 2 S. | | R ₁ | Salina | No further data avail. Tower, 272 kcs., cont. |
| (N) Hutchinson | Hutchinson | 3-1/2 E; US 50S, S. | 1517' | 2 R ₁ L ₄ S ₃ | Salina | Range, 284 kcs., cont. |
| (N) Hutchinson | Hutchinson Naval Air Station | 8 S. | | 4 _h R ₁ L ₄ S ₃ | Wichita | No further data avail. Tower, 323 kcs., daylight hours, other hours on request |
| (A) Independence | Independence AAF | 6 SW; US 75 E. | 815' | 4 _h R ₁ L ₃ S ₃ | Tulsa | Tower, 272 kcs., 7 a.m. to 12 midnight. |
| Independence | Independence | 5 N; US 75 W. | 847' | 1 S ₃ | Tulsa | |
| Johnson | Johnson | 1/2 NW; State 270 W. | 3330' | 1 S ₂ | Wichita | |
| (A) Kansas City (N) | Fairfax | 3 NW; US 71, 1-1/2 NW; RR E. | 750' | 5 _h R ₁ L ₄ S ₃ | Kansas City | * Restricted to Air Corps operations. Tower, 278 kcs., cont. F-GR. 130 |
| Larned | Larned | 1-1/2 NW; roads E, S. | 2000' | 1 S ₃ | Salina | |
| Lawrence | Lawrence | 2-1/2 NE; US 40 S. | 840' | 2 L ₃ S ₃ | Kansas City | No beacon. Lights on req. |
| Lebo | Site 39, AQ-KG | 4 NE; RR N. | 1160' | 2 R ₁ L ₃ | Kansas City | * Range, 311 kcs., cont. |
| Liberal | Glenn Martin | 2 SE; US 83 SW. | 2853' | 2 | Wichita | |
| (A) Liberal | Liberal AAF | 1-1/2 W. | | | Wichita | No further data avail. |
| McPherson | McPherson | 4 NE; US 81, 1/2 W; RR 1 W. | 1500' | 2 | Salina | |
| Manhattan | Manhattan | 5-1/2 SW; US 40, RR SE; river SE. | 1050' | 1 S ₂ | Salina | |
| Mankato | Mankato | 3/4 ESE; US 36 N; RR S. | 1780' | 1 S ₃ | Salina | |
| Meade | Meade | 3 E; US 160 N. | 2532' | 2 S ₂ | Wichita | |
| Newton | Newton | 1 NNW; US 81 NE; RR E. | 1500' | 1 | Salina | * |
| Norton | Norton | 1 N; US 283 E. | 2340' | 1 | Salina | * |
| (N) Olathe | Olathe Naval Air Station | 4 SW; RR 1-1/2 E; road E. | 1050' | 4 _h R ₁ L ₃ S ₃ | Kansas City | Floods on req. Tower, 3345 kcs., 8 a.m. to 5:30 p.m. F-GR. 130 |

KANSAS

* UNDESIGNATED.

KANSAS

| CITY | AIRPORT NAME | LOCATION | ELEV. | CLASS | CHART | REMARKS |
|-----------------------------|-----------------------------|--|-------|---|-------------|---|
| Ottawa | Conard | 3-1/2 NNE; US 59 W; RR E, W. | 954' | 1 S ₂ | Kansas City | |
| Parsons | Parsons | 2 NW; road W; RR S. | 936' | 1 S ₂ | Tulsa | |
| (A) Pittsburg | Atkinson | 3-1/4 NW; US 69 E; RR W. | 932' | 2 S ₃ | Tulsa | No storage. |
| Plains | Plains | 1/2 N; US 160 N. | 2772' | 1 S ₁ | Wichita | |
| Pratt | Pratt | 1-1/2 E; US 54 S. | 1916' | 2 S ₃ | Wichita | |
| (A) Pratt | Pratt AAF | 3 N; US 281 E; RR W. | 1940' | | Wichita | No further data avail. |
| Russell | Russell | 1-1/2 SW; US 40 N; US 281 E. | 1810' | 1 | Salina | * |
| Salina | Salina | 2-1/2 SE; river W; road N. | 1250' | 1 S ₃ | Salina | |
| (A) Salina | Smoky Hill AAF | 4 SSW; US 81, 1-1/2 E; RR E. | 1260' | 9 _h R ₂ L ₂ S ₁ | Salina | Tower, 396 kcs., cont. |
| Syracuse | Site 16, PV-WD | 4 NNE; State 27, 1-1/2 W; road E. | 3417' | 3 L ₂ | Salina | * |
| (A) Topeka | Phillip Billard (Topeka) | 3 NE; RR, 1 S; river 1 N. | 886' | 3 _h R ₁ L ₃ S ₃ | Kansas City | Tower, 278 kcs., daylight hours. |
| (A) Topeka | Topeka AAF | 7 SSE; US 75 W; RR E. | 1066' | 4 _h R ₁ S ₃ | Kansas City | No storage. Tower, 206 kcs., cont. |
| Ulysses | Ulysses | 3 W; US 160 N; RR S. | 3050' | 1 | Wichita | * |
| (A) Walker | Walker AAF | 1 NNW; 12 E Hayes; US 40, 1-1/2 S. | 1960' | R ₁ L ₁ | Salina | No further data avail. Tower, 396 kcs., cont. |
| Wellington | Clarkson and Startz | 3-1/2 N; US 81 E; RR W. | 1290' | 1 S ₂ | Wichita | |
| Wichita | Aero Parts Mfg. Co. | 4-1/2 SW; RR S. | 1360' | 1 | Wichita | |
| (A) Wichita | Beech, army | 7 E; US 54 N. | 1380' | 4 S ₁ | Wichita | |
| Wichita | Cessna Aircraft | 4-1/2 SE; State 15, 3/4 W; 2 NE Wichita Arpt. | 1400' | 1 S ₃ | Wichita | No storage. Use in emergency only. |
| Wichita | Culver | 4 N; State 81 W. | 1350' | 1 _s | Wichita | |
| Wichita | Rawdon | 7 E; US 54 S. | 1380' | 1 S ₃ | Wichita | |
| Wichita | United Aircraft | 3-1/2 NE; RR, river 1/4 N. | 1350' | 1 _s | Wichita | * |
| Wichita | Wichita | 5 SE; State 15 W. | 1380' | 3 _h R ₂ L ₄ S ₃ | Wichita | Tower, 278 kcs., cont. |
| (A) Winfield (Ark. City) | Strother AAF | 5 SSW; US 77 S; RR W. | 1150' | 4 _h R ₁ S ₃ | Wichita | Tower, 396 kcs., 7 a.m. to 12 midnight. |
| Winfield | Winfield | 2 S; US 77 E; RR E. | 1200' | 1 S ₃ | Wichita | |

* UNDESIGNATED.

KANSAS

| | | | | | | |
|--|--|--|--|--|--|--|
| | | | | | | |
| | | | | | | |
| | | | | | | |
| | | | | | | |

KENTUCKY

| CITY | AIRPORT NAME | LOCATION | ELEV. | CLASS | CHART | REMARKS |
|-------------------|--------------------------|-------------------------------------|-------|---|---------------|---|
| Ashland | Ashland | 1 E; RR SE; river NE. | 535' | 1 S ₃ | Huntington | |
| (A) Bowling Green | Bowling Green | 2 SE; State 71, 1/4 W. | 540' | 3 | Nashville | * |
| (A) Camp Campbell | Camp Campbell AAF | | 557' | 3 R ₁ S ₁ | | Tower, 396 kcs., cont. No other data avail. |
| Crescent Spring | Northern Kentucky | 1/2 SE; US 25, 1 SE; RR 1/2 W. | 800' | 1 _s | Cincinnati | * Small fld. extremely hazardous. |
| (A) Danville | Danville (Goodall Field) | 4-1/2 S; State 35, 1/4 W; RR, 1 SW. | 990' | 2 S ₃ | Nashville | No storage. |
| (A) Fort Knox | Godman, army | 1 NW; RR E; US 3, 1 W; RR NE. | 740' | 4 _h R ₁ L ₅ S ₃ | Nashville | Tower, 272 kcs., cont. |
| Glasgow | Winn Davis | 1-1/2 SW; US 31E, E; race track S. | 760' | 1 | Nashville | * |
| Glendale | Site 75B, DL-LV | 1/2 NE; RR W; State 222, 1/2 S. | 702' | 1 L ₃ | Nashville | * |
| Hopkinsville | | | | | | See Camp Campbell. |
| (A) Lexington | Lexington | 4-3/4 NNW; road W; race track W. | 910' | 2 S ₃ | Cincinnati | |
| (A) Lexington | Lexington AFS | 5 W; on US 60. | 978' | 3 _h L ₅ | Cincinnati | |
| (A) Louisville | Bowman | 4-1/2 ESE; State 155 S. | 546' | 3 R ₂ L ₅ S ₃ | Cincinnati | Tower, 396 kcs., cont. |
| (A) Louisville | Standiford | 6 SSE; State 61 E; RR, 1 W. | 475' | 5 _h R ₁ L ₅ | Cincinnati | * Restricted to Army operations. Tower, 317 kcs., 7 a.m. to 11 p.m. |
| (A) Madisonville | Hancock | 2 WSW; State 70 NW; RR junction S. | 460' | 1 _s | Nashville | * |
| Middlesborough | Middlesborough | 1-1/2 WNW; State 74, S; creek N. | 1150' | 1 S ₁ | Winston-Salem | |
| Monticello | Rice | 1 NE; State 90 NW. | 920' | 1 _s | Nashville | * |
| Morehead | Licking (Bath County) | 7.5 WSW; US 60, RR NW; creek E. | 669' | 1 | Huntington | * |
| Murray | Murray | 4-1/2 SSW; State 95 E; RR 1/2 E. | 450' | 1 _s S ₃ | Nashville | |

KANSAS-KENTUCKY

* UNDESIGNATED

8
KENTUCKY

| CITY | AIRPORT NAME | LOCATION | ELEV. | CLASS | CHART | REMARKS |
|-------------------------------|-----------------------------|---|-------|---------------------------------|------------|--------------------------|
| Owensboro | Owensboro | 3 ENE; RR NW; river, 1 NW. | 479' | 1 S ₃ | Nashville | |
| (A) Paducah | Paducah | 4 W; State 358, 1/4 N; RR junction SW. | 341' | 1 S ₃ | Nashville | |
| Paducah | Paducah-McCracken County | 8-3/4 W; US 60 N; RR 1/2 E. | 400' | 3 _h | Nashville | * |
| (A) Paris | Paris | 1 NNE; US 68, 1/4 SE; RR 3/4 W. | 635' | 1 | Cincinnati | * |
| Perry Park (Balls Landing) | Glenwood Farms | 2 SSW; in bend of river; State 83, 1 W. | 500' | 1 _s | Cincinnati | * |
| Smiths Grove | Site 71, DL-LV | 1 NE; RR 3/4 S; road W. | 637' | 2 R ₁ L ₃ | Nashville | * Range, 368 kcs., cont. |
| Warsaw | Site 5A, LV-CV | 1/2 W; US 42 N; river, 1/4 N. | 485' | 2 R ₁ L ₂ | Cincinnati | * Voice, 272 kcs., cont. |
| Williamsburg | Williamsburg | 2 N; RR E; river SE, 1/2 SW; US 25 W, 1/4 E. | 950' | 1 _s | Nashville | * Field maintained. |
| | | | | | | |
| | | | | | | |
| | | | | | | |
| | | | | | | |

LOUISIANA

| CITY | AIRPORT NAME | LOCATION | ELEV. | CLASS | CHART | REMARKS |
|-----------------|----------------------------|--|-------|---|------------|------------------------|
| (A) Alexandria | Esler, army | 11 NE; road W; bayou, 1/4 S; State 309 S. | 92' | 3 _h R ₁ L ₁ S ₂ | Beaumont | Tower, 396 kcs., cont. |
| Alexandria | Hudson | 3-1/2 SE; RR SW; river NE; State 5 NE. | 72' | 1 S ₁ | Beaumont | |
| Arcadia | Site 26, FV-AG | 4-1/2 E; US 80 S; RR S. | 341' | 2 L ₃ S ₁ | Shreveport | * |
| (A) Baton Rouge | East Baton Rouge Parish | 4-1/2 E; US 190, 3/4 S. | 56' | 3 S ₃ | Beaumont | No storage. |
| (A) Baton Rouge | Harding, army | 5-1/2 N; 2-1/2 E of river bend; State 36 E. | 62' | 5 _h R ₂ L ₅ S ₂ | Beaumont | Tower, 272 kcs., cont. |
| Bogalusa | Bogalusa | 2 N; RR E; creek N. | 100' | 2 | Mobile | * Use strip only. |
| Bossier | Joy | 3 N; RR E; river W. | 172' | 1 | Shreveport | * |
| Covington | Site 3, NO-LS | 5 NNE; State 846 W. | 77' | 2 L ₃ | Beaumont | * |
| De Quincy | De Quincy | 1-1/2 SW; State 7 NW; RR NW. | 78' | 1 | Beaumont | * |
| (A) De Ridder | De Ridder, AAB | 3-3/10 WSW; US 190 N; RR, 1 S. | 208' | 3 _h R ₁ S ₂ | Beaumont | Tower, 278 kcs., cont. |

* UNDESIGNATED

LOUISIANA

| CITY | AIRPORT NAME | LOCATION | ELEV. | CLASS | CHART | REMARKS |
|------------------------|---|---|-------|---|-------------|-------------------------------------|
| Donaldsonville | Site 26, HV-NO | 3-1/2 ENE; in bend of river; State 30 W. | 18' | 3 L ₃ | Beaumont | * |
| Hammond | Tangipahoa Parish | 3 ENE; US 190, RR S. | 39' | 2 | Beaumont | * |
| Hodge | Hodge | 1/4 NE; US 167 NW. | 300' | 1 _s | Shreveport | * Cattle on field. |
| (N) Houma | Houma | 3 ESE; State 69 N; RR NE. | 9' | 2 | New Orleans | * Private field. |
| Lafayette | Girard | 2-1/2 NNW; State 5 E. | 39' | 2 S ₃ | New Orleans | Central S part soft in wet weather. |
| (A) Lafayette | Lafayette AFS | 2 SE; RR W. | 40' | 3 R ₁ L ₃ S ₃ | Beaumont | No storage. Voice, 227 kcs., cont. |
| Lake Charles | Lake Charles | 5 SW; road N. | 13' | 1 S ₂ | Beaumont | |
| (A) Lake Charles | Lake Charles AAF | 3 E; US 90, 1/2 N; RR NE. | 12' | 5 _h R ₂ L ₃ S ₂ | Beaumont | Tower, 201 kcs., cont. |
| Many | Hart | 2 SW; State 6, 1 NW. | 242' | 2 | Beaumont | * |
| Metairie (New Orleans) | Jefferson | 7-1/2 NW New Orleans; lake N. | 5' | 1 _s S ₃ | New Orleans | No fuel avail. |
| (A) Monroe | Selman, army | 3 E; RR N; US 80, 1/2 N. | 77' | 4 _h R ₂ L ₃ S ₃ | Shreveport | Tower, 396 kcs., cont. |
| Monroe | Turner | 8-1/2 NNE; US 165, 1/2 W. | 80' | 2 S ₃ | Shreveport | |
| (A) Natchitoches | Natchitoches | 1 S; RR W; RR, lake, 1/2 E; lake N. | 120' | 4 L ₂ S ₃ | Beaumont | Lights on req. |
| (A) New Orleans | Alvin Callender | 8-3/4 SE; State 31 E; RR E. | 10' | 3 L ₄ S ₂ | New Orleans | E/W strip usable in emergency only. |
| (A) New Orleans | New Orleans | 6 NE; RR S; lake N. | 6' | 3 _h R ₂ L ₄ S ₃ | New Orleans | No storage. Tower, 278 kcs., cont. |
| (N) New Orleans | New Orleans Naval Air Base Outlying Field | 5 E; State 1, RR S. | 12' | 2 | New Orleans | F-GR. 130 |
| (N) New Orleans | New Orleans Naval Air Station | 5 N; on lake shore; New Orleans Arpt., 2 E. | 8' | 2 _h L ₂ S ₃ | New Orleans | No storage F-GR. 130 |
| (N) New Orleans | Wedell-Williams, navy | 5-1/2 W; US 90 SE; river, 1/2 S; RR, 1/2 N. | 10' | 3 S ₃ | New Orleans | |
| Oakdale | Oakdale | 4 W; State 22 N. | 123' | 1 | Beaumont | * Cattle on field. |
| Patterson | Harry P. Williams | 2-1/2 W; Bet. US 90, RR. | 9' | 2 L ₄ S ₃ | New Orleans | Lights on req. Beacon not rot. |
| St. Martinville | St. Martin-Levert | 2 N; State 25 E; RR E. | 20' | 1 _s | Beaumont | * |
| (A) Shreveport | Barksdale, army | 5 E; US 71, 1-1/2 SW; RR, 1 N. | 165' | 9 R ₁ L ₄ S ₁ | Shreveport | Tower, 396 kcs., cont. |
| Shreveport | Hutchinson | 16 SE; State 20 E; RR E. | 170' | 1 | Shreveport | * |
| (A) Shreveport | Shreveport | 2 N; river E. | 174' | 3 _h R ₂ L ₄ S ₃ | Shreveport | Tower, 278 kcs., cont. |

LOUISIANA

* UNDESIGNATED

5
LOUISIANA

| CITY | AIRPORT NAME | LOCATION | ELEV. | CLASS | CHART | REMARKS |
|--------------|----------------|---|-------|------------------|------------|---------|
| Shreveport | Stovall | 4 SSW; bet. two RR's; US 171 E. | 300' | 1 S ₃ | Shreveport | |
| (A) Tallulah | Site 36, FV-AG | 2 E; US 65, RR, 1-1/2 NH; US 80, 1-1/4 SW. | 84' | 2 L ₃ | Shreveport | * |
| | | | | | | |
| | | | | | | |
| | | | | | | |

MAINE

| CITY | AIRPORT NAME | LOCATION | ELEV. | CLASS | CHART | REMARKS |
|----------------|--|----------------------------------|-------|---|-----------|--|
| Andover | Andover | 2-1/4 S; State 5 E. | 675' | 1 _S | Lewiston | * |
| (N) Auburn | Androscoggin (Auburn- Lewiston), navy | 4-1/2 SW; RR N, W. | 278' | 2 _h L ₃ S ₃ | Lewiston | All lights except beacon on req. |
| Auburn | Maheux | 2-1/2 SW; road S. | 238' | 1 _S | Lewiston | * |
| Augusta | Augusta | 1 W; US 202 S. | 355' | 2 _h R ₁ L ₅ S ₃ | Lewiston | Fld. lights on req. No storage. Range, 221 kcs., cont. |
| (A) Bangor | Dow, army | 2-1/2 W; RR 1 S; RR 2- 1/2 W. | 160' | 6 _h R ₂ L ₅ S ₃ | Lewiston | 70-140' trees most approaches. No boundary, flood lights; temp. contact. Tower, 278 kcs., cont. |
| (N) Bar Harbor | Bar Harbor, navy | 9 NW; US 3 W. | 67' | 3 _h R ₁ L ₃ S ₃ | Lewiston | Tower, 396 kcs., cont. |
| Belfast | Belfast | 1 SSW; US 3 NW; State 137 E. | 180' | 3 _h | Lewiston | * |
| Biddeford | Biddeford | 2 S; US 1, 1/4 W; RR W. | 120' | 1 | Boston | * |
| (N) Brunswick | Brunswick Naval Air Station | 1-4/5 SE; road SW. | 60' | 6 _h R ₁ S ₁ | Boston | F-GR. 130 |
| Caribou | Caribou | 1/3 N; US 1 E. | 620' | 2 _h S ₃ | Aroostook | No storage. |
| Dexter | Dexter | 3 ESE; road W, S. | 485' | 2 _h | Lewiston | * |
| Eastport | Eastport | 1-1/4 WNW; State 190 NE. | 28' | 2 _h | Lewiston | * |
| Greenville | Greenville | 1-3/4 E; RR 1 S; pond 1 E. | 1050' | 2 | Lewiston | * |
| (A) Houlton | Houlton AAF | 2 E; road N. | 476' | 4 _h R ₂ L ₅ S ₃ | Aroostook | Tower, 201 kcs., cont. |
| (N) Lewiston | Lewiston Auxiliary Air Facility, navy | 5 SW. | | 2 _h S ₁ | Lewiston | |
| Millinocket | Millinocket | 1/2 ESE; State 157 W. | 403' | 4 _h R ₁ S ₁ | Lewiston | * Range, 344 kcs., cont. |

* UNDESIGNATED

MAINE

| CITY | AIRPORT NAME | LOCATION | ELEV. | CLASS | CHART | REMARKS |
|-----------------------|--|-------------------------------|-------|---|-----------|------------------------------------|
| Minot | Maheux | 4-3/10 NNW; State 119 NE. | 685' | 1 _s S ₃ | Lewiston | No storage. |
| Old Town | Old Town | 2 NNW; river N, E. | 115' | 3 _h | Lewiston | * |
| (A) (N) Pittsfield | Pittsfield | 1/2 SSE; State 100, 1/2 W. | 190' | 3 _h S ₃ | Lewiston | |
| (N) Portland | Portland | 2 W; river E. | 50' | 3 _h R ₁ L ₃ S ₃ | Boston | * Range, 206 kcs., cont. F-GR. 130 |
| (A) Presque Isle | Presque Isle AAF | 1 W; road S. | 475' | 5 _h R ₂ L ₄ S ₃ | Aroostook | No repairs. Tower, 230 kcs., cont. |
| Princeton | Princeton | 2 S; US 1, 1 NE. | 250' | 3 _h | Lewiston | * |
| Rangeley | Rangeley | 1-3/4 NW; road E. | 1810' | 1 _s | Lewiston | * |
| (N) Rockland | Rockland Auxiliary Air Facility, navy | 3 SSE; road S, E. | 47' | 3 _h S ₁ | Lewiston | |
| (N) Sanford | Sanford Auxiliary Air Facility, navy | 5 SE; State 109 N. | 260' | 6 _h L ₃ S ₁ | Boston | |
| Skowhegan | Charles Stewart | 1 NE; State 150 W. | 230' | 3 | Lewiston | * |
| Waterville | Waterville | 1-1/2 SW; river 1 E. | 300' | 3 _h L ₅ S ₃ | Lewiston | |
| Winterport | Winterport | 3 WNW; State 139 S. | 175' | 3 _h | Lewiston | * |
| | | | | | | |
| | | | | | | |
| | | | | | | |
| | | | | | | |

MARYLAND

| CITY | AIRPORT NAME | LOCATION | ELEV. | CLASS | CHART | REMARKS |
|---------------|---|--|-------|---|------------|---|
| (A) Aberdeen | Aberdeen Proving Ground Air Base, army | 3 S; RR, 1 NW. | 57' | R ₁ | Washington | No further data avail. Tower, 201 kcs., daylight hours. |
| Annapolis | Annapolis | 4-3/4 SW; creek W; road SE. | 30' | 2 | Washington | * |
| (A) Baltimore | Baltimore AAB | 6-1/2 SE; river W; RR NE. | 10' | 4 _h R ₂ L ₄ S ₃ | Washington | Tower, 278 kcs., cont. |
| Baltimore | Curtiss-Wright | 7 NW; US 140, 1 SW; race track, 1 SE. | 400' | 2 | Washington | * |
| Baltimore | Martin | 10 ENE; RR N; river S. | 18' | 4 _h R ₁ | Washington | * Restricted to Army. Tower, 317 kcs., 7:30 a.m. to 7 p.m. |
| Baltimore | Rutherford-Baltimore | 7 WNW; State 26 N. | 500' | 1 | Washington | * |

MAINE-MARYLAND

* UNDESIGNATED

MARYLAND
ELEV. CLASS

| CITY | AIRPORT NAME | LOCATION | ELEV. | CLASS | CHART | REMARKS |
|----------------------|---|--|-------|--|------------|--|
| (N) Cedar Point | Cedar Point Naval Air Station | 6 NE of Jarboesville. | | 9 _h L ₆ S ₂ | Washington | |
| (N) Clinton | Hyde, navy | 2 WSW; 11 SSE Washington | 220' | 1 S ₃ | Washington | No storage. |
| College Park | College Park | 1/2 SE; US 1, 1/2 W; RR W. | 45' | 1 | Washington | * |
| Cumberland | Mexico Farms | 3 S; river NW; RR E. | 585' | 2 S ₂ | Huntington | |
| (A) Edgewood Arsenal | Edgewood Arsenal, army | 1-1/4 S; RR, 1-1/4 N. | 18' | 1 L ₁ S ₁ | Washington | |
| (A) Fort Meade | Fort Meade, army | 3/5 N of army barracks; in center of reservation | 160' | 1 _s | Washington | |
| Frederick | Stevens | 6 N; US 15 E. | 440' | 1 S ₃ | Washington | |
| Glen Burnie | Glen Burnie | 3/4 E; Baltimore 8-1/2 N. | 20' | 2 | Washington | * |
| Grasonville | Talisman Farm | 2 S; bay SW. | 10' | 2 | Washington | * |
| Greenbelt | Schrom | 1/4 SW; road N. | 150' | 1 | Washington | * |
| Hagerstown | Hagerstown | 4-1/2 N; US 11 E; RR W. | 700' | 3 _h L ₃ S ₃ | Washington | All lights except beacon on req. only. |
| Havre de Grace | Havre de Grace | 2-1/2 SW; US 40, RR NW. | 40' | 1 | Washington | * |
| Hyattsville | Queens Chapel | 1-1/2 W; capitol 5 SW. | 40' | 1 | Washington | * |
| Leeland | Earnshaw CAP #1 | 3/4 SW; RR 3/4 E. | 20' | 2 | Washington | * |
| (N) Priest Point | Priest Point Auxiliary Air Facility, navy | | | 4 _h | Washington | No other data avail. |
| Riverdale | Erco | 2/5 NE; Washington 8 SW; RR W. | 50' | 1 _s | Washington | * |
| Rock Hall | Faybrook Fields | 1-1/2 NNW; State 445 E; bay SW. | 20' | 1 _s | Washington | * |
| Rockville | Congressional | 2 SSE; US 240 E. | 450' | 2 | Washington | * |
| Salisbury | Salisbury | 3 NE; US 13, 1 W; road N | 45' | 1 | Washington | * |
| (A) Salisbury | Salisbury #2, army | 5 SE; State 585 W. | 45' | 3 | Washington | |
| Salisbury | Spring Hill | 5 NW; 1-1/4 NE of Hebron; US 213 SW. | 42' | 1 | Washington | * |
| Taneytown | Taneytown | 2-1/2 NW; State 32 S. | 500' | 1 _s S ₃ | Washington | S approach obstructed. |
| Westminster | CAP Base #332 | 2 N; US 140 E. | 780' | 1 S ₃ | Washington | |
| Worton | Andelot | 5 WNW; bay W. | 25' | 1 | Washington | * |

* UNDESIGNATED

MARYLAND

| | | | | | | |
|--|--|--|--|--|--|--|
| | | | | | | |
| | | | | | | |
| | | | | | | |
| | | | | | | |

MASSACHUSETTS

| CITY | AIRPORT NAME | LOCATION | ELEV. | CLASS | CHART | REMARKS |
|------------------------|--|-----------------------------------|-------|---|--------|---|
| Adams | Adams | 2 S; RR 1/2 W; State 116, 1/2 E. | 1150' | 1 _s S | Albany | Storage available |
| Agawam | Agawam | 1 SSE; river E; US 5A 1/4 W. | 55' | 1 _s S ₃ | Albany | No storage |
| Auburn | Auburn | 1-1/2 SW; US 20 N. | 700' | 1 _s | Boston | * |
| (A) Ayer (Fort Devens) | Fort Devens AAF | 1 NW; RR E; river 1/2 W. | 250' | 4 _h R ₁ L ₁ S ₃ | Boston | Portable floods, contact lights avail. Tower, 227 kcs., cont. |
| (A) Bedford | Bedford AAF | 1 S; Concord 4 WSW. | 130' | 4 _h R ₁ L ₅ S ₃ | Boston | Tower, 212 kcs., daylight hours |
| (N) Beverly | Beverly Aux. Air Facility, Coast Guard | 5 NW | | | Boston | No data avail. |
| Beverly | John Mountan | 2-1/2 NW; road SE. | 95' | 3 _h | Boston | * Obat. light on office bldg. |
| Bolton | Balboni | 2 W; State 117, 1 NW; RR 1-1/2 S. | 380' | 1 _s | Boston | * |
| (A) Boston (N) | The Commonwealth | 1-1/2 NE in harbor; RR NW. | 12' | 3 R ₂ L ₄ S ₃ | Boston | * Tower, 278 kcs., cont. |
| (N) Boston (Squantum) | Squantum Naval Air Station | 4-1/2 SSE; bay N, W. | 8' | 3 _h R ₁ L ₃ S ₂ | Boston | No boundary lights. Tower, 323 kcs., cont. F-GR. 130 |
| Brockton | Brockton | 2 S; State 28 E. | 128' | 1 _s | Boston | * |
| Brookfield | Brookfield's | 1 W; RR SW; State 9 N. | 640' | 1 S | Albany | Storage available |
| Canton | | | | | | See Norwood-Canton |
| Carver | Griffith Landing | 1-3/4 NE; roads SW, NW. | 125' | 1 _s | Boston | * |
| Chatham | Chatham | 2 WNW; road NW; pond SE. | 20' | 1 | Boston | * |
| (A) Chicopee Falls | Westover, army | 3 NE; river 2-1/2 W. | 244' | 6 _h R ₂ L ₅ S ₃ | Albany | Tower, 396 kcs., cont. |
| Edgartown | Edgartown | 2 S; roads E, NW | 5' | 2 | Boston | * |
| Essex | Essex | 1 NNW; State 121 E. | 20' | 1 _s | Boston | Use in emergency only - hazardous |

MARYLAND MASSACHUSETTS

* UNDESIGNATED

MASSACHUSETTS

| CITY | AIRPORT NAME | LOCATION | ELEV. | CLASS | CHART | REMARKS |
|--------------------------------|--------------------------------|--|-------|--|--------|--------------------------------|
| (A) Falmouth (Camp Edwards) | Otis, army | 8-3/4 NE; State 28, 2 W. | 115' | 4 _h L ₁ S ₃ | Boston | |
| Fitchburg | Fitchburg-Leominster | 2 SE; bet. RRs; river W. | 340' | 3 _h S ₃ | Boston | |
| Framingham | Framingham | 1 S; road E; RR 1/2 W. | 199' | 1 | Boston | * |
| Gardner | Gardner | 2-1/2 SW; State 2, 1 N. | 1040' | 1 | Albany | * |
| Great Barrington | Tracy | 2 W; State 71 S; river N. | 725' | 1 S | Albany | Storage available |
| Groton | Groton | 4-1/2 NW; RR W; road E. | 280' | 1 | Boston | * |
| Haverhill | Haverhill | 2 NE; Lake S; road NW. | 125' | 1 | Boston | * |
| (A) Hyannis | Hyannis, army | 1/2 N; RR, road E; State 132 SW. | 15' | 3 _h L ₁ S ₁ | Boston | Flood lights |
| Lawrence | Lawrence | 3 NE; lake E; river W. | 155' | 3 _h | Boston | * |
| (N) Mansfield | Mansfield Naval Outlying Field | 2 SSE; RR NE. | 110' | 1 L S ₃ | Boston | Portable floods. No storage |
| Marlboro | Marlboro | 2 E; reservoir-1/4 S. | 270' | 1 _s | Boston | * |
| Mendon | Mendon | 1/2 S; State 16 N. | 450' | 1 | Boston | * |
| (N) Nantucket | Nobadeer | 2-1/2 SE; road N. | 15' | 3 _h | Boston | * |
| (A) New Bedford | New Bedford, army | 3-1/2 NW; roads N; SW | 60' | 2 _h S ₃ | Boston | No storage |
| Newburyport | Plum Island | 2 SE; road N. | 15' | 2 | Boston | * |
| Northampton | La Fleur | 4/5 NE; river NE; race track SW. | 120' | 2 L S ₃ | Albany | Flood lights avail. No storage |
| North Grafton | Grafton | 1/5 S; State 122 E; river N, E. | 450' | 2 S ₃ | Boston | |
| Norwood | Norwood | 1-1/8 E; river E. | 54' | 3 _h | Boston | * |
| Norwood-Canton | Boston-Metropolitan | 2-2/5 SE; river W. | 50' | 1 S ₃ | Boston | |
| Oak Bluffs | Oak Bluffs | 1 SSW; road W. | 20' | 1 | Boston | * |
| Orange | Orange | 2 SE; 2-1/2 SW of Athol; US 202, 1/2 SE. | 550' | 1 S _s S ₃ | Albany | |
| Oxford | Oxford | 1-1/4 S; State 12 SE. | 500' | 1 _s | Boston | * |
| Palmer | Metropolitan | 5 N; river E; mtn. 1 E. | 400' | 1 S _s S ₃ | Albany | |
| Pittsfield | Site 3, AZ-BW | 2 SW; US 20 NW. | 1130' | 1 L ₃ S ₁ | Albany | * |

* UNDESIGNATED

MASSACHUSETTS

| CITY | AIRPORT NAME | LOCATION | ELEV. | CLASS | CHART | REMARKS |
|--------------------|----------------------------------|--------------------------------------|-------|--|--------|---|
| Plymouth | Sherman | 4-1/2 SW; road NW. | 140' | 1 | Boston | * |
| Provincetown | Provincetown | 2 NW; coast station 1/2 NE. | 3' | 1 | Boston | * |
| Revere | Muller | 1-1/2 NW; State 60 S. | 30' | 1 | Boston | * |
| Rochester | Rochester-Marion | 1 E; State 105 N. | 22' | 1 _s | Boston | * |
| Rowley | Rowley | 1-1/2 NW; US 1 W. | 40' | 1 _s | Boston | * |
| Seekonk | Providence | 3 SE; road NE. | 25' | 1 | Boston | * |
| South Easton | Ames | 1 NW; 4 SW of Brockton; State 138 W. | 120' | 1 | Boston | * |
| (N) South Weymouth | South Weymouth Naval Air Station | 1 S | | L ₂ S ₂ | Boston | Lighter than air landing mat. 6 mooring circles |
| Springfield | Springfield | 2-1/2 NE; RR S. | 200' | 2 L ₂ S ₃ | Albany | No beacon. Boundary lights on request |
| Taunton | King | 4 ESE; RR N; road NE. | 45' | 1 _s | Boston | * |
| Turners Falls | Turners Falls | 2 ESE; State 2A S; river N. | 350' | 2 S ₃ | Albany | No storage |
| Tyngsboro | Tyngsboro | 2-2/5 NNW; US 3, 3/10 W. | 100' | 1 _s S ₁ | Boston | |
| West Barnstable | Cape Cod | 2 SW; road E; lake SW. | 100' | 2 | Boston | * |
| Westboro | Turnpike | 2 WNW; State 9, 1/2 N; pond S. | 310' | 1 _s S ₃ | Boston | |
| Westfield | Barnes | 2-1/2 NE; State 10 W. | 265' | 3 _h R ₁ S ₃ | Albany | No storage. Range, 230 kcs., cont. |
| | | | | | | |
| | | | | | | |
| | | | | | | |
| | | | | | | |

MICHIGAN

| CITY | AIRPORT NAME | LOCATION | ELEV. | CLASS | CHART | REMARKS |
|---------|--------------|------------------------------|-------|------------------|-----------|---------|
| Adrian | Adrian City | 2-1/2 SW; State 52, 1-1/4 E. | 750' | 1 S ₁ | Chicago | |
| Allegan | Allegan | 1 E; RR S; State 118 N. | 850' | 1 | Milwaukee | * |
| Alma | Alma | 1 NE; US 27 and river SE. | 750' | 2 | Milwaukee | * |

MASSACHUSETTS - MICHIGAN

* UNDESIGNATED

MICHIGAN

| CITY | AIRPORT NAME | LOCATION | ELEV. | CLASS | CHART | REMARKS |
|--------------------|-----------------------------|-------------------------------------|-------|---|---------------|------------------------|
| (A) Alpena | Alpena AAF | 7 NNW; US 23, RR 2 S; dam 1 NE | 650' | 6 | Green Bay | |
| Amasa | Amasa | 4 N; US 141 W; RR S. | 1600' | 1 _s | Lake Superior | * |
| Ann Arbor | Ann Arbor | 3 S; State 17 E; RR E, S. | 840' | 2 L ₃ S ₃ | Detroit | |
| Atlanta | Atlanta | 1/2 SE; State 32 N. | 995' | 2 | Green Bay | * |
| Au Gres | Au Gres | 1/2 NW; RR, US 23 S; road E. | 590' | 1 | Lake Huron | * |
| Baldwin | Baldwin | 1 S; State 37 W; RR 1/4 W. | 835' | 1 | Milwaukee | * |
| (A) Battle Creek | Kellogg, army | 3 W; RR bed W; road S, E. | 925' | 4 _h R ₂ S ₃ | Milwaukee | Tower, 396 kcs. cont. |
| Bay City | James Clements | 1-1/2 S; river S, W; road E. | 599' | 3 L ₄ S ₃ | Detroit | |
| (A) Bay City | Tri City | | | | | See Saginaw, Michigan |
| Belding | Belding | 1-1/4 W; State 66 E; State 44 S. | 790' | 2 S ₂ | Milwaukee | |
| Benton Harbor | Ross | 2 ENE; US 12 S. | 640' | 1 S ₃ | Milwaukee | |
| Big Lake | Big Lake Auxiliary | 7 SW of Baraga; trail W. | 1100' | 1 | Lake Superior | * |
| Big Rapids | Site 5, GR-TG | 2 N; RR E; US 131 E. | 932' | 3 L ₃ S ₃ | Milwaukee | No storage |
| Blaney | Blaney Park | 1/10 W; road S; lake N. | 850' | 1 | Lake Superior | * |
| Brevort | Brevort | 1 NW; US 2 S. | 620' | 1 _s | Lake Superior | * |
| Cadillac | Saunders, Site 23, TL-VC | 1-3/4 NNW; RR E; road N. | 1297' | 2 L ₂ | Green Bay | |
| Calumet | Houghton County | Just E; RR W. | 1200' | 1 S ₃ | Lake Superior | No storage |
| Caro | Caro | 3 SW; State 61, RR SE. | 741' | 1 _s | Detroit | * |
| Cheboygan | Cheboygan County | 2 W; road S. | 647' | 2 | Green Bay | * |
| Clare | Doherty | 1 NE; road W; creek S. | 840' | 1 | Milwaukee | * |
| Coldwater | Legg | 1/2 NW; lake 1/2 W. | 990' | 1 | Chicago | * |
| Crystal Falls | Dr. A.L. Height | 1 E; US 2 S; river SW. | 1400' | 2 | Lake Superior | * |
| Detroit (Dearborn) | Burns | 12 W; US 12 S; US 24 E; RR N. | 610' | 1 _s S ₁ | Detroit | |
| Detroit | Detroit City | 5 NE; US 25 E; RR S. | 625' | 4 _h R ₁ L ₄ S ₃ | Detroit | Tower, 278 kcs., cont. |

* UNDESIGNATED

MICHIGAN

| CITY | AIRPORT NAME | LOCATION | ELEV. | CLASS | CHART | REMARKS |
|-----------------------------|------------------------------|---|-------|---|---------------|---|
| Detroit (Dearborn) | Ford | 9 WSW; river N; blvd. S. | 600' | 3 _h L ₄ S ₁ | Detroit | Lights on request |
| Detroit (Dearborn) | Haggerty | 5 SW; RR N, W; State 153 S. | 600' | 1 S ₂ | Detroit | |
| Detroit (Roseville) | Hartung | 12 NE; US 25 E. | 640' | 2 S ₃ | Detroit | |
| (N) Detroit (Grosse Ile) | Grosse Ile Naval Air Station | 20 S; S end island. | 590' | 2 R ₁ L ₄ S ₃ | Detroit | Tower, 269 kcs., 8 a.m. - 10 p.m. F-GR. 130 |
| (N) Detroit (Fraser) | Thomas B. Joy | 10 NNE; 1/2 E of Fraser; State 97 W; US 25 E. | 610' | 1 S ₃ | Detroit | |
| Detroit (Plymouth) | Wayne County National | 17 W; RR, US 12 N; 6 E of Plymouth. | 650' | 1 S ₃ | Detroit | |
| Eaton Rapids | Miller | 1 E; State 50, 3/4 N. | 900' | 2 S ₂ | Milwaukee | |
| Escanaba | Escanaba | 3 SW; State 35, 1/4 E; road N. | 594' | 2 S ₃ | Green Bay | |
| Farmington | Krist-Port | 3 NNE at junction of roads; US 24, 4 E. | 860' | 2 S ₂ | Detroit | |
| Flint | Bishop | 4 SW; State 121 N; US 23, 2 E. | 760' | 4 _h R ₁ L ₁ S ₃ | Detroit | Floods. Tower, 278 kcs., 9 a.m. - 6 p.m. |
| Frankfort | Frankfort | 1-1/2 E; State 115 N; RR 1 S. | 650' | 2 | Green Bay | Designated landing areas for gliders only |
| Gaylord | Clyde Wilkes | 1 W; State 32 S; RR N. | 1350' | 1 | Green Bay | * |
| Gladwin | Site 18, TL-VC | 1/4 S; race track E; river W. | 780' | 2 L ₃ | Milwaukee | * |
| (A) Grand Rapids | Kent County | 4-1/2 SSE; US 131, 1 W; RR NE. | 678' | 3 _h R ₁ L ₄ S ₃ | Milwaukee | Range, 329 kcs., cont. |
| (A) Grayling | Grayling AAF | 1 NW; RR W; US 27 E. | 1134' | 3 _h S ₁ | Green Bay | |
| Grayling | Mason's | 12 ESE; State 72 S. | 1000' | 3 S ₂ | Green Bay | Usable only by permission |
| Greenville | Montcalm County | 2 S; State 66 W; RR 1-1/4 E. | 800' | 1 S ₂ | Milwaukee | |
| Gwinn | Gwinn | 2 E; encircled by lakes; State 35 S. | 1170' | 1 _s | Lake Superior | * |
| Hammond | Hammond Bay | 1-1/2 ESE; State 91 and Lake Huron N. | 670' | 1 | Green Bay | * |
| Harbor Beach | Poschke's Harbor Beach | 2-1/2 W; road S. | 781' | 1 _s | Detroit | * |
| Harrison | Harrison | 2 N; US 27 E. | 1100' | 1 | Green Bay | * |
| Harrieville | Harrisville | 1-1/2 NNE; US 23, RR E. | 630' | 1 _s | Green Bay | * |
| Hessel | Hessel | 1-1/2 N; State 134 W. | 620' | 1 _s | Lake Superior | * |
| Hillman | Hillman | 3 NW; lake 1/4 NW; road W. | 995' | 1 | Lake Huron | * |

MICHIGAN

* UNDESIGNATED

MICHIGAN

| CITY | AIRPORT NAME | LOCATION | ELEV. | CLASS | CHART | REMARKS |
|-----------------|-----------------------|--------------------------------------|-------|---|---------------|------------------------|
| Hillsdale | Hillsdale | 1 NW; State 99, RR E. | 1070' | 1 _s | Chicago | * |
| Holland | Park Township | 3 WNW; lake 1 S; roads N, E. | 612' | 1 L ₄ S ₃ | Milwaukee | No beacon |
| Houghton | Houghton-Hancock | 1 E; State 55, lake E. | 605' | 2 | Lake Superior | * |
| Houghton Lake | Houghton Lake | 2 NW; State 55, lake NE. | 1150' | 2 | Green Bay | * |
| Howell | Howell | 1 N; lake 1/2 E; RR W. | 930' | 1 S ₃ | Detroit | |
| Indian River | Calvin Campbell | 1 ESE; road N; RR 1 W. | 611' | 1 | Green Bay | * |
| Ionia | Ionia County | 2 S; State 14 W. | 810' | 1 S ₂ | Milwaukee | |
| Iron Mountain | Ford | 2 W; river W. | 1160' | 2 | Green Bay | * |
| Ironwood | Joseph Meigher | 5 NNE; RR 1 S; road S. | 1506' | 1 S ₃ | Duluth | |
| Ishpeming | Ishpeming-Dexter | 6-1/2 W; RR 1-1/4 S; US 41 N. | 1570' | 1 | Lake Superior | * |
| Jackson | Reynolds | 2-1/2 WNW; RR, US 12 S. | 990' | 3 _h L ₅ S | Milwaukee | Storage |
| Kalamazoo | Austin Lake | 9 S; lake N; RR 1/4 E. | 860' | 2 S ₃ | Milwaukee | |
| Kalamazoo | Lindbergh | 4 SSE; road W; RR E. | 864' | 3 _h L ₁ S ₃ | Milwaukee | |
| Kalkaska | Kalkaska | 1/4 W; US 131, RR 1/2 E. | 1020' | 1 | Green Bay | * |
| Lakeland | Lakeland Country Club | 1 NE; RR S; lake NE. | 700' | 1 _s | Detroit | * |
| Lansing | Capital City | 5 NW; US 16, RR S. | 860' | 3 _h R ₁ L ₄ S ₃ | Milwaukee | Range, 206 kcs., cont. |
| Laurium | Houghton County | | | | | See Calumet |
| Loretto | Norway Township | 2 S; 5 SE of Norway; road E; lake N. | 860' | 1 | Green Bay | * |
| Ludington | Mason County | 1 NE; US 10 S. | 640' | 2 | Milwaukee | * |
| Mackinac Island | Mackinac Island | 2 W; road N. | 581' | 1 | Green Bay | * |
| Mackinaw City | Mackinaw City | 5 S; US 31 E; RR W. | 700' | 1 | Green Bay | * |
| Manistee | Manistee-Blacker | 5 NE; river 1 S; US 31 N. | 598' | 1 | Green Bay | * |
| Manistique | Schoolcraft County | 4 ENE; US 2, lake S. | 613' | 2 | Green Bay | * |
| Manistique | Steuben | 19 NW; Steuben 7 NE. | 830' | 1 _s | Lake Superior | * |

* UNDESIGNATED

| MICHIGAN | | | | | | |
|-----------------|--------------------------|---|-------|---|---------------|------------------------------------|
| CITY | AIRPORT NAME | LOCATION | ELEV. | CLASS | CHART | REMARKS |
| Marenisco | Marenisco | 2 E; US 2 N. | 1551' | 1 | Lake Superior | * |
| Marine City | Vagabond | 5 W; road N. | 616' | 1 _s | Detroit | * |
| Marquette | Marquette County | 7 W; US 41 S. | 1412' | 2 | Lake Superior | * |
| Marshall | Brooks | 1 S; US 27 W; river N. | 950' | 2 L ₃ S ₃ | Milwaukee | |
| Menouinee | Menominee County | 5 NE; State 35 E; bay E. | 590' | 2 | Green Bay | * |
| Midland | Jack Barstow | 2 NE; RR 1-1/2 S; US 10 W. | 635' | 2 S ₂ | Milwaukee | |
| Midland | Tri-City | | | | | See Saginaw, Michigan |
| Mio | Mio | 1-1/2 N; State 72 W. | 1050' | 1 | Green Bay | * |
| Monroe | Monroe | | | | | See Newport, Michigan |
| Moran | Moran | 1-1/2 NW; road, RR E. | 701' | 1 _s | Lake Superior | * |
| (A) Mt. Clemens | Selfridge, army | 3 E; river S; lake NW. | 575' | 2 _h R ₂ L ₁ S ₃ | Detroit | Tower, 396 kcs., cont. |
| Mt. Pleasant | Mt. Pleasant | 2-1/2 NE; RR W; State 20, 1/2 S. | 760' | 2 S ₂ | Milwaukee | |
| Munising | Alger County | 4-1/2 SSE; US 13 E. | 850' | 2 | Lake Superior | * |
| (A) Muskegon | Muskegon County | 3-1/2 SSE; US 31 E; Lake Mona N. | 627' | 3 _h R ₁ L ₃ S ₂ | Milwaukee | Range, 263 kcs., cont. |
| Newberry | Luce County | 4 SE; State 28 S. | 872' | 2 | Lake Superior | * |
| Newport | Monroe | 3-1/2 SSE; State 56 SE; 5 NE of Monroe. | 588' | 1 _s S ₃ | Cleveland | |
| Niles | Niles | 1 NE; State 60, 1/2 S; RR N. | 740' | 2 S ₃ | Chicago | |
| Northport | Clinton F. Woolsey | 3-1/2 NW; road S; lake NNE. | 700' | 1 | Green Bay | * |
| Onaway | Onaway | 1/2 N; State 211 W; RR S. | 770' | 1 | Green Bay | * |
| Ontonagon | Ontonagon County | 1 E; golf course; road S. | 605' | 1 | Lake Superior | * |
| (A) Oscoda | Oscoda AAF | 4 NW; US 23 E; Van Etton Lake E. | 620' | 4 _h R ₁ L ₂ S ₂ | Lake Huron | Tower, 278 kcs., 9 a.m. to 12 p.m. |
| Owosso | Shiawassee County | 1-1/4 E; State 21 N; stream S. | 842' | 1 _s S ₂ | Milwaukee | |
| Oxford | Oxford | 1/2 S; State 24 E; RR W. | 1000' | 1 _s | Detroit | * |
| Pellston | Pellston, Site 33, TL-VC | 3/4 N; US 31, RR E. | 707' | 2 _h L ₃ | Green Bay | * |

MICHIGAN

* UNDESIGNATED

MICHIGAN

| CITY | AIRPORT NAME | LOCATION | ELEV. | CLASS | CHART | REMARKS |
|--------------------------------|-------------------------|---|-------|---|---------------|---|
| Petoskey | Petoskey-Harbor Springs | 3 NE; State 131 E; Bay W. | 620' | 1 | Green Bay | * |
| Plymouth | Mettetal | 1-1/2 SSL; roads W, N; RR E. | 700' | 1 S ₃ | Detroit | |
| Plymouth | Triangle | 2 ESE; lake N; US 12 S. | 736' | 2 S ₂ | Detroit | |
| Pontiac | Allens | 6 NNE; State 24 E; RR W. | 1020' | 1 _a S ₂ | Detroit | |
| Pontiac | Pontiac | 6 NW; State 59 S. | 970' | 1 _h L ₄ S ₃ | Detroit | |
| Port Huron | Baker | 2-1/2 NW; in bend of river. RR NNE. | 585' | 1 _s S ₃ | Detroit | |
| Port Huron | Port Huron | 5-1/2 SW; US 25 SSE. | 650' | 2 S ₃ | Detroit | |
| (A) (N) Raco | Raco, army - navy | 4 WSW; RR, State 28 N. | 820' | 2 | Lake Superior | |
| Rexton | Rexton | 1-1/2 WSW; RR, US 2, 1/4 N. | 900' | 1 | Lake Superior | * |
| Rogers City | Presque Isle County | 1/2 SE; State 65 E. | 619' | 2 | Green Bay | * |
| (A) Romulus | Romulus AAF | 3 E; 16 SW of Detroit; RR N; roads E, W, S. | 630' | 3 _h R ₂ L ₄ S ₃ | Detroit | Tower, 219 kcs., cont. |
| Roscommon | Alternate | 2-1/2 SE; RR NE. | 1100' | 3 | Green Bay | * |
| Roseville | Hartung | | | | | See Detroit (Roseville) |
| Saginaw | Barry | 2-1/2 SW; river S; road W, N. | 599' | 1 S ₃ | Detroit | |
| Saginaw | Saginaw City | 4 E; RR 1/2 N, 1/2 S. | 593' | 2 _h L ₄ S ₃ | Detroit | |
| (A) Saginaw (Bay City-Midland) | Tri City, army | 10 NW; road W, S; RR 1 SW. | 660' | 5 _h | Milwaukee | |
| St. Helen | St. Helen Auxiliary | 1/2 SE; RR NE; State 76 NE. | 1153' | 1 | Green Bay | * |
| St. Ignace | Mackinac County | 2 NNW; US 2, 1/2 E; lake W. | 600' | 2 S ₂ | Green Bay | |
| (A) Sault Ste. Marie | Sault Ste. Marie, army | 1 S; US 2 E. | 706' | 3 _h L ₄ S | Lake Superior | Storage available |
| Sidnaw | Prickett | 1/4 N; RR SE, SW. | 1300' | 1 | Lake Superior | * |
| Simar | Simar | 2 E; US 35 S. | 1093' | 1 | Lake Superior | * |
| Sturgis | Kirsch | 1 NW; RR E; lake W. | 825' | 1 | Chicago | * |
| Tecumseh | Tecumseh | 1 N; State 52 W; RR W. | 815' | 1 S ₃ | Detroit | No storage |
| (N) Traverse City | Traverse City, navy | 2 SE; RR NE; road W. | 626' | 3 _h R ₁ L ₃ | Green Bay | No beacon. Range, 379 kcs., cont. F-GR. 130 |

* UNDESIGNATED

| MICHIGAN | | | | | | |
|---------------|---|--|-------|---|---------------|--|
| CITY | AIRPORT NAME | LOCATION | ELEV. | CLASS | CHART | REMARKS |
| (A) Utica | Peckard Motor Car Co. Proving Grounds, army | 2-1/2 N; road E; surrounded by race track. | 640' | 4 | Detroit | |
| Utica | Wings (C.A.P. Training Base) | 2-1/2 SW; State 53 E.; RR E. | 630' | 2 | Detroit | * |
| Vanderbilt | Vanderbilt | 1/2 NW; US 27, 1/4 E, N. | 1100' | 1 _s | Green Bay | * |
| Walsh | Walsh | 1/2 N; US 28, RR S. | 780' | 1 _s | Lake Superior | * |
| Waters | Waters | 1/5 E; US 27, RR W. | 1225' | 1 _s | Green Bay | * |
| Watersmeet | Watersmeet | 1 NE; US 45, 3/4 W; RR SSE. | 1581' | 1 | Lake Superior | * |
| Wayne | Stinson Aircraft | 1-1/2 SSW; RR E; State 17 S. | 632' | 2 S ₃ | Detroit | No storage |
| White Cloud | Newaygo County | 1/2 N; State 37 E. | 872' | 1 _s | Milwaukee | * |
| Wyandotte | Hance | 2-1/2 W; US 25 NW. | 590' | 2 S ₃ | Detroit | |
| Ypsilanti | McEhnan | 2-7/10 S; road E, S; creek N. | 751' | 1 S ₂ | Detroit | |
| (A) Ypsilanti | Willow Run, | 4 E; RR N; river S. | 710' | 6 _h R ₁ L ₅ S ₃ | Detroit | Floods on req. Restricted to Army, radio-equipped planes. Tower, 245 kcs., 7:30 a.m. to 11:30 p.m. |
| Ypsilanti | Ypsilanti | 4 SW; US 23 E; RR 1/2 NW. | 840' | 1 S ₃ | Detroit | |
| | | | | | | |
| | | | | | | |

| MINNESOTA | | | | | | |
|------------|--------------|-------------------------|-------|--|-------------|-----------------------|
| CITY | AIRPORT NAME | LOCATION | ELEV. | CLASS | CHART | REMARKS |
| Albert Lea | Albert Lea | 2 N; RR 1/2 E. | 1255' | 2 | Dubuque | |
| Alexandria | Alexandria | 1-3/4 SW; lake NW. | 1424' | 2 R ₁ L ₃ S ₃ | Twin Cities | Range, 278 kcs. cont. |
| Appleton | Appleton | 1-1/2 NNE; river 1/2 E. | 1020' | 2 | Twin Cities | * |
| Austin | Decker | 1-7/10 E; US 16 N. | 1224' | 2 S ₂ | Dubuque | |
| Bemidji | Bemidji | 2-1/2 NW; RR W; US 2 S. | 1365' | 2 S ₃ | Duluth | |
| Benson | Benson | 1-1/2 NW; RR, US 12 W. | 1031' | 1 | Twin Cities | * |

MICHIGAN—MINNESOTA

* UNDESIGNATED

MINNESOTA

| CITY | AIRPORT NAME | LOCATION | ELEV. | CLASS | CHART | REMARKS |
|------------------|----------------------------------|---|-------|---|-------------|--------------------------------------|
| Blue Earth | Blue Earth | 3 S; RR E. | 985' | 1 S ₂ | Dubuque | |
| Brainerd | Brainerd | 1-1/2 SE; State 218 W. | 1210' | 1 | Duluth | * |
| Brainerd | Gull Lake | 9 WNW; golf course N; lake 1 N. | 1250' | 2 | Duluth | * |
| Cloquet | Cloquet | 3 SW; State 33 E; US 210. 1 E. | 1301' | 1 | Duluth | * |
| Crookston | Crookston | 3 NNW; RR N; US 75 E. | 875' | 1 | Fargo | * |
| Duluth | Williamson-Johnson | 5-1/2 NW; lake 2 N; US 53 1 S. | 1417' | 3 _h L ₁ S ₃ | Duluth | |
| Ely | Ely | 1-1/2 ESE; State 1 W. | 1423' | 1 | Duluth | Storage available |
| Faribault | Faribault | 2 SSE; US 65 W. | 1060' | 1 S ₁ | Twin Cities | |
| Fergus Falls | Fergus Falls | 4 W; RR N. | 1160' | 1 _s S ₂ | Fargo | Use Strips only; rough, rolling |
| Frontenac | Site 29B, CG-Twin Cities | 1/2 SE; US 61 S. | 775' | 3 R ₁ L ₃ S ₁ | Twin Cities | * Voice, 278 kcs., cont. |
| Grand Marais | Grand Marais | 1/2 NE; US 61 S. | 725' | 1 _s | Duluth | * |
| Grand Rapids | Grand Rapids Village | 1-1/2 SE; lake bed NE. | 1293' | 1 S ₃ | Duluth | No storage |
| Grand Rapids | Otis Lodge | 8 SW; lake S. | 1293' | 2 S ₂ | Duluth | |
| Hector | Hector | 1/2 SE; US 212, RR N. | 1100' | 1 S ₁ | Twin Cities | |
| Hibbing | Hibbing | 5 SE; lake 1-1/2 NWE. | 1496' | 3 _h S ₃ | Duluth | No storage |
| (A) Lake Elmo | Flyn, army | 12 E of St. Paul. | 1000' | 1 S ₃ | Twin Cities | No storage. Temp. Army glider train. |
| (A) Lake Elmo | Lake Elmo, army | 1/2 NE; State 212 W. | 1000' | S ₁ | Twin Cities | |
| (A) Little Falls | Camp Ripley, army. | 7 N; US 371, 2 E; river 1-1/2 E. | 1150' | 4 S ₂ | Duluth | |
| Madison | Site 11, HR-MP | 1 S; US 75, 1/2 W. | 1086' | 2 L ₂ | Aberdeen | * |
| Mankato | Mankato | 2 SE; State 22, 1 W. | 996' | 2 L ₁ S ₃ | Twin Cities | Flood lights available |
| Marshall | Marshall | 1 W; State 19 S. | 1167' | 3 S ₃ | Twin Cities | No storage |
| Mayer | Sells | 1 S; US 25 W. | 750' | 1 _s | Twin Cities | * |
| (N) Minneapolis | Cedar, navy | 9 S; RR W; State 36 E. | 850' | 2 S ₃ | Twin Cities | |
| (N) Minneapolis | Minneapolis Naval Air Station | 6-1/2 SE; Fort Snelling E. State 5 SE. | 832' | 4 _h R ₂ L ₄ S ₃ | Twin Cities | Tower, 278 kcs., cont. F-GR. 130 |

* UNDESIGNATED

MINNESOTA

| CITY | AIRPORT NAME | LOCATION | ELEV. | CLASS | CHART | REMARKS |
|--------------------|-------------------------------|---------------------------------|-------|---|-------------|--|
| (N) Minneapolis | Nicollet, navy | 10 S; road W. | 850' | 1 _s S ₂ | Twin Cities | |
| Minneapolis | Victory | 7 N; river 1/4 E. | 860' | 2 S ₃ | Twin Cities | |
| Monticello | Monticello | 1 NNE; State 25 S. | 940' | 4 S ₃ | Twin Cities | No storage |
| Morris | Morris | 2-1/2 SW; State 28, RR N. | 1131' | 2 S ₃ | Twin Cities | |
| New Brighton | University of Minnesota | 2-1/2 NE; US 8 W. | 909' | 2 S ₃ | Twin Cities | No storage |
| Park Rapids | Park Rapids | 1/2 W; State 34 S. | 1475' | 2 | Duluth | * |
| Redwood Falls | Redwood Falls | 1-3/4 E; US 19 S. | 1025' | 1 | Twin Cities | * |
| Robbinsdale | Robbinsdale | 1 NNW; RR, US 52 E. | 879' | 1 _s S ₃ | Twin Cities | |
| Rochester | Rochester | 1-1/4 SSE; State 63, RR W. | 1021' | 2 _h R ₁ L ₄ S ₃ | Twin Cities | Range, 236 kcs., cont. |
| Rochester | Rochester Glider Port | 8 ENE; road W; State 2, 1 N. | 1280' | 2 | Twin Cities | Designated landing area for gliders only |
| St. Cloud | Whitley Memorial | 1-1/2 NW; river NW. | 1034' | 3 L ₃ S ₃ | Twin Cities | |
| (A) St. Paul | St. Paul (Holman Field), army | 1-1/2 SE; river E. | 703' | 4 _h R ₁ L ₄ S ₃ | Twin Cities | Tower, 4220 kcs., 8 a.m. to 12 p.m. |
| (N) South St. Paul | McInnis, navy | 1-3/4 S; river 1 E; State 56 E. | 800' | 1 _s S ₂ | Twin Cities | |
| Springfield | Springfield | 1/2 W; US 14 N. | 930' | 2 | Twin Cities | * |
| Stanton | Carleton | 1/2 NE; RR W; State 19 S. | 870' | 2 S ₃ | Twin Cities | |
| Taylor Falls | Taylor Falls | 1-1/2 WSW; US 8, RR S. | 950' | 1 S ₃ | Twin Cities | |
| Virginia | Virginia | 1-2/5 SW; between RRs. | 1429' | 2 S ₁ | Duluth | |
| Waseca | Waseca | 1-1/2 S; RR W. | 1150' | 3 | Twin Cities | * |
| White Bear Lake | Northport | 3-1/2 E; lake W; State 96 N. | 1000' | 1 S ₃ | Twin Cities | |
| Willmar | Willmar, Site 16, HR-MP | 1-1/2 WSW; State 40 S. | 1125' | 2 S ₃ | Twin Cities | No storage. |
| Winona | Conrad | 3-1/2 NW; between RRs. | 650' | 2 L ₃ S ₃ | Twin Cities | |
| Worthington | Worthington | 1-2/5 N; US 59 E. | 1580' | 1 | Dubuque | * |
| | | | | | | |
| | | | | | | |

MINNESOTA

* UNDESIGNATED

MINNESOTA

| CITY | AIRPORT NAME | LOCATION | ELEV. | CLASS | CHART | REMARKS |
|------|--------------|----------|-------|-------|-------|---------|
| | | | | | | |

MISSISSIPPI

| CITY | AIRPORT NAME | LOCATION | ELEV. | CLASS | CHART | REMARKS |
|-----------------|-------------------------------------|--|-------|---|-------------|--|
| (A) Aberdeen | Stinson | 3 NW; US 45 NE. | 239' | 2 | Birmingham | * |
| (A) Batesville | Site 29, NO-LS | 3 W; State 6 SE. | 205' | 1 L ₃ | Little Rock | * |
| Beulah | Beulah | 3/4 SE; State 1, 1/2 W. | 140' | 1 _s | Shreveport | * |
| (A) Biloxi | Keesler, army | 2 W; road S; golf course E. | 21' | 6 _h R ₁ L ₅ S ₃ | Mobile | No boundary lights. Tower, 201 kcs. cont. |
| Brookhaven | Ulmer | 1-1/2 N; US 51, 1/2 E; RR W | 500' | 2 | Beaumont | * |
| Clarksdale | Clarksdale | 1-1/2 SE; US 61 NW | 175' | 1 L ₁ S ₃ | Little Rock | |
| (A) Clarksdale | Clarksdale School of Aviation, army | 8 NNE; US 61 E; RR 1/2 W. | 198' | 4 _h S ₃ | Little Rock | |
| Cleveland | Cleveland | 2 NW; State 8, 1/2 S; road N. | 140' | 2 | Shreveport | * |
| (A) Columbus | Columbus AAF | 10 NNW; US 45 W; RR 1-1/4 E. | 205' | 3 _h R ₂ L ₅ S ₂ | Birmingham | No flood or obst. lights. Tower 396 kcs. cont. |
| (A) Corinth | Site 7, PS-TM | 5 W; US 72, 1 N; old US 72 SE; road S. | 418' | 3 L ₃ | Chattanooga | * |
| Crystal Springs | Crystal Springs | 7/10 SE; US 51, 3/4 W. | 470' | 1 | Beaumont | * |
| Ellisville | Ellisville | 1-1/4 SW; US 11, RR 1/4 SE. | 240' | 1 _s S ₃ | Mobile | |
| Eupora | Eupora | 1 NE; RR, State 82, 1/2 S | 325' | 2 S ₁ | Birmingham | |
| Fontainbleau | Site 8, NO-AG | 3-1/4 N; road W. | 11' | 2 L ₃ | Mobile | * |
| Forest | Site 46, FV-AG | 1 W; State 80 SE; RR S. | 512' | 2 L ₃ | Birmingham | * |
| Glover | Sanders | | | | | No data avail. |
| (A) Greenville | Greenville AAF | 7 NE; road, creek W. | 128' | 3 _h R ₁ L ₃ S ₃ | Shreveport | Tower, 219 kcs., 7 a.m. to 11 p.m. |
| (A) Greenville | Greenville-Washington County, army | 2-1/4 E. | | | Shreveport | No other data avail. |
| (A) Greenwood | Greenwood | 1-1/2 SW; US 49, RR SE. | 126' | 2 R ₁ L ₃ S ₃ | Shreveport | Range, 281 kcs., cont. |
| (A) Greenwood | Greenwood AAF | 5 ESE; US 82, 1/2 N; RR NW. | 150' | 4 R ₁ S ₃ | Shreveport | Tower, 396 kcs. 6 a.m. to 6 p.m. |

* UNDESIGNATED

MISSISSIPPI

| CITY | AIRPORT NAME | LOCATION | ELEV. | CLASS | CHART | REMARKS |
|-----------------|---------------------------------------|--|-------|---|-------------|--|
| (A) Grenada | Grenada, army | 3 N. | | | Birmingham | No other data avail. |
| (A) Gulfport | Gulfport | 1 N; RR, US 49 E. | 25' | 2 L ₄ S ₂ | Mobile | |
| (A) Gulfport | Gulfport AAF | 2-1/2 NNE | | R ₁ | | No other data avail. Tower, 272 kcs. cont. |
| (A) Hattiesburg | Hattiesburg AAF | 4-1/2 SE; RR W, E. | 144' | 3 L ₂ S ₃ | Mobile | |
| Heads | Cole | 3 NE; 5 NNE of Leland; RR, US 61 W. | 118' | 1 _B | Shreveport | * |
| Houston | Houston | 1-1/2 SW; State 8 SE. | 342' | 2 | Birmingham | * |
| (A) Jackson | Augustine, army | 10-1/2 NNE; RR, US 51, 1-3/4 W. | 335' | 3 S ₃ | Shreveport | |
| (A) Jackson | Jackson Air Base (Jackson Airport) | 3-1/5 NW; US 49 NE; RR 1/4 SW. | 323' | 4 _h R ₂ L ₅ S ₃ | Shreveport | Tower, 278 kcs., cont. |
| (A) Laurel | Laurel AAF | 2 SW; US 11, 3/4 SE; RR 1 SE. | 235' | 2 R ₁ S ₃ | Mobile | Tower, 396 kcs., 6 a.m. to close of night flying |
| Leland | Leland | 1/2 NE; RR, US 61 W; US 82, 1/4 S; RR N. | 115' | 1 S ₁ | Shreveport | |
| McComb | McComb | 1-1/4 NW; US 51 E; race track NE. | 460' | 1 S ₁ | Beaumont | |
| McLaurin | McLaurin | 3/4 NE; US 49, 2 W; RR 1 W; road W. | 350' | 1 | Mobile | Elevation of city |
| Macon | Macon | 2 NE; US 45, 2 W. | 294' | 1 _B | Birmingham | * |
| Meridian | Bonita | 4-1/2 ENE; US 80 N. | 400' | 2 S ₂ | Birmingham | No storage |
| (A) Meridian | Key, army | 3-1/2 SW; US 11, RR E. | 292' | 4 _h R ₂ L ₃ S ₃ | Birmingham | Tower, 396 kcs., cont. |
| Meridian | Lauderdale Civil | 9 NNE; US 45, 1-1/2 E. | 333' | 2 | Birmingham | * Elevation of city |
| Moorhead | Everett | 1 SE; road, RR 1/2 N; road E; road SE; creek E. | 115' | 3 S ₁ | Shreveport | |
| Natchez | Joseph H. Sharpe | 2 ESE; RR S; US 61, 1/2 N. | 135' | 1 | Beaumont | |
| Newton | O'Keefe | 1-1/2 SE; RR 1/2 N; road N. | 300' | 1 | Birmingham | * |
| (A) Oxford | Oxford | 7 S; State 7 S, E; river N, W. | 400' | 2 | Chattanooga | * |
| Pascagoula | Pascagoula (Raby Field) | 1-1/2 NE; US 90 NW; RR SE. | 15' | 1 | Mobile | * |
| Picayune | Picayune | 2 NNE; US 11 W. | 98' | 2 | Mobile | * |
| Rockport | Site 12, NO-LS | 1-1/2 E; river 1 W; road N. | 217' | 2 L ₃ | Beaumont | * |
| Starkville | Oktibbeha | 7-1/2 ENE; US 45, 1- 3/10 E; US 81, 1-1/2 S. | 362' | 1 S ₃ | Birmingham | Elevation of city |

MISSISSIPPI

* UNDESIGNATED

MISSISSIPPI

| CITY | AIRPORT NAME | LOCATION | ELEV. | CLASS | CHART | REMARKS |
|----------------|------------------|----------------------------------|-------|------------------|-------------|-------------------|
| (A) Starkville | Starkville, army | 2 SW; State 12, RR NNW. | 396' | 2 | Birmingham | |
| (A) Tupelo | J. Carrol Cone | 4 W; State 6, 1/2 S. | 278' | 3 | Chattanooga | |
| Tylertown | Site 7, NO-LS | 6 SE; road E. | 381' | 3 L ₃ | Beaumont | * |
| Vicksburg | LeTourneau | | | | | No data available |
| Vicksburg | Vicksburg | 7-1/2 NE; road NW; US 61, 1/2 W. | 250' | 3 S ₃ | Shreveport | No storage |
| Winona | Winona | 1-3/10 S; RR W; US 51, 1 W. | 370' | 1 S ₂ | Birmingham | |
| Zeiglerville | Site 19, NO-LS | 3 SW; river N. | 248' | 2 L ₂ | Shreveport | * |
| | | | | | | |
| | | | | | | |
| | | | | | | |
| | | | | | | |

MISSOURI

| CITY | AIRPORT NAME | LOCATION | ELEV. | CLASS | CHART | REMARKS |
|--------------------|----------------|--------------------------|-------|---|-------------|--------------------------|
| (A) Advance | Site 48, NO-LS | 1/2 W; RR S; roads N, W. | 355' | 2 R ₁ L ₃ | Nashville | * Range, 317 kcs., cont. |
| Boonville | Boonville | 2 NW; river 1-1/2 S. | 596' | 2 | Kansas City | * |
| Bowling Green | Bowling Green | 2 NW; RR, US 61 E. | 882' | 1 B | Kansas City | * |
| Branson | Branson | 4 W; State 78 W. | 1096' | 1 | Tulsa | * |
| Brookfield | Site 9, KC-CG | 5 NW; road N. | 800' | 2 L ₃ | Kansas City | * |
| (A) Cape Girardeau | Cape Girardeau | 4-1/2 SW; RR S; US 74 N. | 340' | 2 S ₃ | Nashville | |
| (A) Cape Girardeau | Harris, army | 5-1/2 SSW; US 61 NE. | 335' | 5 S ₃ | Nashville | |
| Carthage | Carthage | 2 S; US 71 E. | 1007' | 1 | Tulsa | * |
| (A) Columbia | Columbia | 2-2/10 NW; US 40 S. | 780' | 2 _h R ₁ L ₃ S ₃ | Kansas City | Range, 379 kcs., cont. |
| Ellisville | Ellisville | 1/5 NE; US 50 S. | 750' | 1 S ₃ | Kansas City | |
| Festus | Lucas | 2 S; RR W. | 425' | 2 S ₂ | Kansas City | |

* UNDESIGNATED

MISSOURI

| CITY | AIRPORT NAME | LOCATION | ELEV. | CLASS | CHART | REMARKS |
|----------------|---------------------|--------------------------------------|-------|---|-------------|---|
| Fulton | Fulton | 2 WSW; US 54, 1-1/2 SE. | 875' | 1 | Kansas City | Storage available |
| Hannibal | Hannibal | 3-1/2 WNW; US 61, 1 N. | 735' | 2 S ₃ | Kansas City | |
| Iberia | J. A. Eads | 1 W; State 17 E. | 960' | 1 _s S ₁ | Kansas City | |
| Jefferson City | Jefferson City | 2-1/2 N; US 54 E. | 550' | 2 | Kansas City | * |
| Joplin | Joplin | 4 NNE; US 66 S. | 990' | 3 _h S ₃ | Tulsa | |
| Kansas City | Kansas City | 1 NW; river W, S. | 750' | 4 _h R ₃ L ₆ S ₃ | Kansas City | No storage. Tower 278 kcs., cont. |
| Kansas City | Ong | 10 SE; US 50 NE. | 1050' | 2 S ₃ | Kansas City | No storage |
| Kennett | American Legion | 1 E; State 25 N; RR W. | 260' | 2 | Tulsa | * |
| Kimmswick | Starling | | | | | See St. Louis, Missouri |
| Kirkville | Site 12, KC-CG | 7 SE; US 63 NE. | 970' | 3 _h R ₁ L ₃ S ₃ | Des Moines | No storage. Range, 391 kcs., cont. |
| (N) Kirkwood | Sylvan Beach, navy | 7 SW; US 66 N. | 430' | 2 S ₃ | Kansas City | |
| (A) Knobnoster | Sedalia AAF | 3 S; 18 W of Sedalia; US 50, 2 N. | 900' | 6 _h R ₁ L ₃ S ₃ | Kansas City | No boundary lights; no storage. Tower, 396 kcs., cont. |
| Knoxville | Site 3, KC-CG | 2 S; State 13 W. | 960' | 1 R ₁ L ₃ | Kansas City | * Voice, 278 kcs., cont. |
| Lebanon | Site 54B, AQ-LS | 2 SSE; State 5 E. | 1380' | 1 L ₃ S ₃ | Tulsa | * |
| Lexington | Lexington-Wentworth | 4 N; road N. | 650' | 2 S ₂ | Kansas City | |
| Luray | Site 16, KC-CG | 2 SE; State 4 N. | 727' | 2 L ₃ | Des Moines | * |
| (A) Malden | Malden AAF | 2-1/2 NNW; RR E; State 25 E. | 292' | 3 R ₁ L ₁ | Nashville | Tower, 396 kcs., cont. |
| Marshall | Site 7, KC-LS | 1-1/4 S; US 65 E. | 800' | 3 L ₃ | Kansas City | |
| Maryville | Maryville | 1-7/10 ESE; State 4, and 46 N. | 976' | 2 S ₂ | Des Moines | |
| Mexico | Green | 3 E; US 54 N; RR S. | 815' | 2 S ₃ | Kansas City | No storage |
| Moberly | Moberly | 3 N; State 24 W. | 784' | 3 _h S ₃ | Kansas City | |
| Monett | Monett | 1 NE; US 60 S. | 1462' | 2 | Tulsa | * |
| Neosho | Site 43B, AQ-LS | 2 SW; US 71, 3/4 E. | 1215' | 2 R ₁ L ₃ | Tulsa | * Range, 278 kcs., cont. |
| (A) Nevada | Camp Clark, army | 3 SSE; RR 1/2 W. | 850' | 1 _s | Tulsa | |

MISSOURI

* UNDESIGNATED

MISSOURI

| CITY | AIRPORT NAME | LOCATION | ELEV. | CLASS | CHART | REMARKS |
|----------------------------------|--------------------------------------|-------------------------------------|-------|---|-------------|---|
| Nevada | Street's Fort | 3 NE; US 54 N. | 850' | 3 S ₃ | Tulsa | No storage* |
| New Florence | Site 17, KC-LS | 2 SE; US 40 N. | 885' | 3 R ₁ L ₃ | Kansas City | * Voice, 278 kcs., cont. |
| Osborn | Site 4, KC-MP | 1-1/2 NW; US 36, 1/2 S. | 1046' | 2 L ₃ | Kansas City | |
| Poplar Bluff | Earl Fields | 4 E; US 60 S. | 325' | 1 | Tulsa | * |
| (A) Rolla | Rolla, Site 60, AQ-LS | 3-1/2 NE; road S. | 1201' | 2 L ₃ S ₃ | Tulsa | No storage |
| St. Charles (St. Louis) | Kratz | 2-1/2 SE; US 40 S; RR N. | 450' | 2 S ₂ | Kansas City | |
| St. Charles | St. Charles | 4 N; RR N; road S. | 470' | 2 | Kansas City | |
| (N) St. Charles | St. Louis Aux. Air Facility, navy | | | | | See St. Louis, Missouri |
| (A) St. Joseph | St. Joseph AAF (Rosecrans Field) | 4 NW; river S. | 809' | 3 _h R ₁ L ₃ S ₃ | Kansas City | Tower, 272 kcs. cont. |
| St. Louis | Hassen Bros. (Sky Haven) | | | | | See Kirkwood - Sylvan Beach Airport |
| (A) St. Louis (N) (Robertson) | Lambert-St. Louis | 13 NW; RR N; US 66 NW. | 539' | 4 _h R ₂ L ₆ S ₃ | Kansas City | Storage for Army planes only. Tower, 278 kcs., cont. |
| (N) St. Louis | St. Louis Aux. Air Facility, navy | 22 NNW; river 2-1/2 N. | 470' | 3 | Kansas City | F-GR. 130 |
| (N) St. Louis | Starling | 14 SSW; river N; RR E. | 615' | 1 _s S ₂ | Kansas City | |
| (A) Sikeston (N) | Harvey Parks, Spring Bluff | 1-1/2 ENE; RR S; US 60 S. | 315' | 5 S ₃ | Nashville | Restricted to Army operations |
| (A) Springfield | Site 64, AQ-LS | 4 NE; road SW. | 880' | 1 R ₁ L ₃ | Kansas City | * |
| Tarkio | Springfield | 3 E; US 65, 1/4 W. | 1370' | 2 R ₁ L ₃ S ₃ | Tulsa | Range, 254 kcs., cont. |
| Unionville | Site 10, KC-OH | 1/2 NE; RR W; State 4 S | 918' | 3 L ₃ S ₃ | Des Moines | No storage |
| | Ryals | 1-1/2 WSW; State 4 N. | 1064' | 1 | Des Moines | * |
| (N) Valley Park (St. Louis) | Meremec, navy | 1-4/5 ESE; river N. | 435' | 2 L S ₃ | Kansas City | Flood, obst. lights available |
| (A) Vichy | Vichy AAF | 2-1/2 NW; US 63 SW; State 28 NW. | 1120' | 4 _h R ₁ L ₃ S ₂ | Kansas City | Tower, 272 kcs., cont. |
| Warrensburg | Warrensburg | 7 SSW; State 13, 1-1/2 E. | 860' | 1 S ₃ | Kansas City | |
| | | | | | | |
| | | | | | | |
| | | | | | | |

* UNDESIGNATED

MONTANA

| CITY | AIRPORT NAME | LOCATION | ELEV. | CLASS | CHART | REMARKS |
|--------------------------|--------------------------|--|-------|---|------------------|--------------------------|
| Baker | Baker | 3/4 SE; State 7 W; US 12 N. | 2956' | 2 | Miles City | * |
| Big Timber | Site 13A, HL-Twin Cities | 1-1/2 SSW; US 10, 1 N. | 4450' | 2 L ₃ | Yellowstone Park | * |
| Billings | Billings | 2 NW; road E. | 3565' | 5 _h R ₂ L ₄ S ₃ | Yellowstone Park | Tower, 278 kcs., cont. |
| Birney | Bones Bros. Ranch | 3 SE; creek 1 W. | 3500' | 2 | Rapid City | * |
| Bozeman | Gallatin | 9 NW; 1 ENE of Belgrade. | 4440' | 3 _h L ₅ S ₂ | Yellowstone Park | |
| Browning | Glacier National Park | 6 NW; creek E; road 1 S. | 4650' | 3 | Glacier Park | * |
| Butte | Butte | 4 S; creek E; US 10 W. | 5525' | 4 _h R ₁ L ₅ S ₃ | Yellowstone Park | Range, 233 kcs., cont. |
| Chester | Chester | 1 NW; RR S; US 2 S. | 3150' | 2 | Glacier Park | * |
| Chinook | Chinook | 2-1/2 N; road W. | 2480' | 3 | Glacier Park | * |
| Circle | Circle | 1-1/4 SSE; RR N; State 13 N. | 2400' | 1 | Miles City | * |
| Columbus | Columbus | 1/4 SE; RR, US 10 N; river S. | 3750' | 3 | Yellowstone Park | * |
| Custer | Site 25, HL-Twin Cities | 1-3/4 E; US 10 N; river 2-1/2 W. | 2868' | 1 R ₁ L ₃ | Miles City | * Range, 215 kcs., cont. |
| (A) Cut Bank | Cut Bank AAF | 2-1/2 SW; US 2, 1 N. | 3840' | 7 R ₁ L ₅ | Glacier Park | Tower, 396 kcs., cont. |
| Deer Lodge | Deer Lodge | 1 W; hill N; cemetery E. | 4700' | 2 | Butte | * |
| Dell | Site 28, SL-GT | 1-1/2 NW; US 91, RR SE. | 6140' | 2 L | Yellowstone Park | * |
| Dillon | Site 32, SL-GT | 4 NE; river 2 W. | 5200' | 2 R ₁ L ₃ | Yellowstone Park | * Range, 379 kcs., cont. |
| Drummond | Site 44B, SA-HL | 4 SW; road NW. | 4300' | 2 R ₁ L ₃ | Butte | * Range 296 kcs., cont. |
| Etcalaka | Etcalaka | 3 NE; US 7, 1 N. | 3300' | 1 | Rapid City | * |
| Flathead National Forest | Basin Creek | 55 NE of Missoula; mtn. 5 NW. | 4900' | 1 _s | Butte | * |
| Flathead National Forest | Big Prairie | 58 NE of Missoula; mtn. 5 SE. | 4650' | 1 _s | Butte | * |
| Flathead National Forest | Black Bear | 58 SE of Kalispell; river E. | 4300' | 1 _s | Butte | * |
| Flathead National Forest | Condon | 50 NE of Missoula; river 1/2 W. | 3675' | 1 | Butte | * |
| Flathead National Forest | Holbrook | 60 NE of Missoula; 65 SE of Kalispell. | 4400' | 1 _s | Butte | * Surrounded by mtns. |
| Flathead National Forest | Meadow Creek | 50 SE of Kalispell; river W. | 4000' | 1 _s | Butte | * |

MONTANA

* UNDESIGNATED

MONTANA

| CITY | AIRPORT NAME | LOCATION | ELEV. | CLASS | CHART | REMARKS |
|--------------------------|-------------------------|-----------------------------------|-------|---|------------------|---|
| Flathead National Forest | Schaeffer | 52 SE of Kalispell; river W | 4855' | 1 _s | Glacier Park | * Surrounded by mtns. |
| Flathead National Forest | Spotted Bear | 39 SE of Kalsipell; mtn. 6 SE. | 3500' | 1 | Butte | * |
| Forsyth | Site 30, HL-Twin Cities | 3-1/5 NE; river N; US 10 S | 2722' | 2 L ₃ | Miles City | * |
| Fort Benton | Fort Benton | 1-3/5 NE; US 91 NW; RR SE. | 2870' | 2 | Butte | * Landing area grassed over |
| Gates Park | Gates Park | 35 W of Choteau; river 1-1/2 E. | 5200' | 1 | Butte | * Surrounded by mtns. |
| Geyser | Site 55, CX-GT | 2 SE; RR N; US 87 SW. | 4281' | 2 L ₂ | Butte | * |
| (A) Glasgow | Glasgow AAF | 3 N | 2300' | 7 R ₁ L | | Lights avail. Tower, 396 kcs., cont. |
| Glendive | Glendive | 1-1/2 NNE; RR S; river W; US 10 S | 2128' | 1 | Miles City | * |
| (A) Great Falls | Gore, Army | 3 WSW; US 91 SE; RR E | 3664' | 5 _h R ₂ L ₅ S ₃ | Butte | Tower, 278 kcs., cont. |
| Great Falls | Great Falls AAB | 5-3/10 E; US 89 S; RR N | 3438' | 7 _h R ₁ L ₄ S ₃ | Butte | No boundary lights or storage. Tower, 396 kcs., cont. |
| Hamilton | Hamilton | 2 E; US 93, 1 W; creek N. | 3550' | 1 | Spokane | |
| Hardin | Big Horn County | 1-1/2 SE; US 87 E; river N. | 3000' | 1 | Rapid City | * |
| Harlem | Harlem | 1-1/2 N; US 2, 1-1/2 S; RR E. | 2528' | 2 | Glacier Park | * |
| Harlowton | Harlowton | 3/4 NW; State 6, river S. | 4400' | 1 | Butte | * |
| Havre | Havre | 4 W; State 29 S; US 2 N | 2610' | 2 | Glacier Park | |
| (A) Helena | Helena | 2 ENE; US 91, 1-1/2 W. | 2875' | 4 _h R ₁ L ₅ S ₃ | Butte | No flood lights. Range, 371 kcs., cont. |
| Ingomar | Ingomar | 1/2 WSW; RR N; State 6 S. | 2950' | 1 | Miles City | * Caution - wash-out through field |
| Jordan | Garfield County | 1 WNW; road S, W. | 2640' | 1 _s | Miles City | * |
| Kalispell | Kalispell | 1-1/5 S; US 93 E. | 2900' | 2 S ₃ | Kootenai | |
| Lavina | Site 44B, CX-GT | 1-1/2 WNW; State 6 N; RR S. | 3496' | 3 L ₃ | Butte | * |
| (A) Lewistown | Lewiston AAF | 1-1/2 WSW; RR NW; US 87 N. | 4130' | 8 _h R ₂ L ₅ S ₁ | Butte | Tower, 396 kcs., cont. |
| Libby | Libby | 1 NE; road W; river S. | 2050' | 1 | Kootenai | * Mtns. surround field |
| Livingston | Site 10, HL-Twin Cities | 1-1/2 E; US 10 N; river W. | 4590' | 2 R ₁ L ₃ | Yellowstone Park | * High mtns. S. Range, 224 kcs., cont. |
| Mildred | Site 38, HL-Twin Cities | 3 WSW; road E. | 2535' | 2 L ₃ | Miles City | * |

* UNDESIGNATED

MONTANA

| CITY | AIRPORT NAME | LOCATION | ELEV. | CLASS | CHART | REMARKS |
|--------------------------|------------------------|---|-------|---|---------------------|---|
| Miles City | Miles City | 2-1/2 NW; State 22 NE. | 2626' | 4 _h R ₁ L ₅ S ₂ | Miles City | Range, 320 kcs., cont. |
| Missoula | Hale | 1 SSW; fairgrounds W; US 93 NW. | 3186' | 2 L ₄ S ₃ | Spokane | No storage. Lights on request |
| Missoula | Missoula County | 5 NW; RR E; US 10 E. | 3200' | 5 _h R ₁ L ₅ S ₁ | Spokane | Boundary lights on request. Range, 308 kcs., cont. |
| Musselshell | Musselshell | 3-1/2 NW; State 6 S. | 3100' | 2 | Butte | * |
| Plains | Plains | 1 W; State 3, RR E. | 2500' | 1 | Spokane | * |
| Plentywood | Plentywood | 1/4 SE; RR NE. | 2065' | 1 S ₁ | Williston | |
| Polson | Polson | 1 WNW; US 93 NE; river E. | 2900' | 1 | Spokane | * |
| Poplar | Poplar | 1 NNW; US 2 S; RR N; river S, E. | 1970' | 2 | Williston | * |
| Red Lodge | Red Lodge | 1/2 WNW; road N. | 5600' | 1 | Yellowstone Park | * Rough, overgrown with weeds. |
| St. Xavier | Site 35, CX-GT | 8 SSW; road, river W. | 3170' | 2 L ₂ | Rapid City | * |
| Scobey | Scobey | 7/10 NW; State 13 E; RR S. | 2458' | 2 | Williston | * High grass, very rough. |
| Shelby | Toole County | 1-1/4 NNW; US 91 E; RR SW. | 3276' | 1 ₃ | Glacier Park | * |
| Superior | Site 36B, SA-HL | 1 SE; road NE; RR SW | 2700' | 2 R ₁ L ₃ | Spokane | * Range, 254 kcs., cont. |
| Townsend | Site 3, HL-Twin Cities | 1-1/2 NE; road E; State 6, 2-1/2 NW. | 4000' | 2 L ₃ | Butte | * |
| Troy | Troy | 1-1/4 NW; river E. | 2000' | 1 | Kootenai | * |
| Twin Bridges | Twin Bridges | 1 SE; RR, road W. | 4725' | 2 | Yellowstone Park | * |
| Valier | Valier | 1/2 S; lake S. | 3825' | 2 | Glacier Park | * |
| West Yellow- stone | West Yellowstone | 1/4 W; RR S; US 191 N. | 6700' | 2 S ₁ | Yellowstone Park | * |
| Whitefish | Whitefish | 1 WNW; US 93 S; lake N. | 3028' | 1 | Kootenai | * Part of golf course |
| Whitehall | Site 36A, SL-GT | 7 SW; RR 1 W. | 4602' | 2 R ₁ L ₃ | Yellowstone Park | * Range, 284 kcs., cont. |
| White Sulphur Springs | White Sulphur Springs | 3 S; RR E; US 89 W. | 5300' | 1 | Butte | * |
| Winnett | Winnett | 2 SSW; road S; creek 1 N | 2960' | 1 | Butte | * |
| Wisdom | Wisdom | 2-1/2 NNE; State 18, river W. | 6100' | 2 | Yellowstone Park | * |
| Wolf Point | Wolf Point | 2-3/4 E; river S; US 2 N | 1960' | 1 | Williston | On golf course |

MONTANA

| MONTANA | | | | | | |
|---------|--------------|----------|-------|-------|-------|---------|
| CITY | AIRPORT NAME | LOCATION | ELEV. | CLASS | CHART | REMARKS |
| | | | | | | |
| | | | | | | |
| | | | | | | |
| | | | | | | |

| NEBRASKA | | | | | | |
|---------------|-------------------------|-------------------------------------|-------|---|------------|---|
| CITY | AIRPORT NAME | LOCATION | ELEV. | CLASS | CHART | REMARKS |
| Ainsworth | Ainsworth | 1 E; US 20 S. | 2521' | 4 S ₁ | Sioux City | |
| (A) Ainsworth | Ainsworth AAF | 5-1/2 W; US 20, RR S | 2580' | 6 _h R ₁ L ₅ S ₃ | Sioux City | No beacon. Tower, 396 kcs., cont. |
| Alliance | Alliance | 2-1/2 SW; lake NW; State 19 E. | 3965' | 4 S ₃ | Casper | |
| (A) Alliance | Alliance AAF | 5 SE; RR, State 19, 5 W. | 3965' | R ₁ | Casper | No other data avail. Tower, 396 kcs., on request. |
| Atkinson | Atkinson | 1 SW; river 1/2 N. | 2109' | 1 | Sioux City | * |
| Auburn | Auburn | 3/4 E; State 3 S; RR W; river E. | 917' | 2 | Des Moines | * |
| Beatrice | Beatrice | 2-1/2 N; US 77 E. | 1260' | 2 S ₃ | Lincoln | No storage |
| Big Springs | Site 55, SL-OH | 3 NW; US 30 N. | 3590' | 2 R ₁ L ₂ | Cheyenne | * Range, 278 kcs., cont. |
| Blair | Blair | 3 NNW; US 73 W; RR E. | 1050' | 1 S ₃ | Lincoln | |
| Brainard | Site 82, SL-OH | 5-1/2 SW; State 15, 1 W. | 1640' | 2 L ₂ | Lincoln | * |
| (A) Bruning | Bruning AAF | 6 E. | 1542' | | | No other data avail. |
| Chadron | Chadron, Site 15, CX-IR | 5 W; US 20 S. | 3312' | 3 L ₃ S ₃ | Casper | No storage |
| Clay Center | Clay Center | 2 E; State 40 N. | 1800' | 2 | Lincoln | * |
| Crawford | Crawford | 3-3/4 MNW; State 2, RR E. | 3675' | 3 | Casper | * |
| Crete | Crete | 1 S; State 82, 1/4 W; RR NE. | 1368' | 1 S ₃ | Lincoln | |
| David City | David City | 1-1/2 N; State 15 W. | 1550' | 1 | Lincoln | * |
| Elgin | Elgin | 1/2 SW; State 14 E. | 1930' | 1 _s S ₁ | Lincoln | |
| Fairbury | Fairbury | 3 N; State 15, 1/2 W. | 1316' | 1 S ₃ | Lincoln | |

* UNDESIGNATED

NEBRASKA

| CITY | AIRPORT NAME | LOCATION | ELEV. | CLASS | CHART | REMARKS |
|---------------------------|---------------------|--------------------------------------|-------|---|------------|---|
| (A) Fairmont | Fairmont AAF | 2 S. | | R ₁ | Lincoln | No data available. Tower, 278 kcs., cont. |
| (A) Fort Crook (Omaha) | Offutt, Army | 10 S of Omaha; US 75, RR W, SE. | 1000' | 3 R ₁ L ₄ S ₃ | Des Moines | No obstruction lights. Tower, 396 kcs., cont. |
| (A) Fort Robinson | Fort Robinson, Army | 2 S; RR 1-1/2 N. | 3290' | 1 _s | Casper | |
| Fremont | Fremont | 1-1/10 WNW; US 30 N; RR E. | 1203' | 2 S ₃ | Lincoln | No storage |
| Gordon | Gordon | 3 ESE; US 20, 1/2 N | 3410' | 1 | Casper | * |
| (A) Grand Island | Grand Island AAF | 3-1/2 NNE; US 281, 2 W; RR 1/2 W. | 1840' | 6 _h R ₂ L ₁ S ₃ | Lincoln | Tower, 278 kcs., cont. |
| (A) Harvard | Harvard AAF | 2 N. | | R ₁ L ₁ | Lincoln | No other data avail. Tower, 272 kcs., cont. |
| Hastings | Hastings | 2 NW; RR 1 NE; road S, E. | 1940' | 2 S ₃ | Lincoln | |
| Hayes Center | Site 21, DV-GI | 2-3/4 E; road S. | 3030' | 3 R ₁ L ₃ | Lincoln | * |
| Hebron | Hebron | 1-1/4 S; US 81, State 3 S. | 1458' | 1 | Lincoln | * |
| Holdrege | Holdrege | 1-1/2 NE; US 83, 1-1/2 W. | 2324' | 1 | Lincoln | * |
| Imperial | Imperial | 1 ENE; US 6, RR SW. | 3280' | 2 S ₂ | Lincoln | |
| (A) Kearney | Kearney | 2 NE; US 30, 1 S. | 2100' | 2 R ₁ | Lincoln | * Tower, 396 kcs., cont. |
| Kearney | Kearney AAF | 5 ENE; US 30, RR, 1 S. | 2140' | 8 _h R ₁ S | Lincoln | Storage |
| Lincoln | Arrow | 3-3/4 NE; US 77, 1/2 E. | 1160' | 1 | Lincoln | * |
| (A) Lincoln | Lincoln AAB | 4 NW; creek W; RR E. | 1180' | 6 _h R ₂ L S ₂ | Lincoln | Fuel in emerg. only. Runway lights avail. Tower, 272 kcs., cont. |
| (A) Lincoln | Union | 5-1/4 NNE; US 77 W; RR SE. | 1140' | 3 _h L ₄ S ₃ | Lincoln | |
| Lincoln | White and Jenson | 9-1/2 NE; US 6, 1/2 SE; RR SE. | 1180' | 2 S ₃ | Lincoln | |
| McCook | Chamber of Commerce | 1 NW; US 183, 1/2 N. | 2600' | 1 | Lincoln | * |
| (A) McCook | McCook AAF | 7 NNW. | | | | No data available |
| Nenzel | X. U. Airways | | | | | See St. Francis, S. Dak. - X.U. Ranch Airport |
| Norfolk | Norfolk | 3 SSW; US 81 E; RR 1/2 W. | 1600' | 1 _h S ₃ | Lincoln | |
| (A) North Platte (N) | Lee Bird | 3 ESE; US 30 N; river SW. | 2785' | 4 _h R ₁ L ₃ S ₃ | Lincoln | Range, 236 kcs., cont. |
| Ogallala | Ogallala | 2 W; US 309; RR S. | 3200' | 1 S | Lincoln | Storage |

NEBRASKA

NEBRASKA

| CITY | AIRPORT NAME | LOCATION | ELEV. | CLASS | CHART | REMARKS |
|-----------------|-----------------|----------------------------------|-------|---|------------|---|
| (A) Omaha | Omaha | 3-2/5 NE; lake W; river 1/2 E. | 980' | 4 _h R ₂ L ₆ S ₃ | Des Moines | No contact lights. Repairs for Army Aircraft only. Tower, 278 kcs., cont. |
| Overton | Site 69, SL-OH | 4-1/2 E; US 30, RR 1 S. | 2300' | 2 R ₁ L ₃ | Lincoln | * Voice, 278 kcs., cont. |
| Pender | Pender | 1/4 NE; State 94 S; RR SW. | 1400' | 1 | Sioux City | * |
| Peru | Peru | 1 NE; road N; RR W. | 900' | 2 S ₃ | Des Moines | |
| Rushville | Modisett | 2 NE; US 20, RR S. | 3475' | 1 | Casper | * |
| (A) Scottsbluff | Scottsbluff AAF | 3 E; US 26 S. | 3940' | R ₂ | Cheyenne | No other data avail. Tower, 278 kcs., cont. |
| (A) Scribner | Scribner AAF | 3 SE. | | | | No data avail. |
| Sidney | Site 50, SL-OH | 3 W; US, RR 1/2 N. | 4132' | 3 R ₁ L ₃ | Cheyenne | * Voice, 314 kcs., cont. |
| Stuart | Stuart | 2 E; US 20, RR 1 SW. | 2157' | 2 | Sioux City | * |
| Tecumseh | Tecumseh | 1 W; RR NE; State 3, 1/4 S. | 1115' | 1 | Lincoln | |
| Tekamah | Tekamah | 2-1/2 NE; US 73, 2 W. | 1060' | 2 | Lincoln | * |
| Valentine | Valentine | 1 S; US 20, RR E. | 2579' | 1 | Sioux City | * |
| Wayne | Wayne | 1-1/2 E; RR NW; State 35, 1/4 W. | 1475' | 1 S ₃ | Sioux City | |
| | | | | | | |
| | | | | | | |
| | | | | | | |
| | | | | | | |

NEVADA

| CITY | AIRPORT NAME | LOCATION | ELEV. | CLASS | CHART | REMARKS |
|------------------|-----------------|-----------------------|-------|--|-------------|--------------------------|
| Austin | Lander County | 7 WSW; US 50, 1 SE. | 5700' | 4 _h | Reno | * |
| Battle Mountain | Site 35, SF-SL | 1/2 SW. | 4511' | 1 L ₂ | Elko | * |
| Beatty | Beatty | 2-1/2 SSW. | 3300' | 3 | Mt. Whitney | * |
| Beowawe | Site 37A, SF-SL | 3 WNW. | 4676' | 1 R ₁ L ₂ S ₁ | Elko | * Voice, 278 kcs., cont. |
| (A) Boulder City | Boulder City | 1 SW; US 95 and RR N. | 2450' | 5 L ₁ S ₃ | Los Angeles | No storage |

* UNDESIGNATED

NEVADA

| CITY | AIRPORT NAME | LOCATION | ELEV. | CLASS | CHART | REMARKS |
|------------------|---------------------|-------------------------------------|-------|---|-------------|---|
| Buffalo Valley | Site 32, SF-SL | 30 SW of Battle Mtns. | 4646' | 2 R ₁ L ₂ | Elko | * |
| (A) Camp Raleigh | Camp Raleigh, Army | 2 S. | 4921' | 3 | Elko | Emergency |
| Carson City | Carson City | 3 NE. | 4684' | 1 S ₃ | Reno | No storage |
| Elko | Elko (Keddie Field) | 1 WSW; US 40 S. | 5075' | 4 _h R ₁ L ₅ S ₃ | Elko | Range, 391 kcs., cont. |
| Ely | Yelland | 4 NNE; US 50 E. | 6480' | 4 _h L ₃ S ₃ | Reno | No beacon |
| (A) Fallon | Freeman | 5-1/2 SE; US 50 S. | 3930' | 3 L ₅ | Reno | No boundary lights. Contact lights on req. |
| Fernley | Site 22, SF-SL | 3 NE; US 40 NW. | 4156' | 1 L ₂ | Reno | * |
| Humboldt | Site 28B, SF-SL | 18 SE of Lovelock; road W. | 4154' | 2 R ₁ L ₃ | Elko | * Range, 209 kcs., cont. |
| Las Vegas | Alamo | 6 SSW; US 91 W; RR SW. | 2000' | 2 S ₃ | Mt. Whitney | No storage |
| (A) Las Vegas | Las Vegas AAF | 9 NE; US 91 NW. | 1876' | 5 _h R ₂ L ₅ S ₃ | Mt. Whitney | Tower, 396 kcs., cont. |
| Las Vegas | Sky Haven | 3 NW; US 95 W. | 2200' | 2 S ₃ | Mt. Whitney | |
| Lovelock | Lovelock | 2 NE; river W. | 3990' | 1 S ₃ | Elko | No storage |
| Minden | Douglas County | 2-3/5 NNE; US 395, 3/5 W; RR E. | 4709' | 3 _h | Reno | |
| Mormon Mesa | Site 31B, LA-SL | 7 NNE of Logandale; US 91 NW. | 2068' | 2 L ₃ | Mt. Whitney | * |
| Orovada | Orovada | 1 W; road N. | 4300' | 1 | Elko | * |
| Reno | Hubbard | 3-1/2 SE; RR W; US 395, 1-1/2 W. | 4395' | 3 _h R ₁ L ₅ S ₃ | Reno | Range, 254 kcs., cont. |
| (A) Reno | Reno AAB | 10 NNW | | | | No data avail. Tower, 396 kcs., 7 a.m. to 7 p.m. |
| Round Mountain | Round Mountain | 5 WSW; State 8A, 1 W. | 5700' | 1 _s | Reno | * |
| Searchlight | Searchlight | 11 SE; US 95 E. | 2536' | 2 | Los Angeles | * |
| Silver Peak | Silver Peak | 1/2 E. | 4300' | 2 | Mt. Whitney | * |
| Smith | Smith Valley | 1 ESE; State 30 N. | 4800' | 1 _s | Reno | * |
| Sparks | Reno Sky Ranch | 7 NNE; State 33 W. | 4600' | 3 S ₃ | Reno | |
| Sparks | Vista | 3 ESE; US 40, RR N. | 4439' | 2 | Reno | * |

NEVADA

* UNDESIGNATED

6
NEVADA

| CITY | AIRPORT NAME | LOCATION | ELEV. | CLASS | CHART | REMARKS |
|-------------|---------------------|--------------------------|-------|--|-------|-----------------------------------|
| (A) Tonopah | Tonopah Range, Army | 5 E; US 6 N. | 5427' | 5 _h R ₁ S ₃ | Reno | Tower, 317 kcs., 7 a.m. to 6 p.m. |
| Ventosa | Site 48, SF-SL | 1/2 N; RR SW. | 5600' | 1 _s L ₃ S ₁ | Elko | * |
| Wells | Site 46B, SF-SL | 2 S; RR W. | 5665' | 1 L ₂ | Elko | * |
| Winnemucca | Winnemucca | 1 NE; bet. US 40 and RR. | 4300' | 2 | Elko | * |
| Yerington | Yerington | 6-1/2 NE; State 3 N. | 4380' | 2 S ₁ | Reno | |
| | | | | | | |
| | | | | | | |
| | | | | | | |
| | | | | | | |

NEW HAMPSHIRE

| CITY | AIRPORT NAME | LOCATION | ELEV. | CLASS | CHART | REMARKS |
|----------------------|------------------|--------------------------------------|-------|---|----------|--|
| Berlin | Berlin | 7-1/2 N; State 16 W. | 1140' | 4 _h | Lewiston | * |
| (A) Claremont (N) | Claremont | 1 W; RR W. | 520' | 2 _h S ₃ | Albany | |
| Concord | Concord | 1 E; river W; US 4 and 202 NE. | 335' | 3 _h R ₁ L ₃ S ₃ | Boston | Range, 251 kcs., cont. |
| Franconia | Franconia | 2 SE; US 3 E. | 2100' | 1 _s | Lewiston | * |
| Keene | Keene | 3 NW; State 12 SW. | 525' | 1 S ₃ | Albany | |
| Laconia | Laconia-Gilford | 4 NE; State 11, RR SE. | 540' | 3 | Boston | |
| Lebanon | West Lebanon | 3 WSW; river N; RR 1/2 N. | 570' | 3 _h | Albany | * |
| (A) Manchester | Grenier, Army | 4 S; RR E; road NW. | 225' | 4 _h R ₂ L ₅ S ₃ | Boston | No boundary lights. Tower, 278 kcs., cont. |
| Nashua | Nashua | 2-1/2 NW; State 101, RR N. | 187' | 2 _h L ₃ S ₃ | Boston | |
| Newport | Albert N. Parlin | 1-1/2 N; State 10, RR W; mountain E. | 800' | 1 | Albany | * |
| North Conway | White Mountain | 2 S; between State 16 and RR. | 500' | 1 | Lewiston | * |
| Plymouth | Plymouth | 3-3/10 WNW; river, RR N. | 506' | 1 _s | Boston | * |
| Portsmouth | Portsmouth | 3 W; road S, E; bay 1 W. | 80' | 3 | Boston | * |

* UNDESIGNATED

NEW HAMPSHIRE

| CITY | AIRPORT NAME | LOCATION | ELEV. | CLASS | CHART | REMARKS |
|---------------|---------------|---------------------|-------|-------|----------|---------|
| Twin Mountain | Twin Mountain | 1/2 SW; US 3, RR N. | 1495' | 1 | Lewiston | * |
| Whitefield | Whitefield | 2-1/2 E; RR N, W. | 1030' | 1 | Lewiston | * |
| | | | | | | |
| | | | | | | |
| | | | | | | |

NEW JERSEY

| CITY | AIRPORT NAME | LOCATION | ELEV. | CLASS | CHART | REMARKS |
|-------------------------|---------------------------------------|---|-------|--|------------|---|
| Almonesson | Almonesson | 1/4 NW; State 41 E. | 50' | 1 | Washington | * |
| Andover | Trinca | 1-1/2 SW; RR S. | 600' | 2 | New York | * |
| Asbury Park | Schlossbach | 4 W; State 33 S; 1 NNW of Hamilton | 100' | 1 | New York | * |
| Ashland | Echelon | 1/2 SE; RR W. | 100' | 1 S ₁ | Washington | |
| Atlantic City | Atlantic City | 1/2 W; US 40 W; bay N and E. | 12' | 2 L S ₃ | Washington | Flood, obst. lights available |
| (N) Atlantic City | Atlantic City Naval Air Station | 2 W. | | 4 _h S ₁ | Washington | |
| Basking Ridge | Somerset Hills | 1 SE; State 32 W. | 250' | 1 | New York | * |
| (A) Bendix (Hackensack) | Bendix, Army | 2-1/2 SW Hackensack; RR NW; State 6 NE. | 5' | 2 L ₃ S ₃ | New York | No boundary lights. |
| Blairstown | Blairstown (Lake Susquehanna) | 1-1/2 SW; RR, lake S. | 455' | 1 | New York | * |
| Boonton | Aircraft Radio Corp. | 2 NW; river S. | 550' | 1 | New York | * |
| Bridgeport | Bridgeport | 1/4 E; RR N; US 322 W. | 23' | 2 | Washington | * |
| Bridgeton | Bucks | 4 NE; road W. | 100' | 1 | Washington | * |
| Bridgeton | Seabrook | 5 NE; road W. | 100' | 1 _s | Washington | * |
| (A) Caldwell (N) | Caldwell-Wright | 2 N; road N; golf course E. | 175' | 3 _h | New York | * |
| (N) Camden | Camden Naval Air Station | 1-3/4 E; river S and W. | 20' | 1 L ₄ S ₃ | Washington | |
| (N) Cape May | Cape May Auxiliary Air Facility, Navy | 5 N. | | 3 _h L ₂ S ₂ | Washington | Lighter-than-air aux. field. Two mooring circles. |

NEW HAMPSHIRE — NEW JERSEY

NEW JERSEY

CHART CLASS ELEV. LOCATION AIRPORT NAME CITY

| | | | | | | |
|------------------------|-----------------------------|---------------------------------|------|---|------------|--|
| (N) Cape May | Cape May Naval Air Station | 1-1/2 E. | 5' | 2h R ₁ T ₄ S ₃ | Washington | No beacon. Tower, 3295 kcs., during flight operations. F-GR. 130 |
| Chatsworth | Coyle | 6 ESE; state 40, 1 NE. | 190' | 1 _S | Washington | * REMARKS |
| Clarksville | Trenton Central | 1 NE; US 1 SE. | 80' | 1 | New York | * |
| (N) Clementon | Pine Valley | 2 SE; road SW. | 160' | 1 _S | Washington | * |
| Clinton | Northwest Jersey | 3-1/2 W; US 22 N; RR S. | 380' | 1 | New York | * |
| Cross Keys | Triangle | 1/2 N; road W. | 143' | 1 _S | Washington | * |
| East Hanover | East Hanover | 1 N; US 46, 2 N; road E. | 170' | 1 _S | New York | * |
| Forced River | Forced River | 3/4 ESE; US 9, 1/2 W. | 17' | 1 | Washington | * |
| Hackettstown | Hackettstown | 2-1/2 SW; state 24 S. | 560' | 2 | New York | * |
| Hightstown | Central Jersey | 4-1/2 SW; US 130, RR N. | 100' | 1 | New York | * |
| (N) Lakehurst | Lakehurst Naval Air Station | 2 N. | | 2h R ₂ T ₂ S ₂ | New York | Lighter-than-air landing mat. Tower, 3295 kcs., cont. F-GR. 130 |
| Lincoln Park | Lincoln Park | 1-1/2 N; road N and E. | 180' | 1 _S | New York | * REMARKS |
| Linden | General Motors-Linden, navy | 1 SE; US 1 and 9 W; RR S and E. | 23' | 3 _S | New York | Restricted to Army operations |
| (A) Millville | Millville AAF | 3 SW; river 1-1/2 E. | 80' | 4h R ₁ | Washington | Tower, 368 kcs., cont. |
| (A) Moorestown | Moorestown, army. | 1-1/2 NNE; road NW. | 70' | 1 S ₂ | Washington | |
| (A) Newark | Newark AAB | 2 S; state 25 N; RR E. | 13' | 3h R ₂ T ₄ S ₃ | New York | Tower, 278 kcs., cont. |
| New Brunswick | Hadley | 6 N; road S and W. | 112' | 1 | New York | * |
| Oakland (Paterson) | North Jersey | 2 S; 6 NW of Paterson | 460' | 1 _S | New York | * |
| Ocean City | Clarke | 1-1/2 SW; RR, road SE. | 8' | 1 | Washington | * |
| Osbornville (Adamston) | Ocean County | 1/2 E; road N. | 16' | 1 _S | New York | * |
| Palmyra | Palmyra | 1 W; RR, creek S; state 71 E. | 9' | 1 | Washington | * |
| Paterson | Murchio | 3 W; road N and E. | 420' | 1 | New York | * |
| Penns Grove | Penns Grove | 3 SE; US 40 NE; creek 1/2 W. | 10' | 1 | Washington | * UNDESIGNATED |

NEW JERSEY

| CITY | AIRPORT NAME | LOCATION | ELEV. | CLASS | CHART | REMARKS |
|-----------------|-------------------|---|-------|--|------------|---|
| Rahway | Westfield | 1-1/2 W; 4-1/2 SE of Westfield; lake N. | 100' | 2 | New York | * |
| Readington | Solberg-Hunterdon | 1/2 N; road E. | 200' | 4 | New York | * |
| Rocky Hill | Princeton | 1/2 SW; US 206 E. | 130' | 3 | New York | * |
| (A) Sea Girt | Sea Girt, Army | 1/2 S; RR, State 4 W. | 0' | 3 L S ₁ | New York | Floodlights avail. |
| Somerville | Somerville | 3 S; State 31 E. | 70' | 1 | New York | * |
| (N) Trenton | Mercer County | 5 NW; road W, S, N; RR SE. | 180' | 3 _h L ₃ S ₃ | New York | Servicing for military aircraft only. |
| Trenton | Trenton | 6 NNE; US 1 N. | 100' | 1 _s | New York | * |
| Vineland | Kroelinger | 2-1/2 NNW; State 47 E. | 100' | 1 _s | Washington | * |
| Williamstown | Williamstown | 1 NW; State 42 N. | 157' | 1 | Washington | * |
| (A) Wrightstown | Fort Dix AAB | 1 SE; 17 SSE of Trenton | 120' | 3 _h R ₁ L ₅ S | New York | Use runways only. Storage avail. Tower, 396 kcs., cont. |
| | | | | | | |
| | | | | | | |
| | | | | | | |
| | | | | | | |

NEW MEXICO

| CITY | AIRPORT NAME | LOCATION | ELEV. | CLASS | CHART | REMARKS |
|-----------------|--|----------------------------------|-------|---|-------------|--|
| Acemita | Site 63, LA-AQ | 6 W; US 66 N; McCartys 2-4/5 NE. | 6575' | 2 R ₁ L ₃ S ₁ | Albuquerque | * Range, 371 kcs., cont. |
| (A) Alamogordo | Alamogordo AAB | 8 WSW; US 70, 1 SE. | 4100' | 6 _h R ₂ L ₃ S ₂ | Roswell | No boundary lights. Tower, 272 kcs., cont. |
| Alamogordo | Alamogordo | 1 N; RR S, E. | 4320' | 1 | Roswell | * |
| (A) Albuquerque | Albuquerque Mobile Air Depot Train. Sta., Army | 5 SE; US 66, 1-1/2 N. | 5396' | 5 S | Albuquerque | Servicing avail. |
| (A) Albuquerque | Kirtland, Army | 3 SE; Rio Grande, 2-1/2 W. | 5314' | 8 _h R ₂ L ₆ S ₃ | Albuquerque | No boundary lights. Tower, 396 kcs., cont. |
| Albuquerque | West Mesa | 4 W; US 66, 1/4 S. | 5100' | 3 S ₃ | Albuquerque | |
| Anton Chico | Site 78A, LA-AQ | 5 SE; US 84, 3 E. | 5281' | 2 R ₁ L ₂ S ₁ | Albuquerque | * Voice, 278 kcs., cont. |
| Artesia | Artesia | 5 W; State 83 N. | 3550' | 4 | Roswell | * |

NEW JERSEY — NEW MEXICO

* UNDESIGNATED

NEW MEXICO

| CITY | AIRPORT NAME | LOCATION | ELEV. | CLASS | CHART | REMARKS |
|----------------|-------------------------------|--|-------|---|--------------|---|
| Aztec | Aztec | 2 NW; US 550, 1 S. | 5700' | 1 | Trinidad | * |
| Berino | Berino Valley | 4/5 E; US 80 W. | 3825' | 2 S ₃ | Roswell | No storage |
| (A) Carlsbad | Carlsbad AAF | 5-1/2 SSW; US 62 E. | 3200' | 3 _h R ₁ S ₁ | Roswell | Tower, 396 kcs., cont. |
| Carlsbad | Riverside | 5-1/2 SE; river NE. | 3100' | 2 S ₃ | Roswell | |
| Carrizozo | Carrizozo | 1/2 N; State 54 SE; US 380 S. | 5420' | 1 | Roswell | * |
| Cimarron | Philmont Ranch | 1-1/2 SW; State 21 E. | 6385' | 2 | Trinidad | * |
| Clayton | Clayton | 1-1/2 E; State 18 N. | 5100' | 1 S ₃ | Trinidad | |
| (A) Clovis | Clovis AAF | 6 W; US 60, RR N. | 4319' | 4 R ₁ L ₅ S ₃ | Albuquerque | No flood or obst. lights. Tower, 396 kcs., cont. |
| Columbus | Site 34, PH-EO | 1/2 SE; State 3 N. | 4025' | 2 R ₁ L ₂ S ₁ | El Paso | * Range, 284 kcs., cont. |
| Cubero | Cubero | 1 W; US 66 S. | 6210' | 1 ₃ | Albuquerque | * |
| Cuervo | Site 81B, LA-AQ | 4-1/2 N. | 4734' | 2 L ₃ S ₁ | Albuquerque | * |
| (A) Deming | Deming AAF | 2-1/5 E; US 70, 80 N. | 4310' | 3 _h R ₁ L S ₁ | Roswell | Runway lights on req. Tower, 396 kcs., cont. |
| Eagle Nest | Eagle Nest | 1/8 NE. | 8200' | 2 | Trinidad | * |
| El Morro | Site 59B, LA-AQ | 3 SW; lake, 2 NW. | 7114' | 2 R ₁ L ₃ S ₁ | Prescott | * Range, 278 kcs., cont. |
| Engle | Site 10, EO-PU | 3 E; State 52, 1 S. | 4845' | 2 L ₃ S ₁ | Roswell | * |
| Farmington | Farmington | 1 NW on 200' mesa | 5450' | 3 | Grand Canyon | * |
| (A) Ft. Sumner | Ft. Sumner AAB | 1 NE; RR, US 60, 1/2 S; US 84, 1 W. | 4130' | 4 _h R ₁ S ₃ | Albuquerque | Tower, 275 kcs., 6 a.m. to 12 p.m. |
| (A) Ft. Sumner | Ft. Sumner Army Aux. Field | | | | | No data available |
| Gallup | Gallup | 1/4 W; RR S, E, W. | 6518' | 1 | Prescott | * |
| Hachita | Site 29B, PH-EO | 1/2 W; RR N. | 4498' | 2 L ₃ | Douglas | * |
| Hatch | Hatch | 9 WSW; State 27, 1-1/2 S. | 4500' | 1 | Roswell | * |
| Hobbs | Hobbs | 4-7/10 W; State 16, N. | 3648' | 3 _h | Roswell | * |
| (A) Hobbs | Hobbs AAF | 6 NW; US 62, RR NE. | 3689' | 7 _h R ₂ L ₄ S ₃ | Roswell | No boundary lights. Tower, 272 kcs., cont. |
| (A) Hobbs | Me-Tex | 4 W; State 16 N. | 3600' | 2 S ₃ | Roswell | |

* UNDESIGNATED

NEW MEXICO

| CITY | AIRPORT NAME | LOCATION | ELEV. | CLASS | CHART | REMARKS |
|--------------|-----------------------|------------------------------|-------|---|-------------|---|
| Hope | Hope | 1/4 NE. | 4000' | 1 | Roswell | * |
| Hot Springs | Hot Springs | 7-1/2 NNW; US 85 E. | 4500' | 4 | Roswell | * |
| Hurley | Hurley | 1/4 W. | 5748' | 1 | Phoenix | * |
| Jal | Continental | 1/2 NW. | 3100' | 1 _s | Roswell | * |
| Las Cruces | Las Cruces | 1 E; US 70 N. | 3900' | 1 | Roswell | * |
| Las Cruces | Las Cruces (new) | 8-2/5 W; US 70, 80 3/5 S. | 4426' | 6 _h | Roswell | * |
| Las Cruces | Site 4, EO-PU | 9-1/2 NE; US 70 S. | 4538' | 2 L ₃ S ₁ | Roswell | |
| Las Vegas | Las Vegas | 6-3/10 NE; US 85, 1 N. | 6865' | 4 _h R ₁ L ₅ S ₃ | Albuquerque | No storage. Boundary, contact lights on request. Range, 359 kcs., cont. |
| Lordsburg | Lordsburg | 1/2 SE. | 4287' | 3 | Phoenix | * |
| Lovington | Lovington | 2/5 E; State 62 S. | 3985' | 2 | Roswell | * |
| Magdalena | Magdalena | 1/10 N. | 6572' | 2 | Albuquerque | * |
| Milnesand | Flying M Ranch | 1/2 NNW; State 18 E. | 4360' | 1 _s | Roswell | * |
| Mount Riley | Site 37, PH-EO | 1-1/2 SE. | 4106' | 2 L ₂ S ₁ | El Paso | * |
| Otto | Site 73, LA-AQ | 6 NNE of Moriarity; RR W. | 6226' | 2 R ₁ L ₃ S ₁ | Albuquerque | * Range, 290 kcs., cont. |
| Portales | Portales | 7 NE; US 70; RR NW. | 4200' | 1 S ₃ | Albuquerque | |
| Raton | Crews, Site 42, EO-PU | 11-1/2 SSW; US 85 W. | 6379' | 4 L ₂ S ₂ | Trinidad | |
| Rodeo | Site 26A, PH-EO | 6-1/2 NNE. | 4098' | 2 R ₁ L ₂ | Douglas | * Range, 254 kcs., cont. |
| Roswell | Roswell | 1-3/4 WNW. | 3611' | 4 _h L ₅ S ₃ | Roswell | No flood lights |
| (A) Roswell | Roswell AAF | 6-1/2 S. | 3660' | 8 _h R ₁ L ₅ S ₃ | Roswell | Sub-depot. Storage only during repairs. Tower, 396 kcs., cont. |
| Santa Fe | Santa Fe | 6 SW; US 85 E. | 6518' | 2 S ₃ | Albuquerque | |
| (A) Santa Fe | Santa Fe AAF | 9-4/5 SW; US 85, 4 SE. | 6308' | 4 L ₅ | Albuquerque | Lights oper. in emergency |
| Santa Rosa | Medley | 5 E; US 54 N. | 5000' | 1 _s | Albuquerque | * |
| Silver City | Silver City | 11-1/2 SE; US 260, 1 E. | 5400' | 3 | Phoenix | * |
| Silver City | Whitehill | 4 S; RR, 1/2 E; road E. | 5800' | 1 _s | Phoenix | * |

NEW MEXICO

02
NEW MEXICO

| CITY | AIRPORT NAME | LOCATION | ELEV. | CLASS | CHART | REMARKS |
|-----------------|-----------------|----------------------------------|-------|---|-------------|---|
| Socorro | Socorro | 2 S; US 85 E. | 4759' | 4 _h | Albuquerque | * |
| Springer | Vallejo Ranch | 13 W; State 199 S. | 6400' | 1 _s | Trinidad | * |
| Tierra Amarilla | Tierra Amarilla | 1-1/2 WSW; La Puental, 1/2 N. | 7284' | 2 | Trinidad | * |
| Tucumcari | Tucumcari | 7 E; RR S; US 66 S. | 4035' | 4 _h R ₁ L ₂ S ₁ | Albuquerque | * Field lights on req. Range, 212 kcs., cont. |
| Tularosa | Tularosa | 2-1/2 N; US 54, RR W. | 4500' | 2 | Roswell | * |
| Wagon Mound | Wagon Mound | 1 SW; US 85 S. | 6300' | 1 _s | Trinidad | * |
| | | | | | | |
| | | | | | | |
| | | | | | | |
| | | | | | | |

NEW YORK

| CITY | AIRPORT NAME | LOCATION | ELEV. | CLASS | CHART | REMARKS |
|--------------------------|--------------|--------------------------------|-------|---|----------|---|
| (A) Albany | Albany | 8 NW; road S, E, NE. | 275' | 2 _h R ₁ L ₁ S ₃ | Albany | Range, 365 kcs., cont. |
| Amityville | Zahn's | 2-1/2 N; hwy. W. | 80' | 1 | New York | * |
| Amsterdam | Carpet City | 6 N; roads S, E. | 887' | 1 S ₃ | Albany | |
| Armonk | Westchester | 1/4 SE; State 22 N. | 380' | 1 _s | New York | * |
| Auburn (Throopsville) | Auburn | 3 N; roads N, SE. | 525' | 2 | Albany | * |
| Beekman | Lime Ridge | 1 S; State 52 S. | 420' | 1 _s L ₂ S ₃ | New York | |
| Bethpage, (L. I.) | Grumman | 1 W; State 107 W, RR E. | 115' | 4 _h R ₁ S ₃ | New York | Tower, 323 kcs., 7 a.m. to dark. |
| Big Flats | Banfield | 3-3/5 NE; State 17 S. | 960' | 1 | Albany | * No storage. |
| Binghamton | Binghamton | 6 NE; river E; RR NW. | 920' | 1 S ₁ | Albany | |
| Binghamton | Sweet Haven | 2-3/4 NW; river E. | 1480' | 1 | Albany | * |
| Bridgehampton | Hampton | 2 WSW; State 27, RR S. | 20' | 1 | New York | * |
| (A) Buffalo | Buffalo | 8-1/2 E; RR NE; State 33 S. | 712' | 4 _h R ₂ L ₆ S ₃ | Detroit | No contact lights. Tower, 278 kcs., cont. |

* UNDESIGNATED

| NEW YORK | | | | | | |
|-----------------------|--------------------------------|--|-------|---|----------|---------------------------------------|
| CITY | AIRPORT NAME | LOCATION | ELEV. | CLASS | CHART | REMARKS |
| Buffalo | Genesee | 7 E; State 33 S. | 700' | 1 | Detroit | * |
| Cairo (South Cairo) | Catskill | 2 SE; 1 N of S. Cairo. | 300' | 1 _s | Albany | * |
| Canastota | Canastota | 3/4 W; State 5 S. | 480' | 2 | Albany | * |
| Clarence (Alden) | Country Club | 2-1/2 SE; State 33 S. | 780' | 3 S ₃ | Detroit | |
| Cortland | Cortland | 2 WSW; State 222 N. | 1200' | 2 S ₂ | Albany | |
| Dansville | Dansville, Site 5B, BJ-LG | 1 NW; US 36 SW; RR NE. | 630' | 3 _h R ₁ L ₃ S ₃ | Albany | Voice, 212 kcs., cont. |
| Depew | Transit | 3/4 N; US 20 S; State 7/8 W. | 600' | 1 _s S ₂ | Detroit | |
| Dunkirk | Site 15, CV-AZ | 2 NE; RR N, S. | 640' | 2 R ₁ L ₃ | Detroit | * Voice, 278 kcs., cont. |
| East Amherst | Steffen | 4-1/4 N; 6 S of Lockport. | 582' | 1 | Detroit | * |
| East Greenbush | East Greenbush | 1/2 W; US 9, 1/2 E. | 260' | 3 | Albany | |
| East Hampton | East Hampton | 4-1/2 W; RR S. | 40' | 1 _h | New York | * |
| East Schodack | Capitol | 2 WSW; lake E. | 340' | 1 _s | Albany | * |
| Edgemere (L. I.) | Rockaway | 2 NE; road S. | 20' | 3 | New York | * |
| Elmira | Chemung County | 6 NW; State 17, RR S. | 940' | 2 R ₁ L ₃ | Albany | * Range, 385 kcs., cont. |
| Endicott | Tri-Cities | 3-1/2 SW; river S,E,W. | 840' | 2 R ₁ L ₂ S ₃ | Albany | Tower, 278 kcs., cont. |
| Falconer | Falconer | 1/4 NE; state 17 S. | 1250' | 1 | Detroit | * |
| (A) Farmingdale | Republic Flying Field, private | 1-1/2 E; RR N; State 24 E. | 100' | 3 | New York | * Restricted to Army oper. |
| (A) Fisher's Island | Elizabeth, army | W end of island; 7 SE of New London, Conn. | 7' | 2 _h L ₄ | New York | Flood, boundary, obst., range lights. |
| Flushing | Flushing | 1/2 N; parkway E. | 4' | 2 S ₃ | New York | Portable landing lights. |
| Fort Plain | Site 40A, CV-AZ | 3 NW; river, RR 1 NE. | 690' | 2 L ₃ | Albany | * |
| Freedom Plains | Freedom Plains | 1/4 S; State 55 N. | 340' | 1 _s S ₂ | New York | |
| Fulton | Case | 1 W; road S; river, 1 W. | 360' | 1 | Albany | |
| Gardenville (Buffalo) | Gardenville | 1 E; 7-1/2 SE Buffalo | 660' | 1 S ₃ | Detroit | |
| Geneva | Mason | 3 SSW; US 20 S. | 790' | 1 _s | Albany | * |

NEW YORK

* UNDESIGNATED

NEW YORK
ELEV. CLASS

| CITY | AIRPORT NAME | LOCATION | ELEV. | CLASS | CHART | REMARKS |
|---------------------|----------------------------------|------------------------------------|-------|---|------------|---|
| Glens Falls | Floyd Bennett, Site 18, I.C.-III | 2-1/2 NW; road S. | 474' | 1 _h R ₁ L ₃ S ₃ | Albany | Voice, 209 kcs., cont. |
| Glens Falls | Warren County | 3 NE; State 9-L, N, NW. | 325' | 3 | Albany | * |
| Gloversville | Glove City | 1-1/2 NE; State 148 S. | 860' | 1 | Albany | * |
| Gowanda | Gowanda | 2-1/2 MNW; road S; river 1 W. | 820' | 2 S ₃ | Detroit | |
| Hamilton | Colgate University | 5 N; US 20 S. | 1160' | 1 S ₃ | Albany | No fuel. |
| Hammondsport | Mercury | 1 SW; State 54, RR N. | 750' | 1 _s | Albany | * |
| (A) Hempstead | Mitchel, army | 2 NE; RR N; hwy. S. | 90' | 4 _h R ₂ L ₅ S ₃ | New York | Lights avail. on req. Contact lights experimental. Tower, 219 kcs., cont. |
| Hempstead | Nassau | 5 E; State 24, RR N. | 80' | 1 | New York | * |
| Hicksville | Aviation Country Club | 1-1/2 S; hwy. S, E. | 1' | 2 L ₄ S ₃ | New York | No beacon. |
| Hornell | Hornell | 2-1/2 N; road N. | 1170' | 1 S ₃ | Albany | |
| Horseheads | Elmira Heights | 1 SSW; State 328 W; RR E. | 900' | 1 _s | Albany | * |
| (A) Idlewild (N) | Idlewild Naval Air Station | 8 E. | | 4 _h L ₆ S ₂ | New York | |
| Islip | Islip | 1 N; roads E, W. | 45' | 1 _s | New York | * |
| Ithaca | Ithaca | 1 NW; State 89 W; inlet E. | 386' | 2 _h S ₃ | Albany | No storage. |
| Jamestown | Jamestown | 4 NNW; State 60, 1/2 E. | 1714' | 2 _h S ₃ | Detroit | |
| Johnstovm | Ace Vaughn | 1 NE; State 29 W. | 700' | 1 | Albany | * |
| Keene Valley | Marcy | 2 N; State 86A E. | 1000' | 1 _s | Burlington | * |
| Kingston | Kingston | 3/4 NW; hwy. W, S. | 150' | 1. | New York | Repairs only. |
| Lake Placid | Lake Placid | 1-1/4 SE; State 86A W. | 1750' | 1 R ₁ S ₃ | Burlington | * Tower, 278 kcs., 8 a.m. to local sunset; other hours on request. |
| Le Roy | Donald Woodward | 1 SE; State 5 N. | 863' | 1 S ₁ | Albany | |
| Little Valley | Smith | 1-1/2 NW; State 18 SE. | 1600' | 1 S ₂ | Detroit | |
| Livingston Manor | Livingston Manor | 3/4 S; State 17 E; RR, river W. | 1440' | 1 _s | New York | * |
| Lockport | Graf | 3 N; State 78 E; RR W. | 380' | 1 S ₂ | Detroit | |
| Lockport | Lee | 1-1/2 SE; State 93 N. | 604' | 1 _s | Detroit | Obst. lights only. |

* UNDESIGNATED

| CITY | AIRPORT NAME | LOCATION | NEW YORK | | CHART | REMARKS |
|---------------------------------|---|----------------------------------|----------|---|------------|---|
| | | | ELEV. | CLASS | | |
| Malone | Malone | 2 W; US 11 S. | 775' | 3 _h | Burlington | * |
| Massapequa Park | Fitzmaurice | 1-1/2 NE; hwy. 1 N; road W. | 20' | 1 _s | New York | * |
| Massena | Massena | 2 E; river S; State 37 N. | 200' | 2 L ₃ S ₃ | Burlington | |
| Middletown | Starhaven | 1 N; road E; RR W. | 700' | 2 S ₃ | New York | No storage. |
| (A) (N) Mineola | Roosevelt, army, navy | 1 E; RR 1/4 N; parkway S. | 100' | 3 _h L ₃ S ₃ | New York | F-GR. 130 |
| Montgomery | Tri-State | 1 SW; State 84 E; river 1/2 W. | 380' | 2 S ₃ | New York | |
| Montour Falls | Martin | 1 NE; State 224 E. | 460' | 1 S ₂ | Albany | |
| Mt. Pleasant (Valhalla) | Reynolds Central Westchester | 2 N; hwy. E; reservoir SE. | 565' | 1 | New York | * |
| Newark | Site 28, CV-AZ | 1-3/10 NW; road N, E. | 490' | 1 L ₃ | Albany | * |
| Newburgh | Stewart, army | 4 W; hwy. N. | 471' | 2 R ₂ S ₃ | New York | Tower, 396 kcs., cont. |
| New City | Christie | 1-1/2 N; State 304 N; river 2 E. | 150' | 1 | New York | * |
| New Hackensack | Site 7, LG-UL | 1/2 NW; creek N, W; State 376 E. | 140' | 2 _h L ₁ S ₃ | New York | * |
| New Springville (Staten Island) | Staten Island Airport Inc. | 1 S; road W. | 40' | 1 | New York | * |
| New York (Brooklyn) | Brooklyn Naval Air Sta. (Floyd Bennett Field) | 10 SE; ocean E. | 15' | 3 _h R ₂ L ₅ S ₃ | New York | No flood lights. Tower, 388 kcs., cont. F-GR. 130 |
| New York (Port Richmond) | Donovan Hughes | 4 SW; creeks S, W; road E. | 10' | 2 | New York | * |
| (A) New York | La Guardia | 5 ENE; bay N; S of island. | 12' | 5 _h R ₂ L ₆ S ₃ | New York | Tower, 362 kcs., cont. |
| New York (S. Ozone Park) | Sunrise | 10 SE; road N; bay S; canal W. | 5' | 2 | New York | * |
| (A) Niagara Falls | Niagara Falls | 4 E; State 180 S; RR, creek N. | 582' | 3 _h R ₁ L ₅ S ₃ | Detroit | No flood lights. Tower, 272 kcs., cont. |
| Northville | Sacandaga Park | 1 SW; State 30 W; reservoir E. | 770' | 1 _s | Albany | * |
| Ogdensburg | Ogdensburg | 1/2 SE; river SW; State 87 SW. | 285' | 2 S ₃ | Burlington | |
| Olean | Olean | 1 SE; river NE; road W. | 1425' | 1 S ₃ | Detroit | No storage. |
| Oneonta | Keyes-Oneonta | 2-1/2 W; State 7 E; RR S. | 1000' | 2 | Albany | * |
| Penn Yan | Penn Yan | 1 S; State 54 W; lake 1 W. | 880' | 1 S ₁ | Albany | |
| (A) Pine Camp (Great Bend) | Wheeler-Sack, army | 1 NW of Great Bend. | 680' | 3 _h | Burlington | Avail in emergency. |

NEW YORK

* UNDESIGNATED

NEW YORK

| CITY | AIRPORT NAME | LOCATION | ELEV. | CLASS | CHART | REMARKS |
|-------------------------|--|-------------------------------------|-------|---|------------|---|
| Pittsford | Brizee Aviation | 2-1/2 E; road W; creek E. | 465' | 1 S ₂ | Albany | |
| Plattsburg | Plattsburg | 1 N; US 9 SE; RR W. | 105' | 1 | Burlington | * |
| Port Jervis | Huguenot | 3 NE; State 209 SE. | 480' | 1 _S S ₃ | New York | |
| Pulaski | Pulaski | 3 SE; State 13, river N. | 475' | 2 S ₁ | Albany | |
| Red Creek | Red Creek | 1/2 SE; road E. | 355' | 1 _S | Albany | * |
| Ripley | Ripley | 1 NW; bet. US 20, 20A. | 725' | 1 S ₃ | Detroit | |
| Rochester | Commercial | 7 W; State 33, RR S. | 570' | 1 _S | Albany | * |
| Rochester | Genesee (Country Club of Rochester) | 5 S; State 252 N. | 565' | 3 _h S ₃ | Albany | |
| Rochester (Brighton) | Hylan | 5 S; State 2 W; RR N. | 530' | 4 S ₂ | Albany | |
| Rochester | Rochester | 3 SW; State 35 SE; river S. | 550' | 2 _h R ₂ L ₅ S ₃ | Albany | Tower, 278 kcs., 8 a.m. to 12 p.m. |
| (A) Rome | Rome Army Air Depot | 2-4/5 NE; bet. river, creek. | 480' | 5 R ₁ L S ₃ | Albany | Beacon, runway lights avail. Tower, 396 kcs., cont. |
| Rye | Palmer | 2-1/2 SW; US 1 W. | 40' | | New York | * |
| Saranac Lake | Saranac Lake | 5-1/2 NW; State 86 S. | 1641' | 3 | Burlington | * |
| Sayville | Sayville | 3/4 N. | 25' | 1 _S | New York | * |
| Schenectady | Schenectady County | 3 N; road 2 W; RR SE. | 326' | 2 L ₄ S ₃ | Albany | Fld. lights on req. |
| Sidney | Sidney | 1 W; river NW; road, RR SE. | 1000' | 1 S ₂ | Albany | |
| Silver Creek | Silver Creek | 1/4 W; US 20 SE. | 720' | 1 _S | Detroit | * |
| Somers | Somers | 1/2 S; State 100 W; RR, river E. | 400' | 1 | New York | * |
| South Jamaica | Queens County | 2 S; bay W. | 4' | 1 _S | New York | * |
| Stormville | Stormville | 3/4 NE; State 216 NW. | 350' | 2 | New York | |
| (A) Syracuse | Syracuse | 6 NW; creek N; canal S. | 400' | 4 _h R ₂ L ₅ S ₃ | Albany | No storage. Tower, 278 kcs., 7:30 a.m. to 7:30 p.m. |
| (A) Syracuse | Syracuse AAB | 3-4/5 NNE; US 11 N. | 420' | 4 _h R ₁ S ₂ | Albany | Portable runway lights. Tower, 317 kcs., 7:30 a.m. to 11:30 p.m. |
| Ticonderoga | Site 22, LG-UL | 3 NNE; lake, road E. | 210' | 2 L ₃ | Albany | * |
| Tonawanda (Buffalo) | Bell | 1 S; RR E; river, 2 W. | 640' | 2 S ₃ | Detroit | |

* UNDESIGNATED

| NEW YORK | | | | | | |
|--------------------------------|-----------------------|---------------------------------|-------|--|------------|------------------------|
| CITY | AIRPORT NAME | LOCATION | ELEV. | CLASS | CHART | REMARKS |
| Travis (Staten Island) | Richmond County | 1/2 SW; river W. | 0' | 2 | New York | * |
| Troy | Troy | 1-1/2 SE; river 1-1/4 W. | 326' | 2 R ₁ L ₄ S ₃ | Albany | Tower, 278 kcs., cont. |
| Utica | Utica | 6 NW; State 49 W. | 525' | 2 R ₁ L ₄ S ₃ | Albany | Range, 278 kcs., cont. |
| Walden | Walden | 2-1/2 SSW; State 215 S. | 410' | 2 S ₃ | New York | |
| Wappingers Falls | Wappingers Falls | 1 E; road S; river 2- 1/2 W. | 200' | 1 S ₃ | New York | No storage. |
| Warwick | Warwick-Wickham Lake | 5 NE; lake S. | 528' | 1 | New York | * |
| (A) Watertown | Walling-Watertown | 6 W; State 12F N. | 300' | 3 _h L ₁ S ₃ | Albany | |
| Watertown | Watertown Flying Club | 9/10 NNW; State 12 W. | 310' | 2 S ₁ | Burlington | |
| Wellsville | Crowner | 1 W; river E; US 17 S. | 1517' | 1 S ₁ | Albany | |
| Westfield | Westfield | 1-1/2 SW; US 20 N. | 758' | 1 | Detroit | * |
| Westhampton Beach-Riverhead | Suffolk | 4 N; road W. | 90' | 4 S ₃ | New York | |
| West Lebanon | Lebanon Valley | 1 W; US 20 S. | 638' | 1 | Albany | * |
| Westport | Westport | 1-1/2 S; State 9 E. | 285' | 1 | Burlington | * |
| Williamsville | Sheridan | 2-1/2 NE; State 324 S. | 680' | 1 | Detroit | * |
| Wingdale | Wingdale | 1-1/2 NNE; State 22, 1 W. | 400' | 2 S ₃ | New York | No storage. |
| Wurtsboro | Wurtsboro | 2 NE; US 209 W. | 560' | 2 | New York | |
| | | | | | | |
| | | | | | | |
| | | | | | | |
| | | | | | | |

NORTH CAROLINA

| CITY | AIRPORT NAME | LOCATION | ELEV. | CLASS | CHART | REMARKS |
|---------------|--------------------------|--|-------|-------------------------------|-------------------|---------|
| (A) Asheville | Asheville-Hendersonville | 12 SSE; US 25, RR, 1- 1/4 W. | 2090' | 3 _h S ₃ | Charlotte | |
| Burlington | Burlington | 4 SW; State 411 W; US 70, 2-1/2 SW. | 608' | 1 S ₃ | Winston- Salem | |

NEW YORK-NORTH CAROLINA

* UNDESIGNATED

88
NORTH CAROLINA

| CITY | AIRPORT NAME | LOCATION | ELEV. | CLASS | CHART | REMARKS |
|--------------------|--|--------------------------------------|-------|---|---------------|---|
| Burlington | Huffman | 1-1/2 E; bet. road, RR. | 642' | 1 | Winston-Salem | * |
| Carolina Beach | Carolina Beach | 1 NW; US 421 E. | 16' | 1 _s | Norfolk | * |
| Chapel Hill | Horace Williams | 2-1/4 N; RR W. | 502' | 4 S ₃ | Charlotte | |
| Charlotte | Cannon | 3-1/2 WNW; US 29 S. | 750' | 1 L ₄ S ₃ | Charlotte | |
| Charlotte | Delta Air Base | 6-1/2 E; US 29 S. | 750' | 1 | Charlotte | * |
| (A) Charlotte | Morris (Charlotte Mun.) | 6 W; US 29, RR N. | 746' | 4 R ₂ L ₄ S ₃ | Charlotte | Tower, 396 kcs., cont. |
| Charlotte | Plaza | 4 E; bet. RR's. | 740' | 1 S ₃ | Charlotte | During wet weather, use N/S runway only. |
| (N) Cherry Point | Atlantic, marine corps. | 1 W of Atlantic. | 19' | 3 _h S ₁ | Norfolk | Elevation of city. |
| (N) Cherry Point | Bogue, marine corps | 6 E of Swansboro | | 3 _h S ₁ | Norfolk | Elevation not avail. |
| (N) Cherry Point | Cunningham, marine corps. | Just SW; 16 SE of New Bern; river E. | 26' | 4 _h L S ₃ | Norfolk | Runway marker lights on req. |
| (N) Cherry Point | Cherry Point Marine Corps Air Station | 2 SW. | | 5 _h L ₂ S ₁ | Norfolk | Elevation not avail. F-GR. 130 |
| (N) Cherry Point | Oak Grove, marine corps. | 14 SW New Bern. | | 3 _h S ₁ | Norfolk | Elevation not avail. |
| Clinton | Clinton | 2-1/4 ENE; US 701 W. | 160' | 1 _s S ₁ | Charlotte | |
| Concord | Concord | 4 SE; roads E, S. | 700' | 2 S ₂ | Charlotte | |
| Cramerton | Cramerton | 1-1/5 SW. | 750' | 1 | Charlotte | * |
| Draper | Tri-City | 1/2 SW; RR N; State 770 SE. | 560' | 1 _s | Winston-Salem | * |
| Durham | East Durham | 2-1/2 SE; RR N. | 395' | 1 _s | Charlotte | * |
| (N) Edenton | Edenton Marine Corps Air Station | 1 E. | 5' | 5 _h L ₂ S ₂ | Norfolk | Elevation of city. |
| (N) Elizabeth City | Elizabeth City Aux. Air Facility, navy | 7 SE. | 8' | | Norfolk | El. of city. No further data avail. F-GR. 130 |
| Elizabeth City | Elizabeth City, (old) | 2-1/2 SSE; US 170 SW. | 5' | 2 | Norfolk | * |
| Elizabeth City | Elizabeth City, (new) | 4-1/2 SSW. | 14' | 3 | Norfolk | * |
| (N) Elizabeth City | Elizabeth City Coast Guard Air Station | 3 SE; river E; State 170 SW. | 9' | 2 _h R ₁ L ₄ S ₃ | Norfolk | Tower, 278 kcs., cont. F-GR. 130 |
| (N) Elizabeth City | Weeksville Naval Air Station | 7 SE. | 8' | 1 _h L ₆ S ₂ | Norfolk | Elevation of city. Lighter-than-air, 6 mooring circles. F-GR. 130 |
| Erwin | Erwin | 1-1/2 SW; State 217 S. | 195' | 1 _s S ₁ | Charlotte | Elevation of city. |

* UNDESIGNATED

NORTH CAROLINA

| CITY | AIRPORT NAME | LOCATION | ELEV. | CLASS | CHART | REMARKS |
|------------------------------|---------------------------------------|--|-------|---|---------------|--|
| Fayetteville | Fayetteville | 5 N; US 15A, E. | 90' | 1 S ₃ | Charlotte | |
| (A) Fort Bragg | Pope, army | 2 NW; 12 NW of Fayetteville; river N. | 199' | 4 R ₂ L ₄ S ₃ | Charlotte | Tower, 396 kcs., cont. |
| (A) Goldsboro | Seymour-Johnson, army | 3 SE; State 111 NE. | 75' | 4 _h R ₁ | Norfolk | Tower, 278 kcs., cont. |
| (A) Greensboro | Greensboro-High Point (Lindley Field) | 8 W; US 70, RR SW. | 906' | 3 _h R ₁ L ₄ S ₃ | Winston-Salem | Range, 365 kcs., cont. |
| (N) Greenville | City-County | 1-1/2 NW; RR 1-1/2 E. | 25' | 3 | Norfolk | * |
| Henderson | Henderson | 3 SSE; US 1, RR 1 W. | 490' | 1 _s | Winston-Salem | |
| (A) Hendersonville | Hendersonville | 1-1/2 SE; US 176 SW. | 2200' | 2 S ₃ | Charlotte | |
| Hickory | Hickory | 2 W; US 64 S. | 1180' | 3 S ₃ | Charlotte | |
| Huntersville | Cross | 1 SSE; US 21 W. | 755' | 1 _s | Charlotte | * |
| Jonesville | Elkin | 2-3/4 SW; road E. | 1100' | 1 _s S ₃ | Winston-Salem | |
| Lenoir | Lenoir | 1 SE; US 321 W. | 1200' | 1 _s | Charlotte | * |
| Lincolnton | Lincolnton | 3-1/4 ENE; State 27 S. | 960' | 1 S ₂ | Charlotte | |
| (A) Lumberton | Lumberton #2, army | 3 W; US 301 N. | 124' | 4 _h L ₁ | Charlotte | |
| Manteo | Manteo | 2 SSE. | 5' | 1 _s | Norfolk | * |
| Manteo | Manteo Auxiliary Air Facility, navy | 3 S. | 5' | 2 _h R ₁ S ₂ | Norfolk | Tower, 3295 daylight hours. F-GR. 130 |
| Manteo (Roanoke Island) | Manteo, navy | 2 NW | 12' | 2 _h L S ₃ | Norfolk | Portable contact lights for one runway and obst. lights avail. |
| Marion | Francis Marion | 2-1/2 N; RR NE. | 1450' | 1 _s S ₂ | Charlotte | |
| (A) Maxton | Laurinburg-Maxton AAB | 3-1/2 N; State 71, RR SE. | 195' | 5 _h R ₁ L S ₁ | Charlotte | El. of city. Runway lights on 15 min. notice. Tower, 219 kcs., cont. |
| Maxton | Site 33B, JX-RW | 1/2 E; US 74, RR S. | 195' | 2 L ₃ S | Charlotte | * Storage; no beacon. |
| (N) New Bern | Simmons-Knott, marine corps | 2-1/2 S; roads E, N. | 15' | 3 _h L ₅ | Norfolk | No flood lights. |
| North Midland | North Midland | 1-3/4 N; between State 27, 151. | 500' | 1 _s | Charlotte | * Elevation of city. |
| (A) Pinehurst-Southern Pines | Knollwood, army | 5 NE of Pinehurst, 3 N of Southern Pines; RR SE. | 450' | 2 S ₃ | Charlotte | No storage. |
| Raleigh | Raleigh | 3 SSW; bet. US 15A, RR. | 365' | 2 R ₁ L ₄ S ₃ | Charlotte | No storage. Range, 350 kcs., cont. |
| (A) Raleigh | Raleigh-Durham AAF | 10-3/5 NW; State 70, RR 3 W. | 316' | 3 _h S ₁ | Charlotte | Elevation of City. |

NORTH CAROLINA

* UNDESIGNATED

30
NORTH CAROLINA

| CITY | AIRPORT NAME | LOCATION | ELEV. | CLASS | CHART | REMARKS |
|-------------------|----------------------------------|-----------------------------|-------|---|---------------|---|
| Reidsville | Hopkins | 3-1/2 SW; State 65 SW. | 750' | 1 S ₃ | Winston-Salem | |
| Rockingham | Fox | 4 ENE; US 1, N. | 242' | 1 _s | Charlotte | * |
| Rockingham-Hamlet | Rockingham-Hamlet | 3 S; road NE; creek NW. | 350' | 4 | Charlotte | |
| Rocky Mount | Rocky Mount | 1 N; US 301 E; river S. | 150' | 3 _h S ₃ | Norfolk | |
| (A) Salisbury | Salisbury | 3 SW; US 170, RR SE. | 764' | 1 L ₂ S ₃ | Charlotte | |
| Sanford | Lee County | 1-1/2 SE; road W. | 400' | 1 S ₃ | Charlotte | |
| Selma | Selma | 1/2 E; US 301 NW; RR W. | 150' | 1 | Charlotte | * |
| Shelby | Eyers | 3 SE; RR SW; US 74, 2 NW. | 875' | 1 S ₂ | Charlotte | |
| Southern Pines | Skyline | 4-1/2 NE; US 1, NW. | 460' | 1 S ₁ | Charlotte | |
| Spindale | Rutherford | 1 SSE; US 74, RR N. | 1096' | 1 S ₂ | Charlotte | |
| Statesville | Statesville | 4-1/2 WSW; US 70, NW. | 990' | 1 | Charlotte | * |
| Wadesboro | Wadesboro | 4 N; US 52, RR 1 W. | 220' | 1 S ₂ | Charlotte | |
| Wallace | Wallace | 1/2 N; US 117 SW. | 50' | 1 _s S ₁ | Norfolk | |
| Warrenton | Site 46, JX-RW | 1-1/2 NE; State 58, RR W. | 446' | 2 L ₃ | Winston-Salem | * |
| (N) Washington | Washington-Beaufort County, navy | 1-7/10 N; US 17 W; road SE. | 30' | 2 S ₁ | Norfolk | |
| (A) Wilmington | Bluethenthal, army | 3 NE; road N, NE. | 30' | 4 _h | Norfolk | |
| (A) Wilmington | Camp Davis AAF | 1/2 NW. | 60' | 3 _h L S ₁ | Norfolk | Obst. lights avail. |
| (N) Wilmington | Wilmington Naval Air Station | | | | Norfolk | No data avail. |
| (A) Winston-Salem | Smith-Reynolds | 2-3/4 NE; US 311 W. | 985' | 3 _h R ₁ L ₅ S ₃ | Winston-Salem | No storage. No flood lights. Tower, 278 kcs., cont. |
| | | | | | | |
| | | | | | | |
| | | | | | | |
| | | | | | | |

* UN DESIGNATED

NORTH DAKOTA

| CITY | AIRPORT NAME | LOCATION | ELEV. | CLASS | CHART | REMARKS |
|-----------------------|--------------------------|------------------------------------|-------|---|------------|--|
| Ashley | Site 40, OH-RK | 1 SE; State 11, 1 N. | 2025' | 3 L ₃ | Fargo | * |
| Beach | Beach | 1/2 NW; US 10 S; RR W. | 2814' | 2 | Miles City | * |
| Bismarck | Bismarck | 2 S; 1/2 N of Ft. Lincoln; road W. | 1650' | 4 _h R ₁ L ₃ S ₃ | Fargo | No boundary lights. No storage. Range, 230 kcs., cont. |
| Bottineau | Bottineau | 1/2 N; race track S; RR W. | 1645' | 2 | Minot | * |
| Crosby | Crosby | 3/4 N; RR 1 SW. | 1962' | 2 | Williston | * |
| Dawson | Site 63, HL-Twin Cities | 1 SW; US 10, RR, 1 N. | 1760' | 2 L ₂ | Fargo | * |
| Devils Lake | Devils Lake | 2 SE; US 2, NE; RR, 1-1/2 W. | 1478' | 1 S ₃ | Minot | |
| Dickinson | Site 49, HL-Twin Cities | 5 S; State 22, 1 E. | 2577' | 2 R ₁ L ₂ | Miles City | * Range, 308 kcs., cont. |
| Dickinson | Dickinson | 1 SSW; RR N; river NW. | 2455' | 1 S ₃ | Miles City | No storage. |
| Dunseith | Dunseith | 3/4 S; State 3 E. | 1715' | 1 | Minot | * |
| (A) Fargo | Hector | 2-1/2 NW; US 81 E; RR SW. | 895' | 4 _h R ₁ L ₅ S ₃ | Fargo | No storage. Range, 365 kcs., cont. |
| Garrison | Garrison | 1 SE; State 37 N; RR SW. | 1920' | 1 | Fargo | * |
| Glen Ullin | Site 53, HL-Twin Cities | 1 W; US 10, RR N. | 2084' | 1 L ₃ | Fargo | * |
| Golva | Site 43, HL-Twin Cities | 1-1/2 E; State 16 W. | 2781' | 2 L ₃ | Miles City | * |
| Grand Forks | Grand Forks | 3 W; US 2, N; RR S, E. | 833' | 4 _h R ₁ L ₃ S ₃ | Fargo | Range, 278 kcs., cont. |
| Jamestown | Site 68, HL-Twin Cities | 1-1/2 NE; US 10 S; road E. | 1490' | 2 L ₃ S ₃ | Fargo | No storage. |
| Maddock | Maddock | 3/4 N; State 30 W; RR S. | 1650' | 1 | Fargo | * |
| Minot | Port O' Minot | 1 N; US 83 W. | 1724' | 4 R ₁ S ₃ | Minot | Range, 209 kcs., cont. |
| New Rockford | New Rockford | 1/2 N; US 281 E; RR W. | 1533' | 1 | Fargo | * |
| Oakes | Oakes | 1-1/2 N; State 1, W; RR S. | 1320' | 2 | Fargo | * |
| Otto's Ranch (Medora) | Site 45B, HL-Twin Cities | 13 SSW Medora; river 2 W, 1 S. | 2300' | 2 | Miles City | * |
| Pembina | Site 14, FO-WG | 1 S; US 81 E; RR 1/2 W. | 795' | 2 R ₁ L ₃ | Minot | * Range, 260 kcs., cont. |
| Portal | Portal | 1/2 SW; US 52, 1 E. | 1970' | 1 | Williston | * |
| Rugby | Rugby | 1-1/2 NW; State 3, E. RR SW. | 1542' | 1 | Minot | * |

NORTH DAKOTA

* UNDESIGNATED

NORTH DAKOTA

| CITY | AIRPORT NAME | LOCATION | ELEV. | CLASS | CHART | REMARKS |
|--------------|---|------------------------------------|-------|------------------|------------|---------|
| Towner | Towner | 1/2 NE; RR S. | 1400' | 1 | Minot | * |
| Underwood | Underwood | 1/4 NE; US 83 S; RR W. | 2000' | 2 | Fargo | * |
| Valley City | Valley City, Site 71 HI-Twin Cities | 1 NW; US 10 S; river NE. | 1375' | 2 L ₃ | Fargo | * |
| Wahpeton | North Dakota State School of Science | 4/5 N; river E; RR W. | 964' | 3 S ₃ | Fargo | |
| Washburn | Site 4, RK-UI | 4-4/5 N; US 83 W. | 1905' | 3 | Fargo | * |
| Watford City | Watford City | 3 E; State 23 S. | 2082' | 2 | Miles City | * |
| Williston | Williston | 1/2 N; US 2, 1-1/2 SW; US 85 E. | 1861' | 1 | Williston | * |
| | | | | | | |
| | | | | | | |
| | | | | | | |
| | | | | | | |

OHIO

| CITY | AIRPORT NAME | LOCATION | ELEV. | CLASS | CHART | REMARKS |
|---------------|----------------|--|-------|---|-------------|------------------------------------|
| Akron | Akron | 4-1/2 SE; RR NW; State 17 S. | 1044' | 3 _h R ₂ L ₅ S ₃ | Cleveland | No storage. Tower, 278 kcs., cont. |
| Alliance | Taylorcraft | 2 N; RR SE; county road S. | 1170' | 2 S ₃ | Cleveland | No storage. |
| Archbold | Site 18, CG-LG | 3-1/2 NNW; US 20 N. | 720' | 2 R ₁ L ₃ | Chicago | * Voice, 278 kcs., cont. |
| Ashtabula | Ashtabula | 3-1/2 W; State 531 N. | 621' | 1 L ₃ S ₃ | Cleveland | No storage. |
| Athens | Athens | 2 E; US 50 N; RR S. | 640' | 1 S ₃ | Huntington. | Flood lights on request. |
| Barberton | Barberton | 2 WSW; RR 1/2 N; county road N and E. | 1150' | 2 | Cleveland | * |
| Bedford | Bedford | 2-N; State 175 W. | 1034' | 1 | Cleveland | * |
| Bowling Green | Bricker | 1 NE, RR W; US 25 W. | 675' | 2 S ₁ | Cleveland | |
| Bucyrus | Port Bucyrus | 1-1/2 S; State 98 W; RR E. | 980' | 2 | Cleveland | * |
| Cambridge | Site 6A, CO-PG | 1 N; US 21 E; RR, 1 W. | 800' | 2 R ₁ L ₃ S ₁ | Cleveland | Voice, 278 kcs., cont. |
| Canton | McKinley | 2-1/2 NE; State 153 S. | 1100' | 2 S ₃ | Cleveland | |

* UNDESIGNATED

| OHIO | | | | | | |
|--------------------------|---------------------------|--|-------|---|------------|--|
| CITY | AIRPORT NAME | LOCATION | ELEV. | CLASS | CHART | REMARKS |
| Canton | Martin | 5 NE; US 62 SE. | 1080' | 1 L S ₃ | Cleveland | Flood lights. |
| Chagrin Falls | Chagrin Falls | 3 E; US 422, State 306 W. | 1200' | 1 S ₃ | Cleveland | |
| Chagrin Falls | Ingalls | 4 N; US 322 NW; river E. | 800' | 2 | Cleveland | * |
| Chardon | Chardon | 2-1/2 S; State 44 W. | 1230' | 1 _s | Cleveland | * |
| Cherry Fork | Site 4, CC-WA | 1 N; US 136 E. | 939' | 3 L ₃ | Huntington | * |
| Chesapeake | Mayes | 3 W of Huntington, W.Va. US 52 N; river S. | 560' | 2 _h S ₃ | Huntington | |
| Chillicothe | Scioto Trail State Forest | 9 S; US 23, 3 W; RR 3 E. | 640' | 1 | Huntington | * |
| (A) Cincinnati | Lunken | 5 E; US 52, RR SW. | 481' | 3 _h R ₂ L ₄ S ₃ | Cincinnati | Tower, 278 kcs., cont. |
| Cincinnati | Mt. Healthy | 12 NW; US 27 E. | 870' | 1 | Cincinnati | * |
| Cincinnati (Blue Ash) | Watson | 11 NE; RR E. | 850' | 3 S ₃ | Cincinnati | |
| Cincinnati | Western Hills | 8 W; State 264 N. | 914' | 1 _s | Cincinnati | * |
| Cleveland | Brooklyn | 5-1/2 SW; RR S; Mather Field N. | 780' | 2 S ₂ | Cleveland | |
| (A) Cleveland | Cleveland | 8-1/2 SW; bet. RR, river Berea 2 S. | 785' | 4 _h R ₂ L ₆ S ₃ | Cleveland | No runway contact lights. Tower, 278 kcs., cont. |
| Cleveland | Mather | 4-1/2 SW; road E; RR S. | 740' | 1 _s S ₂ | Cleveland | |
| Coldwater | Site 4, DY-GO | 2 NW; lake 4 ENE; creek NW. | 890' | 2 L ₃ | Chicago | * |
| Columbus | Clickenger | 5-1/2 SE; road N; RR E. | 750' | 2 S ₂ | Huntington | |
| (A) Columbus | Lockbourne AAB | 10-1/2 SSE; 1 E of Lockbourne. | 740' | 4 _h R ₁ L S ₁ | Huntington | Runway lights avail. Tower, 317 kcs., 7 a.m. to 9 p.m. |
| Columbus | Norton | 7 E; State 16 S; RR N; US 40 S. | 800' | 2 S ₃ | Huntington | |
| (N) Columbus | Port Columbus, navy | 7 E; State 317 E; RR S. | 809' | 3 _h R ₂ L ₆ S ₁ | Huntington | Tower, 278 kcs., cont. F-GR. 130 |
| Columbus | Price | 6 SE; US 33 W. | 760' | 1 | Huntington | * |
| Columbus | Sullivant Avenue | 5-1/2 SW; RR NW. | 900' | 2 S ₂ | Huntington | |
| Conneaut | Conneaut | 1 E; US 20 S; RR N. | 650' | 1 _s | Cleveland | * |
| Crooksville | Lawrence | 2 S; State 75 W. | 760' | 1 S | Huntington | Storage avail. |
| Dayton | Dahio | 8-1/2 W; US 35, 1 S. | 925' | 2 S ₃ | Cincinnati | |

OHIO

* UNDESIGNATED

104
10

| CITY | AIRPORT NAME | LOCATION | ELEV. | CLASS | CHART | REMARKS |
|-------------------|-----------------|--|-------|---|------------|-----------------------------------|
| Dayton | Dayton | 10 N; US 25 E; US 40 S; Vandalia just SE. | 1000' | 3 _h R ₂ L ₄ S ₃ | Cincinnati | Tower, 278 kcs., cont. |
| Dayton | South Dayton | 5-1/4 SSW; US 25, RR W. | 750' | 2 S ₁ | Cincinnati | |
| (A) Dayton | Wright, army | 3 ENE; RR NW and N. | 800' | 4 _h R ₁ L ₄ S ₃ | Cincinnati | Tower, 260 kcs., cont. |
| Defiance | Defiance | 2 N; State 66 E. | 715' | 1 S ₂ | Chicago | |
| E. Liverpool | Swaney | 4 NNW; State 267 N; creek S. | 1248' | 1 L ₁ S ₂ | Cleveland | |
| (A) Fairfield | Patterson, army | 5 W. | 819' | 5 R ₂ L ₄ S ₃ | Cincinnati | No beacon. Tower, 396 kcs., cont. |
| (A) Finlay | Finlay | 1-1/2 SW; US 25 N. | 800' | 2 L ₃ S ₃ | Cleveland | No beacon |
| Galion | Galion | 8/10 W; State 19 S. | 1167' | 1 _s S ₁ | Cleveland | |
| Gallipolis | Twin-City | 2 NE; State 7 N; river S. | 563' | 2 | Huntington | * |
| Gambier | Port Kenyon | 1/2 SE; State 229 SW; RR N; river SE. | 950' | 2 | Cleveland | * |
| Greenville | Lansdowne | 2 SE; State 71, RR N. | 1028' | 1 _s | Chicago | * |
| Greenville | Treaty City | 1 NE; US 127 W. | 1005' | 1 S ₃ | Chicago | |
| Hamilton | Hamilton | 3 SE; RR SW. | 615' | 2 S ₃ | Cincinnati | |
| Hamilton | North Hamilton | 4 NNE; US 127, RR W. | 650' | 1 _s | Cincinnati | * |
| Hayesville | Site 27, LV-CV | 2-1/2 NW; US 30 S. | 1300' | 2 R ₁ L ₃ | Cleveland | * Voice, 278 kcs., cont. |
| Hudson | Mid-City | 2 S; State 91 W; RR SW. | 1055' | 2 S ₃ | Cleveland | |
| Jackson | Shumate | 8 SSE; RR E; Oak Hill 3 SSE. | 720' | 1 | Huntington | * |
| Kelleys Island | Fenwick | 1-1/2 NE; on E shore of Kelleys Island. | 600' | 1 _s | Cleveland | * |
| Kenton | Cedar Lawn | 2-1/4 S; RR 1/2 E; State 292 E. | 975' | 1 _s | Cleveland | * |
| Lima | Lima | 3-1/2 NW; US 30, RR 3/4 NE. | 830' | 3 S ₃ | Chicago | |
| Lorain | Port Mills | 3-1/2 W; Lake Erie 1-1/4 NW; State 58 W. | 610' | 2 | Cleveland | * |
| Mansfield | Gages | 5 W; US 30N 1/4 N; RR 1/4 S; Ontario 2 W. | 1320' | 1 _s | Cleveland | * |
| Mansfield | Mansfield | 4-1/2 N; State 13 W; RR E. | 1300' | 2 S ₃ | Cleveland | |
| Marietta | Marietta | 1-1/2 SE; Ohio River S; State 7 N. | 615' | 1 S ₁ | Huntington | |

* UNDESIGNATED

| OHIO | | | | | | |
|------------------|-----------------------------|--|-------|---|------------|--------------------------|
| CITY | AIRPORT NAME | LOCATION | ELEV. | CLASS | CHART | REMARKS |
| Marion | Marion | 3 WNW; State 95, RR S; river W. | 915' | 1 S ₂ | Cleveland | |
| Massillon | Stuhldreher | 1 NW in city limits; RR 1/3 E, W; stone quarryE | 1060' | 1 _S | Cleveland | * |
| Middletown | Middletown | 1 N; State 4 E; river N. | 653' | 2 S ₃ | Cincinnati | |
| Mt. Vernon | Ball | 5 NW; river SW; State 13 NE. | 1045' | 1 | Cleveland | * |
| Newark | Site 2, CO-PG | 3-1/2 SW; RR 1/2N; State 79, 1/2 E. | 880' | 1 L ₃ | Cleveland | * |
| New Philadelphia | New Philadelphia | 2-1/2 SE; RR SW; river 1/2 SW; US 250 NE. | 885' | 2 S ₃ | Cleveland | |
| North Benton | Miller | 2 W; RR SE. | 1165' | 2 S ₂ | Cleveland | |
| Northfield | Sky Haven | 2 SSE; State 8 W. | 1000' | 1 S ₃ | Cleveland | |
| Norwalk | Norwalk | 1-1/2 NE; US 20 S. RR W. | 700' | 1 | Cleveland | * |
| Painesville | Johnson | 3 SW; State 84 S. | 648' | 1 _S | Cleveland | * |
| Perry | Site 4B, CV-AZ | 2-1/2 NE; highway N. | 692' | 1 R ₁ L ₃ | Cleveland | * Voice, 278 kcs., cont. |
| Piqua | Hall | 2-1/2 SE; RR E; Miami River 1/2 W; road W. | 800' | 1 _S | Chicago | * |
| Port Clinton | Port Clinton | 3-1/2 E; RR 1 S; State 163 N. | 600' | 1 | Cleveland | * |
| Portsmouth | Raven Rock | 3 SW; US 52 N; Ohio River S; golf course S. | 535' | 2 S ₂ | Huntington | |
| Put-In-Bay | Put-In-Bay | 1 S; SE shore of South Bass Island | 590' | 1 S | Cleveland | Repairs avail. |
| Sandusky | John G. Hinde | 3-1/2 E; State 2, RR S. | 574' | 2 S ₃ | Cleveland | |
| Sharonville | Cincinnati Airport, Inc. | 1 SE; 12 NE of Cincin- nati; State 126 N; RR E. | 850' | 3 S ₃ | Cincinnati | |
| Solon | Solon | 1/2 SE; State 43 NE; State 91 W. | 1034' | 1 S ₂ | Cleveland | |
| Springfield | Crabill | 2-1/2 SE; RR 1 E; Selma Pike 1/4 W. | 1040' | 2 S ₂ | Huntington | |
| Springfield | Springfield | 4-1/2 ESE; RR 1/4 N; State 70 NE | 1050' | 2 S ₃ | Huntington | |
| Stow | Stow | 1-1/4 E; 9 NE of Akron; State 5 N. | 1044' | 1 _S | Cleveland | * |
| Toledo | Franklin | 5-1/2 NW; RR and creek 2 S; US 223 N. | 630' | 2 S ₁ | Cleveland | |
| Toledo | National Aviation | 5 N; US 25, RR E; US 24 N; creek N. | 595' | 3 S ₃ | Cleveland | |
| (A) Toledo | Toledo | 7 SSE; RR yards W. | 621' | 4 _h R ₁ L ₅ S ₃ | Cleveland | Range, 239 kcs., cont. |

OHIO

* UNDESIGNATED

| CITY | AIRPORT NAME | LOCATION | ELEV. | CLASS | CHART | REMARKS |
|--------------------|---------------------------------|--|-------|---|------------|-----------------------------------|
| Toronto | Toronto | 2 NW; county road N. | 1150' | 1 | Cleveland | * |
| Troy | Waco-Troy | 1-1/2 SW; State 55 NW; RR SE. | 960' | 3 S ₃ | Chicago | |
| Urbana | Grimes | 1-1/2 N; US 68 E; RR W. | 1055' | 2 | Cleveland | * |
| (A) Van Wert | Van Wert | 1 W; adjoins city; US 224 S. | 785' | 2 S ₃ | Chicago | |
| Vermilion | Site 28, CG-IG | 4 SW; RR N; RR S. | 614' | 1 L ₃ | Cleveland | * |
| Vickery | Site 25, CG-IG | 2-1/2 NE; US 6 S; Lake N. | 589' | 2 R ₁ L ₃ | Cleveland | * Voice, 278 kcs., cont. |
| Warren | Hall | 1 ENE; State 46 E; State 82 S. | 900' | 2 S ₃ | Cleveland | |
| Williams- field | Sky Harbor | 3/4 S; State 7 E. | 1140' | 1 | Cleveland | * |
| Willoughby | Chagrin Harbor | 3 N; Lake Erie N; river; State 283 W. | 620' | 1 | Cleveland | * |
| Willoughby | Euclid Avenue | 1 W; US 20 S; county road E. | 640' | 1 S ₁ | Cleveland | |
| Willoughby | Lost Nation | 2-1/2 N; State 306 W; Lake Erie 1-1/2 N. | 626' | 2 | Cleveland | |
| Willoughby | Willoughby-Lake County | 1 E; US 20 NW. | 700' | 1 S ₃ | Cleveland | |
| (A) Wilmington | Clinton County, army | 2 SE; State 73 NE. | 1060' | | Huntington | No other data avail. |
| Woodsfield | Woodsfield | 1 W; State 78 E. | 1172' | 1 _s | Huntington | * |
| Wooster | Wooster | 3 NE; State 5 E. | 1150' | 2 S ₃ | Cleveland | |
| Yorkville | Scott | 3/4 S; RR W; State 7 E; 3 NW of Wheeling. | 650' | 1 | Cleveland | * |
| Yorkstown | Bernard | 3-1/2 E; US 422 S. | 1100' | 1 S ₃ | Cleveland | |
| Youngstown | Youngstown | 10 N; State 90 E; 1 N of Vienna. | 1180' | 3 _h R ₂ L ₅ S ₃ | Cleveland | Tower, 278 kcs., 7 a.m. - 11 p.m. |
| Zaleski | Zaleski State Forest Service | 1/2 SW; RR N. | 705' | 1 | Huntington | * |
| Zanesville | Briggs | 5 NNE; river W; county road E; RR W. | 747' | 1 _s S ₂ | Cleveland | |
| Zanesville | Zanesville, Site 4A, CO-PG | 6-1/2 NNW; State 77 W. RR 3 E. Dresden 5 NNE. | 800' | 2 L ₃ S ₁ | Cleveland | * |
| | | | | | | |
| | | | | | | |
| | | | | | | |

* UNDESIGNATED

OKLAHOMA
ELEV. CLASS

| CITY | AIRPORT NAME | LOCATION | ELEV. | CLASS | CHART | REMARKS |
|---------------|---------------------------------------|---------------------------------------|-------|---|---------------|--|
| Ada | Ada | 2 N; State 99 W. | 995' | 3 | Oklahoma City | * |
| (A) Ada | Walker | 6 S | 780' | 2 S ₃ | Oklahoma City | |
| Altus | Altus | 4 N; US 283 E; RR W. | 1410' | 2 S ₃ | Oklahoma City | |
| (A) Altus | Altus AAF | 3-1/2 ENE; US 62, 1-1/4 S. | 1410' | 5 _h R ₁ | Oklahoma City | Tower, 317 kcs., cont. |
| Alva | Strickland & Horner | 7 E; RR N; US 64 N. | 1300' | 1 S ₃ | Wichita | |
| (A) Ardmore | Ardmore AAF | 11 NE; river N, E. | 725' | 6 _h R ₁ | Oklahoma City | Tower, 317 kcs., 7:30 a.m. - 9:30 p.m. |
| Ardmore | Ardmore, Site 10, FV-WD | 9 N; 1 S of Springer; US 77 E. | 890' | 3 _h R ₁ L ₃ S ₃ | Oklahoma City | No storage. Voice, 278 kcs., cont. |
| Atoka | Atoka | 1-1/2 NW; lake 1/2 NW; US 75 S. | 540' | 1 | Oklahoma City | * |
| Bartlesville | Bartlesville | 4 ENE; county road S. | 740' | 1 S ₃ | Tulsa | |
| Bartlesville | Davis | 1 W; US 60 N. | 750' | 1 S ₁ | Wichita | |
| Bartlesville | Phillips | 1 - 1/4 NW; US 60 S. | 750' | 2 _h R ₁ L ₄ S ₂ | Wichita | Tower, 278 kcs., on req. only. |
| Blackwell | Blackwell | 1-1/2 W; RR N | 1000' | 2 L ₃ S ₃ | Wichita | 300' stacks 1/4 NE |
| Boise City | Hood | 1 W; US 64 N. | 4190' | 1 | Trinidad | Field rough - blowing sand |
| Calument | Bomhoff | 4-3/10 SE; 7 W El Reno; US 66 1 S. | 1448' | 1 _s S ₂ | Oklahoma City | |
| Chickasha | Chickasha | 2 S; US 81 W; RR E. | 1275' | 1 S | Oklahoma City | Repairs avail. |
| (A) Chickasha | Wilson-Ponfils Flying School, army | 3-1/2 NNW; US 81 E. | 1130' | 1 S ₃ | Oklahoma City | |
| Claremore | Site 36, AQ-IS | 1 NNW; US 66, RR W. | 660' | 2 L ₄ S ₁ | Tulsa | |
| Clinton | Midway | 2-1/2 NE; RR 1/2 N. | 1575' | 1 S ₃ | Oklahoma City | |
| Dill | Site 14, AQ-IS | 1/2 NW; State 41 N. | 1875' | 1 L ₄ | Oklahoma City | * |
| Duncan | Hilliburton | 1 S; RR E; fairgrounds NW. | 1125' | 1 S ₃ | Oklahoma City | |
| Durant | Durant | 2 SW; US 75, RR E. | 627' | 2 S ₃ | Dallas | |
| El Reno | Mustant, priv. | 5 SSW | 1380' | 6 S | Oklahoma City | Storage Avail. CFS |
| (A) Enid | Enid AAF | 4 SSW; RR E; US 81, 1 E. | 1287' | 4 _h R ₂ L ₃ S ₃ | Wichita | Tower, 396 kcs., cont. |
| Enid | Thurman | 3-1/2 N; US 60 W; RR E. | 1265' | 1 S ₃ | Wichita | |

OKLAHOMA

* UNDESIGNATED

| CITY | AIRPORT NAME | LOCATION | OKL ELEV. | OKLA CLASS | CHART | REMARKS |
|--------------------------|------------------------------|--|-----------|---|---------------|----------------------------------|
| (A) Enid | Woodring | 5 E; intersection US 6 and RR N. | 1240' | 3 _h S ₃ | Wichita | No storage |
| Fredrick | Fredrick | 2 SW; road N. | 1285' | 1 S | Oklahoma City | Storage avail. |
| (A) Fredrick | Fredrick AAF | 2-1/2 SE; State 14 1-1/2 W. | 1270' | 5 _h R ₁ | Oklahoma City | Tower, 396 kcs., 7 a.m. - 8 p.m. |
| Gage | Site 13, AQ-KC | 1-1/2 SW; State 15, RR 1/2 NW. | 2198' | 3 R ₁ L ₃ | Wichita | * Range, 266 kcs., cont. |
| Guthrie | Site 21, FV-WD | 2-1/2 S; US 77, 1 W. | 1040' | 1 L ₃ | Oklahoma City | |
| Guymon | Guymon | 3/4 S. | 3130' | 1 _s S ₁ | Wichita | |
| Heavener | Heavener | 1 N; US 270 W. | 575' | 2 | Little Rock | * |
| (A) Hobart | Hobart AAF | 3 SE; US 183 W. | 1550' | 6 _h S | Oklahoma City | Servicing |
| Hobart | Hobart | 1-1/2 SW; road 1/2 E. | 1531' | 1 _h S ₃ | Oklahoma City | No storage |
| Holdenville | Holdenville | 1 NW; RR NE; US 270 S. | 864' | 1 S ₂ | Oklahoma City | |
| Hugo | Weddington | 1-1/2 NNW; county road NW; US 70 SW; bet. 2 RR. | 450' | 1 S ₁ | Little Rock | |
| Langston | University | 1 S; State 33, 1 N; county road W. | 1025' | 1 | Oklahoma City | * |
| Lawton | Lawton | 1-1/2 S; RR NW; US 277 E. between RRs. | 1145' | 1 L ₄ S ₃ | Oklahoma City | No storage |
| (A) Lawton (Pt. Sill) | Post, army | 3 N; S of Ft. Sill Res. | 1180' | 4 L ₄ S ₃ | Oklahoma City | |
| (A) Lawton | Swain, army | 3-1/2 E; State 29 N. | 1165' | 1 | Oklahoma City | |
| McAlester | McAlester | 1/4 SSE; RR, US 69, 1 W. | 750' | 1 S ₁ | Little Rock | |
| (A) Mangum | Ponder | 2 N; State 9 S; US 283 E. | 1585' | 2 L ₄ S ₁ | Oklahoma City | |
| Miami | Miami | 2 NNW; RR E; US 69, 1/4 E. | 800' | 2 L ₄ S ₃ | Tulsa | |
| Mosley | John Brown University | 1-1/2 W; US 59 S. | 1183' | 2 S ₃ | Tulsa | No storage |
| (A) Muskogee | Hatbox | 2 W; in fork of RR. | 616' | 3 _h L ₃ | Little Rock | Tower, 317 kcs. cont. |
| (A) Muskogee | Muskogee #2, army | 5-1/2 S; State 64 S; State 2 N. | 616' | 5 _h | Little Rock | |
| Nashoba | Nashoba | 1/4 S. county road E. river S. | 625' | 1 _s S ₁ | Oklahoma City | Servicing |
| Norman | Norman | 3 W; State 9 SE; Canadian River 2 S. | 1160' | 1 | Oklahoma City | * |
| (N) Norman | Norman Naval Air Station. | 1-1/2 NW; US 77 E. | 1170' | 4 _h R ₁ L ₂ S ₃ | Oklahoma City | Tower, 288 kcs., cont. F-GR. 130 |

* UNDESIGNATED

| OKLAHOMA | | | | | | |
|-------------------|-------------------------------------|--|-------|---|---------------|--|
| CITY | AIRPORT NAME | LOCATION | ELEV. | CLASS | CHART | REMARKS |
| (A) Oklahoma City | Bethany #2 | 3 WW; US 66; 3/4 N. | 1300' | 3 _h | Oklahoma City | CFS |
| (A) Oklahoma City | Cimarron, army | 14 W; US 66, 1 N; RR 2 N; 3-1/2 SW of Yukon. | 1350' | 3 _h S ₃ | Oklahoma City | |
| Oklahoma City | Hickok County Club (Garthoeffner's) | 7 S. US 77 E and N. | 1270' | 1 S ₂ | Oklahoma City | |
| Oklahoma City | Nuckols | 7-1/2 SW; roads W and N. | 1270' | 1 S ₃ | Oklahoma City | |
| (A) Oklahoma City | Tinker AAF | 7 SE; RR 1-1/2 NE. | 1256' | 5 _h R ₁ L S ₁ | Oklahoma City | Runway lights avail. Tower, 201 kcs., cont. |
| Oklahoma City | Wiley Post | 9 NNW; State 74 E, S. | 1280' | 1 S ₃ | Oklahoma City | |
| (A) Oklahoma City | Will Rogers, army | 8-1/2 SW; US 277, 62 E. | 1276' | 4 _h R ₂ L ₄ S ₃ | Oklahoma City | Portable floods. Tower, 272 kcs. cont. |
| Okmulgee | Okmulgee | 3 E; RR N; US 62 S. | 682' | 1 S ₃ | Little Rock | No storage |
| Picher | Jameson | 4 W; 9-1/5 N of Miami; county road S. | 870' | 1 S ₁ | Tulsa | |
| (A) Ponca City | Ponca City | 2 NW; RR 1/2 S; US 77 W. | 997' | 3 _h L ₄ S ₃ | Wichita | |
| Poteau | Poteau | 1 S; RR, US 271 W. | 460' | 1 _S | Little Rock | * |
| Roosevelt | Roosevelt | | | | | No data avail. |
| Scullins | Turner Ranch | 3/5 SE; 3-1/10 SSE of Hickory; State 12 W. | 1200' | 1 | Oklahoma City | * Stock on fld.; rocks on fld. W, S - caution. |
| Seminole | Seminole | 3 NNW; State 99 E. | 1012' | 1 S ₃ | Oklahoma City | |
| Shawnee | Shawnee | 3 NW; RR SW; US 270 N. | 1065' | 1 S ₃ | Oklahoma City | |
| South Coffeyville | Jensen | 1/2 W; RR S, E; State 169, 1/4 E. | 750' | 3 S ₃ | Tulsa | No storage |
| Stillwater | Searcy | 3-1/2 NW; reservoir 1/2 E; State 40, 1/4 E. | 950' | 1 S ₃ | Wichita | |
| Stroud | Site 29A, AQ-LS | 2 N; State 99 W. | 890' | 2 L ₃ | Oklahoma City | * |
| (A) Tahlequah (N) | Tahlequah | 4-1/2 N; county road E. | 1050' | 1 S ₂ | Little Rock | |
| Tonkawa | Tonkawa | 1-3/5 S; State 177 E; river NW. | 1000' | 2 S ₁ | Wichita | |
| (A) Tulsa | Commercial | 7-1/2 SE; RR NE. | 700' | 2 S ₃ | Tulsa | |
| Tulsa | Harvey Young | 9 E; US 66 N. | 700' | 1 S ₃ | Tulsa | |
| Tulsa | Mayo | 6 ESE; US 64 N. | 735' | 2 | Tulsa | * |
| (A) Tulsa | Tulsa Aircraft Assembly Plant | 6 NE; RR 1 S; RR 1 NW. | 635' | 6 _h | Tulsa | |

OKLAHOMA

* UNDESIGNATED

OKLAHOMA

| CITY | AIRPORT NAME | LOCATION | ELEV. | CLASS | CHART | REMARKS |
|--------------|-----------------|--|-------|---|------------------|-----------------------|
| (A) Tulsa | Tulsa | 6 NE; RR N, S; lake 1/2 NW; roads W. S. | 665' | 4 _h R ₂ L ₅ S ₃ | Tulsa | Tower, 278 kcs. cont. |
| Vinta | Theldor | 3-1/4 NNE; US 59 W; RR SE. | 746' | 3 | Tulsa | * |
| Warner | Keefton | 7 N; 1/2 E of Keefton; US 64 S; county rd. W. | 600' | 1 _g | Little Rock | * |
| Waynoka | Site 18A, AQ-KC | 4 NE; RR SE; Roads S and E. | 1470' | 1 L _g | Wichita | * |
| Weatherford | Weatherford | 3 ENE; RR, US 66, 1/2 S. | 1700' | 2 S ₃ | Oklahoma City | |
| Wetumka | Boren | 1-1/4 NW; State 9, 1/4 S. | 780' | 1 S ₃ | Oklahoma City | No storage |
| Wowoka | Wowoka | 5 NNE; State 9 N; State 56, 1 W. | 790' | 3 | Oklahoma City | * |
| Wilburton | Wilburton | 4 W; RR N; US 270 S. | 700' | 2 S ₂ | Little Rock | |
| Woodward | Woodward | 1 SE; US 270 SW. | 1918' | 1 L ₁ S ₁ | Wichita | * |
| (A) Woodward | Woodward AAF | 7-1/2 W; State 15 S, E. | 2170' | 4 _h S | Wichita | Servicing |
| | | | | | | |
| | | | | | | |
| | | | | | | |
| | | | | | | |

OREGON

| CITY | AIRPORT NAME | LOCATION | ELEV. | CLASS | CHART | REMARKS |
|-------------|------------------------------------|--|-------|---|-----------|--------------------------------------|
| Albany | Albany | 2 E; US 99 E, W; RR S. | 212' | 1 | Portland | * |
| Arlington | Site 12, PD-SM | 1 E; river 3/4 NW; in fork of roads | 882' | 4 _h R ₁ L ₂ | Portland | * Range, 356 kcs., cont. |
| (N) Astoria | Astoria Aux. Air Station, navy. | 3 SW; Columbia River N; RR NW. | 12' | 3 _h R ₁ L ₂ S ₂ | Seattle | Tower, 6970 kcs., cont. F-GR. 130 |
| Baker | Baker | 4-1/2 N; State 203 W; road S. | 3365' | 3 _h R ₁ L ₃ S ₃ | La Grande | Range, 221 kcs., cont. |
| Beaverton | Bernard | 1 NW; State 8, RR S. | 138' | 1 _g | Portland | * |
| Bend | Bend (new) | 6 ENE; river 3 S; road on W boundary. | 3429' | 1 S ₃ | Portland | |
| Bend | Bend (old) | 3 N; river W; US 97, RR 2 E. | 3300' | 3 | Portland | * |
| Canby | Canby | 1/2 NW; US 99, RR SE. | 50' | 1 _g | Portland | * |

* UNDESIGNATED

OREGON

| CITY | AIRPORT NAME | LOCATION | ELEV. | CLASS | CHART | REMARKS |
|-------------------|-----------------------------------|---|-------|---|---------------|--|
| Chiloquin | Chiloquin | 3/4 W; river E; State road 1/2 NE. | 4300' | 2 | Klamath Falls | * |
| (A) Corvallis | Corvallis AAF | 2-9/10 S; US 99 W, E; RR E. | 224' | 1 R ₁ | Portland | Tower, 278 kcs., daylight hrs. only. |
| Cow Creek | Site 37B, SF-SA | 2 ENE of Glendale; US 99 N; creek S. | 1430' | 1 | Klamath Falls | * |
| Dallas | Dallas | 1-1/2 E; US 99W, 3-3/4 E. RR N. | 300' | 1 | Portland | * |
| Enterprise | Enterprise | 1 NW; State 82, 1 E; RR, highway 1-1/2 S. | 3728' | 2 | La Grande | * |
| (A) Eugene | Eugene | 8 NW; US 99, 1 E. | 360' | 3 _h R ₁ L ₅ | Portland | * Range, 251 kcs. cont. |
| Grants Pass | Grants Pass | 1-3/5 N; US 99 E. | 1050' | 1 | Klamath Falls | * |
| (A) Hillsboro | Hillsboro, army | 2 NE; road S; road W; RR 3/4 S. | 200' | 4 _h S ₁ | Portland | |
| Klamath Falls | Klamath Falls | 5 SE ; RR E and W. | 4086' | 4 _h L ₃ S ₃ | Klamath Falls | 50' power line over E end E/W runway. |
| La Grande | Site 45A, SL-PO | 5 SE; US 30, RR SW. | 2705' | 3 _h R ₁ L ₃ S ₃ | La Grande | Voice, 278 kcs., cont. |
| Lake o' The Woods | Lake o' The Woods | 6-1/2 SE Mt. McLoughlin State 236 N; lake SW. | 4960' | 1 _s | Klamath Falls | * |
| Lebanon | Lebanon | 1-3/10 WSW; US 54, 1 E. | 340' | 1 _s | Portland | * |
| (A) Medford | Medford | 3 N; State 62 E; bet. RR, river. | 1313' | 4 _h R ₂ | Klamath Falls | * Tower, 278 kcs., cont. |
| Myrtle Creek | Site 39A, SF-SA | 4 SW; RR W; US 99 E. | 700' | 1 | Klamath Falls | * |
| (N) North Bend | North Bend Aux. Air Station, navy | 1/2 NNW. | 13' | 4 _h S ₃ | Klamath Falls | No storage |
| Ontario | Ontario Site 34A, SL-PO | 2 W; State 28 E. | 2190' | 2 R ₁ L ₃ S ₃ | La Grande | No storage. Voice, 278 kcs., cont. |
| (A) Pendleton | Pendleton, army | 2-3/4 NW; US 30 S. | 1495' | 6 _h R ₂ L ₄ S ₃ | La Grande | Portable floods. Tower, 278 kcs., cont. |
| (A) Portland | Portland AAB | 5-1/2 NNE; Columbia river N. | 19' | 4 _h R ₂ L ₃ S ₃ | Portland | Tower, 278 kcs., cont. |
| Prineville | Prineville | 2 SW; US 28 NW; river 1-1/2 E. | 3150' | 3 S ₁ | Portland | |
| (A) Redmond | Redmond AAF | 1-1/2 SE; US 28 N; RR 1-3/4 W. | 3050' | 6 _h R ₁ L S ₃ | Portland | Contact and obst. lights avail. No storage. Tower, 396 kcs., cont. |
| Roseburg | Site 41A, SF-SA | 2 NNW; RR E. | 500' | 3 | Klamath Falls | * |
| (A) Salem | Salem AAF | 2 SE; RR SW; US 99, 1-3/4 SW. | 160' | 3 _h R ₁ L ₃ S ₃ | Portland | Tower, 396 kcs., days only |
| Sweet Home | Langmack | 2-1/2 E; US 20 1/2 N. | 550' | 1 | Portland | * |
| (N) Tillamook | Tillamook Naval Air Station. | 3 SE. | | 4 _h S ₁ | Portland | Lighter than air mat. No elevation avail. |

OREGON

* UNDESIGNATED

OREGON

| CITY | AIRPORT NAME | LOCATION | ELEV. | CLASS | CHART | REMARKS |
|-----------|---------------|---------------------------------|-------|-------|----------|---------|
| Troutdale | Site 1, PS-SM | 1-1/2 NW; Colorado River N. | 34' | 2 | Portland | * |
| Vernonia | Vernonia | 2-1/2 WSW; State 47 S; river S. | 620' | 2 | Portland | * |
| | | | | | | |
| | | | | | | |
| | | | | | | |
| | | | | | | |

PENNSYLVANIA

| CITY | AIRPORT NAME | LOCATION | ELEV. | CLASS | CHART | REMARKS |
|------------------|-----------------------|--------------------------------------|-------|---|-----------|---|
| Allentown | Allentown-Bethlehem | 4 NNE; US 22 S. | 380' | 3 _h R ₁ L ₄ S ₃ | New York | Range, 320 kcs., cont. |
| Altoona | Altoona Stultz | 9 NE; US 220 S; RR N. | 970' | 1 S ₃ | Cleveland | |
| Ambler | Wings | 2 SW; Philadelphia 13-1/2 SSW. | 300' | 2 R ₁ L S ₃ | New York | Flood lights. Tower, 278 kcs., 9 a.m. to 5 p.m. |
| Andreas | East Penn. | 1 NE; State 895, 1 S. | 720' | 1 _s S ₁ | New York | |
| Barnesville | Site 61B, CG-LG | 2 E; State 45, 1 W. | 1260' | 2 L ₃ | New York | * |
| (A) Beaver Falls | Patterson Heights | 1-1/2 S. RR N; Beaver River 1/4 E. | 1020' | 1 _s S ₃ | Cleveland | No storage |
| Bellefonte | Bellefonte | 3-1/2 ESE; US 220, 1 N. | 1050' | 1 R ₁ L ₃ S ₃ | New York | No storage. Range, 224 kcs., cont. |
| Belle Vernon | Belle Vernon-Monessen | 2 ENE; State 981 N. | 940' | 1 _s S ₂ | Cleveland | Only glide angle under 20 to 1 is West E/W strip. |
| Berwick | Berwick | 1 SW in city limits; RR and river S. | 560' | 1 | New York | * |
| Blain | Blain, 29A, CO-PG | 3 NE; Andersonburg 1/4 S. | 750' | 1 L ₃ | New York | * |
| Bloomsburg | Bloomsburg | 3/4 E; US 11 N; river S. | 478' | 1 L ₄ S ₃ | New York | Beacon on request |
| Bradford | Harri-Emery | 1-1/2 SW. | 1490' | 1 S ₃ | Cleveland | |
| Brookville | Site 45A, CG-LG | 1 SW; State 28 N. | 1400' | 2 R ₁ L ₃ | Cleveland | * Voice, 278 kcs., cont. |
| Buckstown | Site 13B, WA-CV | 1 SE; US 30 S. | 2477' | 1 R ₁ L ₃ | Cleveland | * Range, 359 kcs., cont. |
| Butler | Butler-Alameda | 2-9/10 WNW; US 422 S. | 1230' | 1 S ₂ | Cleveland | |
| Butler | Pittsburgh-Butler | 6 SW; State 328 E. | 1235' | 3 L ₁ S ₃ | Cleveland | Flood lights |

* UNDESIGNATED

PENNSYLVANIA
ELEV. CLASS

| CITY | AIRPORT NAME | LOCATION | ELEV. | CLASS | CHART | REMARKS |
|---------------------------|--|--|-------|---|------------|---|
| Canadensis | Barrett | 1-1/2 N; Buck Hill Falls 2 SW. | 1410' | 1 _s | New York | * |
| Carlisle | Centerville | 11 SW; RR N; US 11, 1-1/2 N. | 660' | 1 | New York | * |
| Chambersburg | Chambersburg (Hartman) | 1-1/2 SE; US 30, 1/2 NE; US 11, 3/4 NW. | 650' | 1 _s | Washington | * |
| Chambersburg | Sunset Airways | 3-1/2 NE; US 11 E; RR W. | 650' | 1 | Washington | * |
| Cherry Springs | Cherry Springs State Intermediate | 10-1/2 SW of Galeton; State 44 S. | 2265' | 1 _s | New York | * |
| Chester(Booth's Corner) | Benedict | 6-1/2 W; State 261 SE. | 400' | 1 _s | Washington | * |
| Chester | Buckman | 1-3/4 SW; RR N. | 90' | 1 | Washington | * |
| Clarion | Parler Cramer | 1 E; US 322 S. | 1480' | 1 S ₂ | Cleveland | |
| Coatesville | Coatesville | 1-1/2 W; US 30 N; RR S. | 600' | 1 | Washington | * |
| Collegeville | Perkiomen Valley | 1-1/2 NE; roads NE, SE. | 250' | 1 | New York | * |
| (A) Connellsville | Connellsville (AAF Servicing Detachment) | 5 SW; US 119 E. | 1250' | 2 _h R ₁ S ₃ | Huntington | * AACS 4220 kcs., on request. |
| Conneaut Lake | Conneaut Lake | 2-7/10 SW; US 322 SE. | 1250' | 1 _s | Cleveland | * |
| Conway | Conway | 1/2 E; 1 N of Baden. | 950' | 1 _s S ₁ | Cleveland | |
| Cove Valley (Martinsburg) | Cove Valley, Site 24 A, CC-PG | 1 SE; road N. | 1479' | 3 _h R ₁ L ₄ S ₁ | Cleveland | No obst. lights. Range, 338 kcs., cont. |
| Cowanesque | Ripple | 1/4 S; 1-1/2 E of Westfield; State 49 N. | 1290' | 1 _s | New York | * |
| Daleville | Daleville | 1 N; US 611 W. | 1775' | 1 _s S ₃ | New York | |
| Danville | Danville | 1 SW; road N; river N. | 480' | 1 S ₃ | New York | |
| Douglassville | Smilin' Jack | 1 NW; US 422 S. | 200' | 1 _s S ₃ | New York | No storage |
| Doylestown | Doylestown | 1-1/2 NNE; US 611 W. | 400' | 1 _s | New York | * |
| Dravosburg (Pittsburgh) | Bettis | 1/2 NW; 7 SE Pittsburgh | 1250' | 1 S ₃ | Cleveland | No storage |
| Dubois | Dubois | 1-3/4 ESE; RR N. | 1575' | 2 S ₂ | Cleveland | |
| Duncansville (Altoona) | Altoona | 1/2 SW; 6 SW Altoona. | 1050' | 2 | Cleveland | * |
| Easton | Easton | 3-8/10 NNW; State 115 E. | 380' | 1 S ₃ | New York | |
| Easton | Rich | 4-1/2 SW; State 22A N. | 360' | 2 S ₃ | New York | |

PENNSYLVANIA

* UNDESIGNATED

PENNSYLVANIA

| CITY | AIRPORT NAME | LOCATION | ELEV. | CLASS | CHART | REMARKS |
|-------------------------|--|--------------------------------------|-------|---|------------|---|
| (A) Ebensburg | Keystone | 3 SW; US 22 S. | 2100' | 1 S ₃ | Cleveland | |
| Emporium | Keystone Park | 1/2 SW; US 120 N. | 1210' | 1 _s | Cleveland | * |
| Erie (Fairview) | Erie County | 10-1/2 SW; US 20 N. | 800' | 1 S ₃ | Detroit | |
| Erie | Port Erie | 6 WSW; State 5 N; RR S. | 735' | 3 _h R ₁ L ₄ S ₃ | Detroit | Range, 371 kcs., cont. |
| Fogelsville | Fogelsville | 1/2 SE; State 100 S. | 460' | 1 _s S ₂ | New York | |
| Gettysburg | Gettysburg | 2-1/2 NNW; US 30, 1 SW. | 600' | 1 S ₃ | Washington | |
| Gordon | Gordon | 2 WSW; State 919 S. | 960' | 2 S ₂ | New York | |
| Granville | Cargill | 1-1/2 SW; river W; RR E. | 490' | 1 _s | New York | * |
| Greensburg | Pittsburgh-Greensburg | 2-1/2 SE; US 30, 2 N. | 1280' | 2 | Cleveland | |
| Greenville | Greenville (Skelly's Flying School) | 2 W; US 358 S. | 1180' | 1 _s | Cleveland | * |
| Grove City | Grove City | 1-3/4 SE; RR E; State 78 N. | 1275' | 1 _s S ₂ | Cleveland | |
| Hanover | Hanover | 2 N; State 194 W. | 590' | 1 S ₃ | Washington | |
| (A) Harrisburg | Harrisburg State | 4 SSE; river N; US 111 SW. | 342' | 3 _h R ₂ L ₅ S ₃ | New York | Closed to planes without radio. No storage. Tower, 278 kcs., cont. |
| Harrisburg | Penn-Harris | 2-1/2 E; US 422, RR N. | 300' | 1 _s S ₃ | New York | |
| Harrison City | Harrison City | 1-1/8 NW; State 180 S. | 1180' | 1 _s | Cleveland | * |
| Hatboro | Hatboro | 1 NE; road NE. | 300' | 1 _s | New York | * |
| (N) Hatboro | Hatboro Naval Air Station. | 2-1/2 NW; US 611 E | 360' | 3 _h L ₂ S ₃ | New York | |
| Hazleton (St. Johns) | Hazleton | 6 NNW; 1-1/2 WNW of Drums. | 1180' | 1 _s S ₃ | New York | |
| Honesdale | Honesdale | 1-1/2 SE; river S; US 6 N. | 980' | 1 | New York | * |
| Hughesville | Hughesville | 1/2 SE; race track NW. | 560' | 1 _s | New York | * |
| Huntingdon | Huntingdon | 1/2 SE; river N. | 620' | 1 S ₃ | Cleveland | |
| Indiana | Hamilton | 2-1/2 E; US 422 S. | 1440' | 1 L ₄ S ₃ | Cleveland | No beacon |
| (N) Johnsville | Brewster | 3/4 NW; RR E; highways SW and NW. | 340' | 2 | New York | Restricted to Navy operations. * |
| Kylertown | Ames | 1/4 NW; State 53, 1/4 SE. | 1660' | 2 | Cleveland | * |

* UNDESIGNATED

PENNSYLVANIA

| CITY | AIRPORT NAME | LOCATION | ELEV. | CLASS | CHART | REMARKS |
|-----------------|---------------------------|---|-------|---|-----------|------------------------|
| Kylertown | Site 50, CG-LG | 1/2 NW; State 53; 1/2 SE. | 1660' | 2 L ₃ | Cleveland | * |
| Lancaster | Lancaster | 2-1/2 NW; RR 1/4 SW. | 320' | 2 S ₃ | New York | |
| Lancaster | Lancaster, Site 35, CO-PG | 5 N; State 501 W. | 390' | 2 _h L ₄ S ₃ | New York | No storage |
| Langhorne | Silver Star | 2-1/2 E; US 1 S. | 103' | 1 | New York | * |
| Lansdale | Lansdale | 1-1/2 SE; State 63 SW. | 450' | 2 | New York | * |
| Latrobe | Latrobe | 3 SSW; State 981 E; US 30 N. | 1144' | 1 _h S ₃ | Cleveland | |
| Leechburg | Leechburg | 2 E; State 66 W. | 960' | 2 S ₃ | Cleveland | |
| Lehighton | Lehighton | 1 SW; State 902 NW. | 502' | 1 _s S ₃ | New York | No fuel avail. |
| Lewistown | Cargill | | | | | See Granville, Pa. |
| Lewistown | Lewistown | 3-1/2 SW; US 522 NW. | 500' | 1 _s | New York | * |
| Lock Haven | Cub Haven | 1-1/4 E; road N. | 550' | 2 S ₃ | New York | No storage |
| Martins Creek | Martins Creek | 4 ENE; State 709 NW. | 330' | 1 S ₃ | New York | |
| Matamoras | Matamoras | 1/4 SE; US 209, 1/2 NW; Delaware River E. | 450' | 1 _{sh} S ₃ | New York | |
| Meadville | Port Meadville | 2 W; US 6 S. | 1390' | 2 _h L ₄ S ₃ | Cleveland | |
| Mercer | Site 39, CG-LG | 4-1/2 NE; US 19, 2 W. | 1300' | 2 L ₃ S ₃ | Cleveland | No storage |
| (A) Middletown | Olmsted, army | 1 W; RR N; river S. | 300' | 4 _h R ₁ L ₄ S ₃ | New York | Tower, 396 kcs., cont. |
| Milton | Milton | 1 S; State 15, 1/4 W. | 450' | 1 S ₃ | New York | |
| Montgomeryville | 309 | 1/2 SE; US 222 E; US 309 W. | 460' | 1 | New York | * |
| Mt. Jewett | Mt. Jewett | 1/2 SE; US 6 N. | 2242' | 1 _s | Cleveland | * |
| Mt. Pocono | Mt. Pocono Site 21, BJ-LG | 1-1/2 NW; US 64 E. | 1875' | 1 _h | New York | * |
| Mt. Union | Mt. Union | 4-1/2 S; US 522 E. | 560' | 1 _s S ₃ | New York | |
| New Alexandria | New Alexandria | 1-1/2 ENE; State 22 N. | 1200' | 1 _s | Cleveland | * |
| New Castle | New Castle | 3-1/2 NW; US 224 S; US 422 E. | 1080' | 2 _h S ₃ | Cleveland | |
| New Hanover | New Hanover | 1/2 W; State 73 NE; State 663 SE. | 300' | 1 S ₃ | New York | No storage |

PENNSYLVANIA

* UNDESIGNATED

PENNSYLVANIA

| CITY | AIRPORT NAME | LOCATION | ELEV. | CLASS | CHART | REMARKS |
|------------------------------|--------------------------------------|--|-------|---|------------|---|
| New King- town | Wilson Flying Service | 1/2 E; US 11 N. | 440' | 1 S ₃ | New York | No storage |
| Nicholson | Mount View | 4 NE; county road E; 1 NE of Glenwood. | 1280' | 1 | New York | * |
| Norristown | Patco | 2-1/2 SE; State 422 E; between 2 RR. | 200' | 1 _s | New York | * |
| Nottingham | Oxford | 4 SE; roads N and E. | 450' | 1 | Washington | * |
| Oil City | Splane Memorial | 3-1/2 NW; State 428 E. | 1490' | 1 _h S ₃ | Cleveland | No storage |
| Olyphant | Mid-Valley | 3 N; State 347, 1/2 W. | 1385' | 1 | New York | * |
| Orwigsburg (Pottersville) | Schuylkill | 1 SE; county road N. State 120, 1/2 W. | 660' | 1 _s S ₂ | New York | * |
| Ottsville | Mountain View | 1/4 N; US 611 W. | 480' | 1 _s | New York | * |
| Paoli (Malvern) | Philadelphia Main Line | 2-1/2 NW; US 30, 1 S. | 300' | 1 | New York | * |
| Philadelphia | Boulevard | 11-1/2 NE. | 200' | 1 | New York | * |
| (N) Philadelphia | Mustin, navy | 4,4 S; E end Navy Yard; river S. | 12' | 2 _h R ₁ L ₂ S ₃ | Washington | Tower, 251 kcs., cont. F-GR. 130 |
| Philadelphia | Northeast Philadelphia | 12 NE; US 1, 1/4 NW. | 106' | 3 _h | New York | * |
| (A) Philadelphia | Philadelphia | 6-3/10 SW; river S. | 10' | 4 _h R ₂ L ₅ S ₃ | Washington | No storage. Tower, 278 kcs., cont. |
| Philadelphia | Somerton | 13 NE; State 532 NW. | 180' | 1 | New York | * |
| Phillipsburg | Black Moshannon, Site 51A, CG-IG. | 9 E. | 1940' | 4 _h | Cleveland | * |
| Pine Grove | Swantara Valley | 4 WSW; State 443 N; creek S. | 480' | 1 L S ₂ | New York | Range lights |
| Pitcairn | Johnston | 1-1/4 NW; 14 E of Pittsburgh. | 1175' | 1 _s S ₃ | Cleveland | |
| Pitcairn | Pitt-Wilkins | 1 NW; State 18, 1 NW; 14 E of Pittsburgh. | 1200' | 1 S ₃ | Cleveland | |
| Pittsburgh (Bridgeville) | Mayer | 8 SW; US 19 SE; creek N. | 770' | 1 _s S ₂ | Cleveland | |
| (A) Pittsburgh | Pittsburgh-Allegheny County | 7 SE; RR N; State 885 W. | 1250' | 5 _h R ₂ L ₆ S ₃ | Cleveland | No contact lights. Tower, 278 kcs., cont. |
| Pottstown | Pottstown | 4-1/2 E; US 422 N. | 300' | 1 S ₃ | New York | No storage |
| Reading | Berks | 5 NW; State 83, 1/2 SW. | 330' | 1 _s S ₂ | New York | |
| Reading | Madeira | 3 N; US 222 W. | 400' | 1 S ₃ | New York | No storage |
| (A) Reading | Reading | 3 NW; State 83 SW. | 330' | 3 _h S ₃ | New York | |

* UNDESIGNATED

PENNSYLVANIA

| CITY | AIRPORT NAME | LOCATION | ELEV. | CLASS | CHART | REMARKS |
|------------------------|----------------------------------|--------------------------------|-------|---|------------|--|
| Roulette | Colussy | 2 SE; RR N. | 1650' | 2 | Cleveland | * |
| Sayre | Valley | 3 WNW; river E. | 800' | 1 S ₃ | New York | No storage |
| Scranton (Elmhurst) | E. Scranton | 7 ESE; State 590 S. | 1650' | 1 | New York | * |
| Scranton | Scranton | 6 NW; US 6 N. | 1150' | 1 _h L ₃ S ₃ | New York | |
| Snow Shoe | Kelly's | 1/4 S; highway N. | 1800' | 1 | New York | * |
| Somerset | Rhoads | 1-1/2 N; US 219 W. | 2220' | 1 S ₃ | Cleveland | |
| State College | State College Air Depot, Inc. | 3 E; US 322, 1/2 S; road W. | 1100' | 1 _s S ₃ | New York | |
| Stroudsburg | Pipher | 2 NE; US 209, 1/3 S. | 426' | 1 S ₃ | New York | No storage |
| Sunbury | Sunbury | 2 N; on island. | 450' | 3 R ₁ L ₂ S ₃ | New York | Lights on req.; voice, 278 kcs., cont. |
| Tarentum | Allegheny Valley | 3-1/4 W; US 28, 1-1/2 E. | 1125' | 1 S ₃ | Cleveland | |
| Titusville | Col. Drake | 3 S; State 8 W. | 1600' | 1 | Cleveland | * |
| Towanda | Towanda | 1 S; RR W. | 700' | 1 _h | New York | * |
| Vandergrift | Vandergrift | 1 W; US 56 W. | 1000' | 1 S ₃ | Cleveland | No storage |
| Warren | Warren | 1 SW; river 1/2 E. | 1100' | 1 _h S ₃ | Cleveland | |
| Washington Crossing | Washington Crossing | 8/10 SW; State 632 NW. | 70' | 1 | New York | * |
| (A) Waynesboro | Waynesboro | 3 SE; State 16 N. | 700' | 1 _h S ₃ | Washington | No storage |
| Waynesburg | Waynesburg | 3 E; State 21 S. | 1100' | 2 S ₃ | Huntington | |
| Wilkes-Barre | Wilkes-Barre Wyoming Valley | 3-1/2 NE; US 11 N; river S. | 546' | 2 _h R ₁ L ₃ S ₃ | New York | Range, 272 kcs., cont. |
| (A) Williamsport | Williamsport | 4 E; river S. | 520' | 2 _h R ₁ L ₅ S ₂ | New York | Range, 233 kcs., cont. |
| Willow Grove | Pitcairn | | | | | See Hatboro, Pa. |
| Windber | Booser | 2-1/2 SE; old State 56 N. | 2200' | 1 _s S ₁ | Cleveland | |
| Womelsdorf | Womelsdorf | 3 NW; State 483, 1-3/4 E. | 500' | 1 _s S ₂ | New York | |
| York | York | 7 WSW; US 30 N. | 500' | 1 L S ₃ | Washington | Flood lights avail. |
| Youngsville | Brokenstraw | 2 W; US 6 S. | 1230' | 1 S ₃ | Cleveland | |

PENNSYLVANIA

* Undesignated

PENNSYLVANIA

| CITY | AIRPORT NAME | LOCATION | ELEV. | CLASS | CHART | REMARKS |
|------------|--------------|-------------------|-------|-------|-----------|---------|
| Zelienople | Barnes | 6-1/2 S; US 19 E. | 1150' | 1 | Cleveland | * |
| | | | | | | |
| | | | | | | |
| | | | | | | |

RHODE ISLAND

| CITY | AIRPORT NAME | LOCATION | ELEV. | CLASS | CHART | REMARKS |
|--------------------------------|------------------------------------|--|-------|---|--------|--|
| Block Island | Block Island | 1 SW; lake, road W. | 60' | 1 _s | Boston | * |
| Charlestown | Charlestown Aviation | 1 E; US 1 N. | 45' | 1 | Boston | * |
| (N) Charlestown | Charlestown Naval Field | 1-9/10 SW; US 1 N. | 23' | 4 _h | Boston | |
| (N) Greene | Riconn | 2 WNW; RR S; State 14 N. | 390' | 1 _s | Boston | * |
| (A) Providence (Hillsgrove) | Hillsgrove Army Air Base | 6-7/10 S; US 1 W; State 1 N. | 56' | 3 _h R ₂ L ₅ S ₃ | Boston | Tower, 278 kcs., cont. |
| (N) Quonset Point | Quonset Point Naval Air Station | 5-4/10 SSE of Greenwich; US 1, 2 W. | 20' | 5 R ₁ L ₅ S ₃ | Boston | No beacon; no storage; tower, 227 kcs., cont. F-GR. 130 |
| Smithfield | Smithfield | 1 NE; State 104, RR 1 W. | 400' | 1 | Boston | * |
| | | | | | | |
| | | | | | | |
| | | | | | | |

SOUTH CAROLINA

| CITY | AIRPORT NAME | LOCATION | ELEV. | CLASS | CHART | REMARKS |
|--------------|--------------|-------------------------------|-------|-------------------------------|-----------|--------------------------|
| (A) Aiken | Aiken AAF | 6-7/10 N; US 1 E; RR 1 SW. | 507' | 4 _h S ₁ | Savannah | |
| Allendale | Manning | 1-1/2 ENE; State 331 N. | 180' | 3 S ₁ | Savannah | |
| (A) Anderson | Anderson | 3 W; bet. roads. | 800' | 1 R ₁ | Charlotte | * Voice, 278 kcs., cont. |
| | | | | | | |

* UNDESIGNATED

SOUTH CAROLINA

| CITY | AIRPORT NAME | LOCATION | ELEV. | CLASS | CHART | REMARKS |
|--------------------------------|---------------------------------------|----------------------------------|-------|---|-----------|--|
| (A) Bennettsville | Georgia Air Service, Inc., army | 4 NNW; State 9 E. | | S ₃ | Charlotte | No other data avail. |
| Bennettsville | Rowe | 1° N; US 15 S; RR E. | 190' | 1 _s | Charlotte | * |
| (A) Camden | Woodward, army | 4 NE; US 1 SE. | 300' | 3 S ₁ | Charlotte | Rough and rolling, allway field |
| (A) Charleston | Charleston AAB | 10-1/2 NW; RR NE; river 2 W. | 40' | 4 _h R ₂ L ₅ S ₃ | Savannah | No boundary lights; tower, 278 kcs., cont. |
| Charleston | James Island | 4 S; river 1-1/2 N. | 6' | 1 _s | Savannah | * |
| (A) Columbia | Columbia AAB | 7 SW; State 215 SW. | 220' | 4 _h R ₁ L ₂ S ₃ | Savannah | Tower, 396 kcs., cont. |
| (A) Columbia | Owens | 2-1/2 SE; RR S. | 186' | 3 _h R ₁ L ₄ S ₃ | Savannah | No obst. lights; range, 227 kcs., cont. |
| Darlington | Moore's | 2-1/10 SW; State 763 E. | 109' | 1 _s S ₂ | Charlotte | |
| Elloree | Site 25, AG-CS | 5 SSE; RR 3 N; US 15, 2-1/2 E. | 247' | 3 L ₃ | Savannah | * |
| (A) Florence | Florence AAF | 2-1/2 E; road N. | 146' | 3 _h R ₂ L ₃ S ₂ | Charlotte | Floodlights on 15-min. notice; tower, 396 kcs., cont. |
| Georgetown | Georgetown | 1 N. | 12' | 3 S ₂ | Savannah | * |
| (A) Greenville | Greenville | 3 E; RR S. | 1040' | 3 _h R ₁ L ₄ S ₃ | Charlotte | CFS |
| (A) Greenville | Greenville AAB | 6-4/5 SSE; 1-1/4 SW of Conestee. | 940' | 4 _h R ₁ L ₄ S ₃ | Charlotte | No beacon; floodlights on req. Tower, 272 kcs., 6 a.m. to 12 p.m. |
| Greenville | Paris Mountain | 5 NW; RR E. | 1100' | 1 S ₁ | Charlotte | |
| (A) Greenwood | Coronaca AAF | 4 N; RR E. | 600' | 4 | Charlotte | |
| Greenwood | Greenwood | 2-1/2 W; State 7 N; RR NE. | 671' | 1 S ₃ | Charlotte | No storage |
| Hartsville | Hartsville | 2-3/4 NE; US 15 S. | 227' | 1 | Charlotte | * |
| (A) John's Island (Charleston) | John's Island AAF | 7 SW; road W. | 16' | 5 ₁ | Savannah | |
| Lancaster | Coulbourn | 1-1/2 SW; State 914 SW; RR 2 E. | 557' | 2 S ₂ | Charlotte | |
| (A) Lane | Site 24, JX-RW | 3 S; RR W; road S; river 2 S. | 72' | 2 L ₃ | Savannah | * |
| Laurens | Barksdale | 2 E; US 76, 1 SW; RR NE. | 700' | 2 S ₃ | Charlotte | No storage |
| (A) Myrtle Beach | Myrtle Beach AAB | 5 SW; US 17 SE. | 25' | 4 _h R ₁ L ₁ S ₁ | Savannah | Portable boundary lights in emerg.; closed to transients; tower, 272 kcs., cont. |
| North Augusta | Our Own | 1 NE; US 1 SE. | 375' | 1 S ₃ | Savannah | No storage |
| (A) Orangeburg | Hawthorne School of Aeronautics, army | 5 S; RR, US 21 E. | 195' | 3 S ₃ | Savannah | |

SOUTH CAROLINA

* UNDESIGNATED

SOUTH CAROLINA

| CITY | AIRPORT NAME | LOCATION | ELEV. | CLASS | CHART | REMARKS |
|-------------------|---------------------------|---------------------------------|-------|---|-----------|--|
| (A) Orangeburg | Jennings | 2 S; RR E; river W. | 190' | 1 S ₃ | Savannah | |
| (N) Parris Island | Page, marine corps. | 2 S of training station. | 10' | 2 R ₁ L | Savannah | Boundary and portable floodlights avail.; tower 3295 kcs., cont. F-GR. 130 |
| Pendleton | Pendleton | 2-1/2 S; US 76 E. | 925' | 1 | Charlotte | * |
| Ridgeland | Ridgeland | 1-3/10 NW; State 128 E. | 60' | 1 S ₁ | Savannah | |
| Rock Hill | Roddey | 2-3/4 SW; US 21 SE; RR N. | 664' | 2 S | Charlotte | Repairs avail. |
| (A) Spartanburg | Memorial | 2-3/4 SW; US 221 E. | 808' | 3 _h R ₁ L ₅ S ₃ | Charlotte | Boundary lights on req.; range, 248 kcs., cont. |
| (A) Sumter | Shaw, army | 7 NW; US 76 S; river W. | 236' | 3 _h R ₁ L ₅ S ₃ | Savannah | Tower, 272 kcs., cont. |
| (A) Sumter | Sumter | 1/2 NW; RR, State 703 S; RR NE. | 159' | 2 | Savannah | * |
| Timmonsville | Huggins | 1-1/5 SE; RR, US 76 NW. | 149' | 1 _s S ₁ | Charlotte | |
| (A) Walterboro | Walterboro AAF | 1-1/4 NE; State 64 SE. | 85' | 4 _h R ₁ L ₅ | Savannah | Tower, 272 kcs., cont. |
| (A) Wampee | Wampee Flight Strip, army | 3-1/2 SSE; US 17, 1/2 SE. | 20' | 7 _h | Savannah | |
| W. Columbia | W.-Columbia | 2-9/10 W; US 1 S; river N. | 200' | 1 | Charlotte | * |
| White Hall | DuPont | 3-1/2 SW; river S; RR 2 N. | 4' | 1 | Savannah | * |
| | | | | | | |
| | | | | | | |
| | | | | | | |
| | | | | | | |

SOUTH DAKOTA

| CITY | AIRPORT NAME | LOCATION | ELEV. | CLASS | CHART | REMARKS |
|-----------------|---------------------|--------------------------------|-------|------------------|----------|---------|
| Aberdeen | Aberdeen | 2-1/2 E; US 12 N; RR 1 N. | 1296' | 4 S ₃ | Aberdeen | |
| Brookings | Brookings | 2-1/2 S; US 77, 1/2 W. | 1600' | 4 S ₂ | Aberdeen | |
| Cheyenne Agency | Whitlock's Crossing | 2-1/2 NNE; Mo. River 1/2 SW. | 1526' | 1 | Aberdeen | * |
| Edgemont | Edgemont | 3/4 SW; RR 1/2 SE; road 1/2 N. | 3575' | 1 | Casper | * |
| Faulkton | Biedenfelt | 2 S; road, RR E. | 1590' | 1 | Aberdeen | * |

* UNDESIGNATED

SOUTH DAKOTA

| CITY | AIRPORT NAME | LOCATION | ELEV. | CLASS | CHART | REMARKS |
|-----------------|-----------------------------------|---|-------|---|------------|--|
| Hot Springs | Hot Springs | 6 SSE; river 1/2 N; US 18, 1-1/2 E; RR 3 NNW. | 3075' | 4 | Casper | * |
| Huron | W. W. Howes | 2 N; State 37 E. | 1282' | 3 _h R ₁ L ₃ S ₃ | Aberdeen | No beacon; boundary lights avail. on req. only; range, 353 kcs., cont. |
| Lemmon | Wynfordner | 1 NE; RR 3/4 S; US 12, 1-1/2 S. | 2567' | 1 | Rapid City | * |
| Martin | Ward | 12-1/2 SE; State 73, 9 W. | 3200' | 1 S ₂ | Sioux City | |
| Miller | Site 44, CX-HR | 5-1/2 S; US 45 E. | 1735' | 2 L ₃ | Aberdeen | * |
| (A) Mitchell | Mitchell AAF | 4 N; State 37 E; road N. | 1293' | 7 _h R ₁ L ₂ S | Sioux City | Storage avail.; tower, 317 kcs., cont. |
| Mobridge | Mobridge | 1-1/2 NW; RR SW; US 12, 1 S; Mo. River 2 W. | 1670' | 2 | Aberdeen | * |
| Murdo | Murdonga | 3 WSW; US 16 N. | 2320' | 1 _s | Sioux City | * |
| Philip | Site 31, CX-HR | 3-1/2 E; US 14 N; RR S. | 2210' | 2 L ₃ | Aberdeen | * |
| (A) Pierre | Pierre AAF | 4 E; US 14, US 83, 1-1/2 NW. | 1719' | 8 _h R ₂ L ₁ S ₃ | Aberdeen | Tower, 396 kcs., cont. |
| Rapid City | Aviation Country Club | 4 WNW; US 14 E. | 3400' | 1 | Rapid City | * |
| Rapid City | Halley | 1-1/2 NE; US 14, 16, 1 SE; RR 1 SE. | 3300' | 2 S ₃ | Rapid City | |
| (A) Rapid City | Rapid City AAB | 7 NE; RR 1-1/2 S; 3 NW of Boxelder. | 3210' | 5 _h R ₂ L ₅ | Rapid City | Tower, 396 kcs., cont. |
| St. Francis | XU Ranch | 10 SW; RR, US 20, 9 S. | 3050' | 1 S ₁ | Sioux City | |
| (A) Sioux Falls | Sioux Falls Army Technical School | 2-1/2 N; RR E; US 77, 1 E. | 1422' | 4 _h R ₂ L ₁ S ₃ | Sioux City | Tower, 396 kcs., cont. |
| Spearfish | Black Hills | 4-1/2 E; US 14, 85 S. | 3900' | 4 S ₃ | Rapid City | |
| Stevens | Rickenbacker | 1-1/2 N; US 77, RR SW; river E. | 1114' | 2 S ₃ | Sioux City | No storage |
| Vermillion | Vermillion | 4 WNW; State 50, RR NE. | 1140' | 1 S ₃ | Sioux City | |
| Wasta | Wasta | 3/4 NNW; RR, US 16, 3/4 SSE. | 2700' | 1 _s | Rapid City | * |
| (A) Watertown | Watertown AAF | 2 NW; RR 1/2 NE; lake 1 NW | 1742' | 8 _h R ₂ L S ₂ | Aberdeen | Portable runway lights on 30-min. notice; tower 396 kcs., cont. |
| Watertown | Watertown | 8 N; US 81 E. | 1760' | 2 S ₂ | Aberdeen | |
| Winner | Winner | 1 NE; US 18, RR 1 SW; road W. | 1960' | 2 | Sioux City | * |
| Yankton | Yankton | 1-1/2 NNW; RR W; US 81 E. | 1350' | 1 S | Sioux City | Storage avail. |

SOUTH DAKOTA

* UNDESIGNATED

112
SOUTH DAKOTA

| CITY | AIRPORT NAME | LOCATION | ELEV. | CLASS | CHART | REMARKS |
|------|--------------|----------|-------|-------|-------|---------|
| | | | | | | |
| | | | | | | |
| | | | | | | |

TENNESSEE

| CITY | AIRPORT NAME | LOCATION | ELEV. | CLASS | CHART | REMARKS |
|-----------------|--------------------------|---|-------|---|-------------|------------------------------------|
| Bristol | Tri-City | | | | | See Tri-City, Tenn. |
| Chattanooga | Lovell | 6-1/4 E; US 11, 64, RR E; creek W. | 670' | 3 _h R ₂ L ₅ S ₃ | Chattanooga | Tower, 278 kcs., 8 a.m. to 12 p.m. |
| (A) Clarksville | Clarksville | 6 NW; US 41W, RR W. | 550' | 3 L ₄ S ₃ | Nashville | |
| Cookeville | Cookeville | 2 NNE; RR S. | 1050' | 2 S ₃ | Nashville | No storage |
| Cowan | University of South | 2 NW; US 64 S. | 1000' | 1 | Chattanooga | * |
| Crossville | Site 7, NA-WA | 4 W; US 70S, N.. | 1862' | 2 L ₃ | Chattanooga | * |
| Dyersburg | Dyersburg | 1-1/4 W; State 20 N; RR S. | 297' | 1 | Nashville | * |
| (A) Dyersburg | Dyersburg AAF | 3-7/10 S. | 282' | | Nashville | |
| Gallatin | Site 66, DL-LV | 2 NW; State 109 N; State 25 S. | 557' | 2 L ₃ | Nashville | * |
| (A) Graham | Site 59, DL-LV | 1-1/2 NW; State 48, RR E; river N. | 536' | 2 L ₃ S ₁ | Chattanooga | * |
| Jacks Creek | Site 53, DL-LV | 1-1/2 N; State 22 E. | 550' | 3 R ₁ L ₅ S ₁ | Chattanooga | * Range, 332 kcs., cont. |
| Jackson | Jackson | 2 NH; US 70 NW; road S. | 450' | 2 S ₁ | Chattanooga | |
| (A) Jackson | Jackson-Madison, army | 6 WSW; RR S; US 70 N. | 300' | 3 _h L ₃ S ₂ | Chattanooga | |
| Johnson City | Tri-City | | | | | See Tri-City, Tenn. |
| Kingsport | Tri-City | | | | | See Tri-City, Tenn. |
| Knoxville | Knoxville (McGhee-Tyson) | 11 SSW; State 33A, E; road N; 3 SW of Rockford. | 972' | 4 R ₂ L ₅ S ₃ | Charlotte | Tower, 278 kcs., cont. |
| Lebanon | Lebanon | 1 SW; State 10 E. | 522' | 1 S ₂ | Nashville | |
| (A) Manchester | Manchester Aux., army | | | | | No data avail. |
| (A) Manchester | Site 16, AG-NA | 4-1/2 SE; US 41 SW. | 1090' | 2 L ₃ | Chattanooga | * |

* UNDESIGNATED

| TENNESSEE | | | | | | |
|-----------------------------|------------------------------|--|-------|---|---------------|---|
| CITY | AIRPORT NAME | LOCATION | ELEV. | CLASS | CHART | REMARKS |
| Martin | Gill-Dove | 3 S; US 46E, E. | 416' | 2 S ₃ | Nashville | |
| (A) Memphis (N) | Memphis | 7 SSE; RR 2 NE; highway S; creek E, N. | 249' | 4 R ₂ L ₆ S ₃ | Chattanooga | Tower, 278 kcs., cont. |
| (N) Memphis (Millington) | Millington Naval Air Station | 17 NNE; 1 NE of Millington; RR W; State 51, 1 W. | 295' | 4 _h L ₄ S ₂ | Chattanooga | F-GR. 130 |
| Memphis | Wilson | | | | | No data avail. |
| Milan | Milan | 2-8/10 NNE; RR 1 SE; county road E. | 421' | 1 S ₃ | Chattanooga | |
| Morristown | Site 18, NA-WA | 9-1/2 SE. | 1100' | 2 L ₃ | Winston-Salem | * |
| Murfreesboro | State Teachers College | 2 E; US 70, 2 E. | 600' | 1 | Chattanooga | |
| (A) Nashville | Berry | 6 ESE; US 41 S. | 600' | 4 R ₂ L ₆ S ₃ | Nashville | * Tower, 278 kcs., cont. |
| Nashville | Gillispie | 3 NW; Cumberland River N; US 41W, 1 S. | 400' | 3 S ₃ | Nashville | |
| (A) Nashville (Smyrna) | Smyrna AAF | 17 SE; US 41 W. | 512' | 4 _h R ₁ L ₂ S ₂ | Nashville | Portable lights avail.; tower, 219 kcs., dawn to dusk |
| Smithville | Site 3, NA-WA | 1/2 E; US 70S, S. | 1054' | 2 R ₁ L ₃ | Chattanooga | * Range, 347 kcs., cont. |
| Tri-City | Tri-City | 11-8/10 NNW of Johnson City; rd. W; creek 1 S. | 1519' | 3 _h R ₁ L ₅ S ₃ | Winston-Salem | Range, 221 kcs., cont. |
| (A) Tullahoma | William Northern AAF | 2-1/2 NW; State 16, 55, S. | 1081' | 4 _h R ₁ L ₄ S ₃ | Chattanooga | Tower, 396 kcs., 24 hrs. |
| Union City | Kennon | 3 W; State 51, 1 S. | | | Nashville | No other data avail. |
| Whiteville | Site 49, DL-LV | 1/2 N; US 64 S. | 494' | 2 L ₃ | Chattanooga | * |
| | | | | | | |
| | | | | | | |
| | | | | | | |
| | | | | | | |

| TEXAS | | | | | | |
|-------------|----------------------|----------------------|-------|--|-------------|---|
| CITY | AIRPORT NAME | LOCATION | ELEV. | CLASS | CHART | REMARKS |
| (A) Abilene | Abilene Air Terminal | 3 SE; US 80 S; RR N. | 1742' | 2 R ₂ L ₄ S ₃ | Dallas | Tower, 278 kcs., cont. |
| (A) Abilene | Abilene AAF | 10 W. | | R ₁ | Dallas | No other data avail. Tower, 317 kcs., cont. |
| Adrian | Site 91, LA-AQ | 4 SE; US 66, RR 3 N. | 4136' | 2 L ₃ | Albuquerque | * |

TENNESSEE-TEXAS

* UNDESIGNATED

TEXAS

| CITY | AIRPORT NAME | LOCATION | ELEV. | CLASS | CHART | REMARKS |
|--------------------------|--------------------------------|-------------------------------|-------|---|----------------|--|
| Alamo | Kahler | 4 NNE; road W. | 90' | 1 S ₁ | Corpus Christi | |
| Alice | Alice | 1 SW; US 281, RR E. | 208' | 2 | Corpus Christi | * |
| (A) Alice | Alice (Municipal) | 3-3/10 ESE; RR N; US 59, 2 N. | 175' | 3 _h R ₁ L ₅ S ₃ | Corpus Christi | Lights on req.; range, 224 kcs., cont. |
| Alpine | Starns | 2-1/2 NW; State 118, RR E. | 4481' | 2 S ₃ | El Paso | |
| (A) Amarillo | Amarillo | 3-1/2 ENE; US 66 S. | 3676' | 4 S ₃ | Oklahoma City | |
| (A) Amarillo | English | 8 ENE; between RR N, S. | 3602' | 3 _h R ₂ L ₆ S ₂ | Oklahoma City | Tower, 278 kcs., cont. |
| Anahuac | Anahuac | 1/4 SE; State 73 N. | 24' | 1 | San Antonio | * |
| Andrews | Andrews | 3/4 WNW; US 51 E; road S. | 3100' | 1 _s | Roswell | * |
| Arlie | Site 9, AQ-FV | 4 SW; US 62 S. | 1770' | 3 L ₂ | Oklahoma City | * |
| Arlington | Sky Ranch | 3 SW; US 80, 1-1/2 N. | 590' | 1 | Dallas | * |
| Asherton | Asherton | 1/5 SE; US 83, RR E. | 552' | 1 | Del Rio | * |
| Austin | Haile | 3-1/2 NE; US 81 W; RR E. | 725' | 2 S ₃ | Austin | No storage |
| (A) Austin | Robert Mueller | 3 NE; US 290 E. | 615' | 4 _h R ₁ L ₅ S ₃ | Austin | No storage; range, 281 kcs., cont. |
| Austin | St. Edwards | 3 S; US 81, 1-1/2 W. | 600' | 1 | Austin | * |
| Austin | University | 6 N; US 81 W. | 750' | 2 S ₂ | Austin | |
| Austwell | Site 5A, CR-HU | 7-1/5 SSW; bay 4 E. | 23' | 2 L ₂ | San Antonio | * |
| Ballinger | Ballinger | 3-1/2 N; US 83 E. | 1650' | 1 S ₂ | Austin | |
| (A) Ballinger | Bruce | 4-4/5 SSW; US 57, RR 2-1/2 W. | 1731' | 6 S ₂ | Austin | * CFS |
| Beaumont | Beaumont | 6 W; between 2 RRs. | 32' | 2 R ₁ L ₃ S ₃ | Beaumont | Range, 391 kcs., cont. |
| Beeville | Beeville | 5-1/2 ESE; State 202, 1 N. | 187' | 3 _h | San Antonio | * |
| Beeville | Travland | 1-1/4 NW; RR E. | 230' | 1 _s S ₂ | San Antonio | |
| Big Lake | Big Lake | 1/2 NE; US 67 S. | 2800' | 1 _s | Austin | * |
| (A) Big Spring | Big Spring AAF | 3 W; US 80 N. | 2541' | 5 _h R ₂ L ₄ S ₃ | Dallas | Tower, 278 kcs., cont. |
| (A) Big Spring (Ackerly) | Big Spring Army Glid. Tr. Sch. | 18 NNW of Ackerly. | 2740' | 6 S ₂ | Dallas | |

* UNDESIGNATED

TEXAS

| CITY | AIRPORT NAME | LOCATION | ELEV. | CLASS | CHART | REMARKS |
|-------------------|--------------------------------------|--|-------|---|----------------|--|
| Bloomington | Bloomington | 1/2 SE; RR W; oil derricks 1/2 SE | 63' | 1 _s | San Antonio | * |
| (A) Bonham | Brown, army | 8 N; State 78 W. | 625' | 4 S ₃ | Dallas | No fuel |
| (A) Bonham | Jones (Bonham Aviation School), army | 2 N; State 78 E. | 616' | 3 L S ₃ | Dallas | Floodlights |
| Borger | Harnagel | 1-1/2 S; RR N, E; golf course W. | 3116' | 1 S ₃ | Oklahoma City | |
| Bowie | Bowie | 2-1/2 NW; bet. 2 RRs; US 287 SW. | 1050' | 1 _s | Dallas | * |
| (A) Brackettville | Fort Clark, army | 1 SW; road E; creek 1/2 E. | 1106' | 2 S ₂ | Del Rio | |
| Brady | Brady | 3/4 NW; RR S; US 87 E. | 1750' | 2 S ₁ | Austin | |
| (A) Brady | Curtis | 2-1/2 NNE; US 283 E. | 1830' | 3 S ₃ | Austin | CFS |
| (A) Brady | Curtis Ranch | 13-1/2 NE; 2-1/2 SW of Placid; US 283 E. | 1640' | 2 | Austin | * CFS |
| (A) Brady | White | | | 6 | Austin | * No other data available. |
| Breckenridge | Breckenridge | 2 S; State 67 W; RR E. | 1260' | 2 | Dallas | * |
| Brownfield | Brownfield | 4-1/2 E; US 380 N. | 3314' | 2 | Roswell | |
| Brownsville | Brownsville | 4-1/2 E; State 4 N; river 5 S. | 15' | 5 _h R ₂ L ₁ S ₃ | Corpus Christi | No storage; obst. lights avail.; tower; 278 kcs. cont. |
| Brownsville | Gulf Coast Aero Club | 8-1/2 NE; State 48 S; RR W. | 15' | 3 | Corpus Christi | * |
| Brownsville | Mauldin | 4-1/2 NNW; US 83 E; RR W. | 22' | 2 S ₃ | Corpus Christi | |
| (A) Brownwood | Brownwood AAF | 4-1/2 NE; US 283, 5-1/2 E; lake 6 NW. | 1400' | 3 _h S ₃ | Austin | |
| (A) Bryan | Bryan AAF | 6 WSW; river 1 S; State 21 N. | 240' | 4 _h R ₁ | Austin | Tower, 396 kcs., cont. |
| Bryan | Black's | 1-1/2 SW; RR E; lake 1/4 E. | 365' | 2 | Austin | * |
| Bryan | Coulter | 4-1/5 NE; US 190 NW. | 360' | 1 S ₃ | Austin | |
| Burnet | Inks Dam | 10 WSW; river W; dam N. | 860' | 1 | Austin | * |
| (A) Canyon | West Texas State | 3-1/2 N; US 87 E; Arroyo SN. | 3636' | 2 | Oklahoma City | |
| Castolon | Castolon | 3/4 NW; road 1/2 S; river 1 W. | 2300' | 1 _s | Del Rio | * |
| Castolon | Johnson Ranch | 11 SE; road S; river 1 S. | 2092 | 2 | Del Rio | * |
| Childress | Childress | 3 SE; RR, US 287 N. | 1900' | 1 | Oklahoma City | |

TEXAS

* UNDESIGNATED

| CITY | AIRPORT NAME | LOCATION | ELEV | CLASS | CHART | REMARKS |
|--------------------|----------------------------------|-----------------------------------|-------|---|----------------|---|
| (A) Childress | Childress AAF | 5 W. | | R ₁ | Oklahoma City | No other data avail.; tower, 317 kcs., cont. |
| Cisco | Cisco | 2 NNW; lake 2 N. | 1620' | 1 S ₃ | Dallas | No storage |
| Clarendon | Site 4, AQ-FV | 3 W; US 287 N. | 2870' | 2 L ₃ | Oklahoma City | * |
| (A) Coleman | Coleman Flying School | 2 NE; road S. | 1710' | 6 _h S ₃ | Austin | Restricted to Army training |
| Coleman | South Coleman | 1 S; US 67 W. | 1710' | 1 S ₃ | Austin | No storage |
| College Station | Easterwood | 1-1/2 SW; lake W. | 308' | 2 S ₃ | Austin | |
| Commerce | Commerce | 2-1/2 NNE; State 24, 3/4 E. | 660' | 2 S ₃ | Shreveport | |
| (N) Corpus Christi | Cabaniss, navy | 6 SSW; creek S. | 22' | 4 _h L ₆ S ₂ | Corpus Christi | |
| Corpus Christi | Cliff Maus | 3-1/2 SW; State 16, RR 1 N. | 40' | 3 _h R ₂ L ₅ S ₃ | Corpus Christi | No floodlights; tower, 278 kcs., cont. |
| (N) Corpus Christi | Cuddihy, navy | 7 SW; creek S. | 30' | 4 _h L ₆ S ₂ | Corpus Christi | No beacon |
| (N) Corpus Christi | Rodd, navy | 8-1/2 SSE; creek S. | 14' | 4 _h L ₆ S ₂ | Corpus Christi | No beacon |
| (N) Corpus Christi | Corpus Christi Naval Air Station | 9 SE; on Corpus Christi Bay. | 15' | 5 _h R ₁ L ₆ S ₃ | Corpus Christi | Tower, 248 kcs., daylight hrs. only, other hrs. on req. F-GR. 130 |
| (A) Corsicana | Air Activities of Texas | 6 SE; US 287 N; RR NE. | 400' | 4 S ₃ | Dallas | * No storage; restricted to Army training |
| Corsicana | Corsicana | 2-1/2 SW; bet. 2 roads; RR SE. | 400' | 2 S ₁ | Dallas | |
| Corsicana | North Beaton | 2-1/2 N; bet. RR's. | 450' | 1 _s S ₁ | Dallas | |
| Crane | Crane | 2/5 ENE; State 329 S; State 51 W. | 2900' | 1 | El Paso | * |
| Crane | Crane County | 11 NNW; State 51 E. | 2900' | 3 | El Paso | |
| Crane | Tommy's | 3-4/5 E; State 329 SW. | 2800' | 1 | El Paso | Not maintained |
| (A) Cuero | Cuero | 2-1/2 N; river W; RR E. | 195' | 5 S ₁ | San Antonio | |
| (A) Dalhart | Dalhart AAF | 3 SW. | 4000' | 7 _h R ₁ L ₃ S ₁ | Trinidad | No boundary lights; tower, 396 kcs., cont. |
| Dalhart | Rita Blanca | 1 SW; US 54 adj. NW. | 3975' | 2 | Trinidad | * |
| Dallas | Curry | 7 SSE; US 75, 1-1/2 W. | 450' | 1 S ₃ | Dallas | No storage |
| (N) Dallas | Dallas Naval Air Sta. | 10 W. | | 2 _h L ₄ S ₃ | Dallas | F-GR. 130 |
| Dallas | Hampton | 6-1/2 SW; RR 1/2 N. | 625' | 1 S ₃ | Dallas | |

* UNDESIGNATED

TEXAS

| CITY | AIRPORT NAME | LOCATION | ELEV. | CLASS | CHART | REMARKS |
|---------------------|------------------|-------------------------------------|-------|---|----------------|---|
| Dallas (Garland) | Hudson | 3 NE; State 114, 1 E. | 500' | 1 S ₃ | Dallas | No storage |
| Dallas | Lou Foote | 10 S; US 77 adj. E. | 665' | 3 L S ₃ | Dallas | Obst. lights |
| (A) Dallas | Love, army | 6 NW; RR SW; lake NW. | 480' | 4 _h R ₂ L ₄ S ₃ | Dallas | Tower, 278 kos., cont. |
| (A) Dallas (N) | Marsh | 10 NW; road W, S. | 600' | 2 S ₃ | Dallas | * No storage |
| Dallas | Mustang | 5 NNE; US 75, 1/2 W. | 553' | 3 S ₃ | Dallas | |
| Dallas | Victory | 5 SSE; US 77 adj. W. | 500' | 2 S ₃ | Dallas | No storage |
| Dallas | White Rock | 5 E; US 80, 1 S. | 510' | 2 S ₃ | Dallas | |
| Damon | Site 14, CR-HU | 2-1/5 ESE; State 36 adj. W. | 60' | 2 L ₃ | San Antonio | * |
| Delaware Springs | Site 11, EO-FV | 16 E of Guadalupe Pass; road 3 N. | 3955' | 2 L ₂ S ₁ | El Paso | * |
| (A) Del Rio | Laughlin AAF | 6-4/5 E; RR, US 90 N. | 1073' | 5 _h R ₁ S ₁ | Del Rio | Tower, 396 kos., cont. |
| Del Rio | Val Verde County | 4-1/2 ENE; US 90 adj. S. | 1094' | 4 _h | Del Rio | * |
| (A) Del Valle | Bergstrom AAF | 1-1/2 W; State 29 W; 7 SE of Austin | 500' | 5 _h R ₁ L ₁ | Austin | Tower, 396 kos. cont. |
| Denison | Gray | 2 E; road S; RR adj. N. | 675' | 1 | Dallas | * |
| Denton | Denton | 4 N; US 77, 2-1/2 W; State 10, 2 E. | 620' | 1 S ₂ | Dallas | |
| Denver City | Humble | 1/2 NW; State 34, 1 E. | 3684' | 3 | Roswell | * |
| Dumas | Dumas | 1/2 S; US 288 adj. W. | 3625' | 1 S ₂ | Oklahoma City | |
| Eagle Pass | Eagle Pass | 1 E; US 85, 1/2 N. | 774' | 1 | Del Rio | * |
| (A) Eagle Pass | Eagle Pass AAF | 10 W; State 58 W; State 131 W. | 886' | 4 _h R ₂ L S ₃ | Del Rio | Portable lights; tower, 396 kos., cont. |
| Edinburg | Edinburg | 1-1/2 NE; State 107, 1 S. | 92' | 1 | Corpus Christi | * |
| Edna | Whitfield | 1 E; US 59 adj. N. | 60' | 1 | San Antonio | * |
| El Campo | Civil Air Patrol | 1-1/2 S. | 105' | 1 S ₁ | San Antonio | |
| Eldorado | Eldorado | 9/10 W; US 277, 1/2 SE. | 2400' | 2 | Austin | Sheep grazing on fld. |
| Electra | Electra | 3 NW; US 70 adj. S. | 1205' | 1 S ₁ | Oklahoma City | |
| Elgin | Prewitt | 5 ESE; US 20, 1-1/2 SW. | 510' | 1 _s | Austin | * |

TEXAS

* UNDESIGNATED

| CITY | AIRPORT NAME | LOCATION | ELEV. | CLASS | CHART | REMARKS |
|--------------------------------|------------------------------------|--|-------|---|----------------|---|
| (A) El Paso | Biggs, army | 5 NE; RR 1-1/2 W. | 3922' | 5 R ₁ L ₄ S ₂ | El Paso | No beacon; tower, 396 kcs., cont. |
| El Paso | El Paso | 5-1/2 ENE; US 62, 7/10 S. | 3909' | 3 _h R ₂ L ₃ S ₃ | El Paso | Tower, 278 kcs., cont. |
| Florey | Humble-Florey | 5 NE; State 51, 5 W. | 3200' | 1 | Roswell | * |
| Floydada | Floydada | 2 NNW; US 70, 1 W. | 3287' | 1 _s S ₁ | Oklahoma City | |
| Fort Hancock | Fort Hancock | 7/10 ESE; US 80, 1 SW. | 3565' | 2 | El Paso | * |
| Fort McKavett | The C-B Ranch | 1-1/2 WNW; junc. of two streams E. | 2150' | 2 | Austin | * |
| (A) Ft. Stockton | Gibbs, army | 2-7/10 NW; US 285 adj. SW. | 3000' | 4 _h L S ₂ | El Paso | Standard mobile lighting |
| (A) Ft. Stockton | Win | 3 E; US 290 adj. N. | 2925' | 4 | El Paso | Repairs |
| Fort Worth | Charbonneau | 6-1/2 NW; State 199 adj. S. | 690' | 1 _s | Dallas | * |
| (A) Fort Worth (N) | Globe | 7 N; RR W; road E. | 680' | 1 | Dallas | |
| (A) Fort Worth | Hicks, army | 11 NNW; RRs W; US 81 W. | 800' | 4 S ₂ | Dallas | |
| (N) Fort Worth | Meacham | 4-1/2 N; US 81, RR E. | 690' | 3 _h R ₂ L ₆ S ₃ | Dallas | Tower, 272 kcs., cont. F-GR. 130 |
| Fort Worth | Midwest | 5 SE; US 287, 1-3/5 SW. | 650' | 2 S ₃ | Dallas | |
| Fort Worth | Singleton | 8 SSE; US 81 adj. W. | 680' | 1 S ₃ | Dallas | |
| (A) Fort Worth | Fort Worth AAF | 6-1/2 WNW; lake N. | 610' | 6 _h R ₁ L ₁ S ₃ | Dallas | Floodlights avail.; tower, 201 kcs., cont. |
| Freer | Freer | 2 NW; road SE. | 375' | 1 | Corpus Christi | * |
| (A) Gainesville | Gainesville AAF | 3-1/2 ENE. | | R ₁ | Dallas | No other data avail.; tower, 317 kcs., 7 a.m. to 8 p.m. |
| Gainesville | Site 6, FV-WD | 3-1/2 NNE; US 82, 1 S. | 800' | 2 R ₁ L ₃ S ₃ | Dallas | Voice, 278 kcs., cont. |
| (A) Galveston | Galveston AAB | 5 SW; road SE; Gulf of Mexico 1/2 SSE. | 6' | 4 _h R ₂ S ₃ | San Antonio | Avail. civil aircraft with two-way radio Tower, 396 kcs., daylight hours. |
| Giddings | Giddings | 4/5 SE; US 77 adj. E. | 510' | 1 _s | Austin | * |
| Gilmer | Holmes | 3 N; US 271 adj. W. | 370' | 1 | Shreveport | * |
| Goose Creek | Tri-City | 2 NNE; road jct. adj. SW. | 35' | 2 | San Antonio | * |
| Graham | Graham | 1 SE; river 1 SW. | 1070' | 3 | Dallas | * |
| (A) Grand Prairie (N) (Dallas) | Hensley, army, navy | 2 E; RR N. | 484' | 3 R ₁ L ₄ S ₃ | Dallas | Tower, 396 kcs., cont. |
| (N) Grand Prairie | Grand Prairie Naval Auxiliary Base | 1 SW; RR N; 14 SW of Dallas. | 550' | 1 _s L ₂ S ₂ | Dallas | Obst. lights |

* UNDESIGNATED

TEXAS

| CITY | AIRPORT NAME | LOCATION | ELEV. | CLASS | CHART | REMARKS |
|----------------|---|-----------------------------------|-------|---|----------------|---|
| (A) Greenville | Majors AAF | 5 SSE; US 69, 1 NE. | 530' | 4 _h R ₁ L ₄ S ₃ | Dallas | No storage; tower, 272 kcs., cont. |
| Greenville | Rutherford | 4-1/2 SW; US 67 N. | 550' | 1 S ₃ | Dallas | |
| (A) Hamilton | Hamilton AAF Glider Training Detachment | 1-2/5 S. | 1250' | 3 L S ₁ | Beaumont | Floodlights avail. |
| Hammond | Site 16, GS- NC | 2-1/2 SSE; State 6, 2-1/2 SW. | 400' | 2 L ₃ | Austin | * |
| Harlingen | Harlingen | 1-4/5 SW; US 83, adj. E. | 41' | 1 _s S ₂ | Corpus Christi | |
| (A) Harlingen | Harlingen AAF | 3 NE; RR, 2 S; road S. | 33' | 4 R ₁ S ₃ | Corpus Christi | Tower, 272 kcs., cont. |
| Harpersville | Site 44, EO-FV | 2 ENE; US 67 W; Breckenridge 9 N. | 1396' | 3 R ₁ L ₃ | Dallas | * Voice, 278 kcs., cont. |
| Hawkins | Site 12, FV-AG | 6-1/2 NW; lake 2-1/2 SW. | 525' | 2 L ₃ | Shreveport | * |
| Henderson | Henderson | 2 WNW; US 64 adj. S. | 410' | 1 S ₂ | Shreveport | |
| (N) Hitchcock | Hitchcock Naval Air Station | 1 W. | | S ₂ | San Antonio | Mat and 6 mooring circles. Lighter-than-air |
| (A) Hondo | Hondo AAF | 2 NW; RR, 3/4 S. | 918' | 4 _h R ₂ S ₁ | San Antonio | Tower, 317 kcs., cont. |
| Houston | Cunningham | 5 SSW; US 90 adj. NW. | 50' | 4 S ₃ | San Antonio | |
| (A) Houston | Ellington, Army | 14 SE; US 75 W. | 33' | 4 _h R ₁ L ₄ S ₃ | San Antonio | Tower, 219 kcs., cont. |
| Houston | Houston Main Street | 6 SSW; US 90 adj. SE. | 50' | 1 S ₃ | San Antonio | |
| (A) Houston | Houston | 9-1/2 SSE; State 35 adj. W. | 48' | 4 _h R ₂ L ₄ S ₃ | San Antonio | Tower, 278 kcs., cont. |
| Houston | Minor Stewart | 11 SW; road adj. S. | 58' | 1 S ₃ | San Antonio | |
| Houston | Sam Houston | 9 SW; US 90, RR adj. S. | 60' | 2 S ₃ | San Antonio | |
| Houston | Skyport | 5 S; road adj. E. | 56' | 2 S ₃ | San Antonio | |
| Huntsville | Sam Houston | 2 NW; US 75, 1 SW. | 401' | 4 S ₃ | Beaumont | |
| Ireland | Barnes | 1/2 NE; RR W. | 1200' | 1 _s | Austin | * |
| Jacksonville | Jacksonville | 3-1/2 N; US 69 adj. E. | 400' | 1 _h S ₃ | Shreveport | No storage |
| Junction | Baker | 1 N; US 290, 1 W. | 1790' | 1 | Austin | * |
| Kerrick | Kerrick | 1-3/5 N; US 287 W. | 3850' | 1 _s S ₁ | Trinidad | |
| Kerrville | Louis Schreiner (old) | 3 NW; State 27 S. | 1750' | 2 L ₁ S ₃ | Austin | |
| Kerrville | Louis Schreiner (new) | 4-1/4 SE; State 27 W; RR SW. | 1590' | 3 _h | Austin | * |

TEXAS

* UNDESIGNATED

0
TEXAS

| CITY | AIRPORT NAME | LOCATION | ELEV. | CLASS | CHART | REMARKS |
|---------------------------------------|------------------------------------|--|-------|---|----------------|--|
| Kilgore | Elder | 2 NE; RR E; State 26 W. | 350' | 2 S ₃ | Shreveport | |
| Kingsville | Kingsville, Navy | 2-1/2 SSE; highway W. | 58' | 4 _h L ₆ S ₃ | Corpus Christi | Hangar avail. |
| Kirbyville | Richter | 1-3/4 S; RR, State 8 E; lake, 1-1/4 NW. | 175' | 1 _s | Beaumont | * |
| (A) Lamesa | Lamesa | 8 NNE; US 87, RR 1/2 SE. | 2985' | 4 | Dallas | |
| (A) Laredo | Laredo AAF | 5 NE; road SE | 476' | 2 _h R ₁ L ₁ S ₃ | Corpus Christi | No storage. Tower, 396 kcs., cont. |
| (A) Laredo | Laredo AAF Aux. Field | | | | | No data available |
| Littlefield | Duggan | 3/4 S; State 51 E. | 3550' | 1 S ₂ | Coswell | |
| Longfellow | Yoas Ranch | 6-1/2 SW; RR W; road E. | 3675' | 2 | El Paso | * |
| Lubbock | Commercial | 3 SE; bet. US 87, US 84 | 3240' | 2 S ₃ | Dallas | |
| Lubbock | Commercial Airport #2 | 2-1/2 WSW; US 62; 1 W; US 87, 3 E. | 3200' | 1 S ₃ | Dallas | |
| (A) Lubbock | Lubbock AAF | 9 W; RR, road S. | 3330' | 5 _h R ₂ S ₃ | Dallas | Tower, 396 kcs., cont. |
| (A) Lubbock | South Plains AAF | 4-1/2 N; US 87 W. | 3241' | 4 _h R ₁ L ₄ S ₃ | Dallas | No boundary lights. Tower, 272 kcs., cont. |
| Lufkin | Lufkin | 1-1/2 NW; US 69 NE; road SW. | 316' | 2 S ₃ | Beaumont | No storage |
| McAllen | McAllen | 1 S; US 83 E. | 110' | 3 S ₃ | Corpus Christi | |
| McCamey | McCamey | 1/2 SW; US 67 N. | 2425' | 3 S ₂ | El Paso | |
| Marathon | Marathon | 1 SE; US 90, RR N. | 4039' | 2 | El Paso | * |
| (A) Marfa | Marfa (old) | 2-1/2 NE; road W; US 90 1-1/2 S. | 4810' | 2 S ₂ | El Paso | |
| (A) Marfa | Marfa AAF (new) | 8-1/2 ESE; US 67, 90, RR N. | 4850' | 6 _h R ₁ L S ₁ | El Paso | Fuel avail. Lights on req. Tower, 396 kcs., Cont. |
| (A) Marfa | Marfa (new) | 4-1/10 N; State 17 E. | 4832' | 3 _h L | El Paso | Portable lighting on 2 runways. |
| Marshall | Marshall | 4 SE; US 80 1-1/2 N. | 400' | 2 S ₃ | Shreveport | |
| (A) Matagorda Isl. (Port O'Connor) | Bombing and Gunnery Range, Army | 2 NE of Matagorda Lighthouse. | 5' | 4 S ₃ | San Antonio | No storage |
| (A) Matagorda Peninsula | Bombing Range | 7 E of Port O'Connor, Matagorda Bay N. | 3' | 3 | San Antonio | |
| Mexia | Mexia | 1 SE; roads W, NE. | 550' | 1 S ₁ | Austin | |
| (A) Midland | Midland AAF | 7-1/2 SW; road, RR S. | 2856' | 5 _h R ₂ L ₅ S ₃ | El Paso | Tower, 396 kcs., cont. |
| Midland | Midland Airport #2 | 3 NNW; State 137 1-1/2 E. | 2792' | 5 _h | Roswell | * |

* UNDESIGNATED

TEXAS

| CITY | AIRPORT NAME | LOCATION | ELEV. | CLASS | CHART | REMARKS |
|-------------------|------------------------------------|--|-------|---|-------------------|--|
| Mineola | Wisners Field | 2 NW; golf course S; US 80 and RR 1 S. | 510' | 1 _s | Shreveport | * |
| (A) Mineral Wells | Mineral Wells | 1 SE; road W and S. | 871' | 2 S ₁ | Dallas | |
| (A) Mission | Moore, Army | 12 N; RR, road 2-1/2 E. | 221' | 4 _h R ₂ L ₁ S ₃ | Corpus Christi | Tower, 278 kcs., cont. |
| Mission | Shary | 1/2 NW; canal SE; RR, road E. | 140' | 2 S ₃ | Corpus Christi | |
| Monahans | Agey | 3/4 SW; US 80, RR N. | 2643' | 1 S ₁ | El Paso | |
| Nacogdoches | Nacogdoches | 4-1/2 SW; road S. | 360' | 1 | Beaumont | * |
| Navasota | Site 10, GS-WC | 2 E; State 45 N. | 354' | 2 L ₂ | Austin | * |
| (N) Newark | Newark Marine Corps Air Station | 2 S. | | 5 _h L ₂ S ₁ | San Antonio | |
| Odessa | Odessa (Ector County) | 1 W; RR, US 80 S. | 2880' | 3 S ₃ | El Paso | |
| Ozona | Ozona | 5 W; US 290 N. | 2400' | 4 | Austin | * |
| (A) Palacios | Palacios AAF | 2 W; State 35 N. | 15' | 4 _h R ₁ L ₃ | San Antonio | Range, 350 kcs., cont. |
| (A) Palestine | Palestine | 4-1/2 WNW; US 287 1/2 N. | 410' | 3 _h L ₅ | Beaumont | |
| Pampa | Site 4, AQ-KC | 1 N; N of Pampa Arpt. | 3197' | 2 L ₃ | Oklahoma City | * |
| Pampa | Pampa | 1/2 NE; S of CAA Int. Field; tanks 1 E. | 3254' | 3 S ₃ | Oklahoma City | No storage |
| (A) Pampa | Pampa AAF | 12 E; RR, State 152, 1 N. | 3120' | 5 _h R ₁ S ₁ | Oklahoma City | Tower, 396 kcs., cont. |
| (A) Paris | Legion | 1 NW; lake 1-1/2 N; RR E. | 538' | 2 S ₃ | Shreveport | No storage |
| Parker | Site 48, JI-FV | 1/2 N; State 171 W. | 847' | 2 L ₃ | Dallas | * |
| Pawnee | Site 22, JI-FV | 4 NW; 9 SE of Flashing; RR; US 281, 15 W. | 368' | 2 L ₂ | San Antonio | * |
| (A) Pecos | Pecos AAF | 1-1/2 SW; RR; road W. | 2607' | 5 R ₁ | El Paso | Hangar available. Tower, 396 kcs., cont. |
| Perryton | Perryton | 3-1/5 ENE; State 117, 1 N. | 2942' | 1 S ₂ | Wichita | |
| Plainview | Plainview #2 | 6 SW; US 87, RR SE. | 3600' | 1 S ₂ | Oklahoma City | |
| (A) Plainview | Plainview, Army | 5-1/2 N; RR, US 87 E. | 3368' | 2 S ₂ | Oklahoma City | |
| Port Arthur | | | | | | See Beaumont, Texas |
| Port Arthur | Parker | 4 NNW; RR NE; US 69 SW. | 5' | 2 S ₃ | New Orleans | |
| Port Lavaca | Leonard | 5 SE; 1/2 S of Bay. | 10' | 1 _s | San Antonio | * |

TEXAS

* UNDESIGNATED

| CITY | AIRPORT NAME | LOCATION | ELEV. | CLASS | CHART | REMARKS |
|------------------------|-----------------------------------|--|-------|---|----------------|---|
| Poteet | Poteet | 1/4 SW; dry creek S. | 300' | 1 | San Antonio | * |
| Premont | 4-G Ranch | | | | | No data available |
| Presidio | Presidio | 4-1/5 N; US 67 W; creek E. | 2850' | 3 | Del Rio | * |
| (A) Fyote | Fyote AAF | 1-1/2 SW; US 80 N. | | R ₁ | El Paso | No other data avail. Tower, 272 kcs., cont. |
| Fyote | O'Brien Ranch | 3-1/2 NE; US 80 1 S; State 115, 1-3/4 E. | 2500' | 1 | El Paso | * |
| Ranger | Ranger | 1-1/2 S; US 80; RR W. | 1420' | 1 | Dallas | * |
| Raymondville | Site 5, JI-FV | 3 NE; State 96, RR W. | 34' | 2 L ₂ | Corpus Christi | * |
| (N) Rhome (Lake Rhome) | Rhame Marine Corps Glider Base | 3 W. | | L ₁ S ₁ | San Antonio | |
| Rita Santa | Rita Santa | 1/2 S. | 2800' | 2 | Austin | * 80' derricks W. 75' ridge S. |
| Rock Springs | Sherill | 4 W; State 55 1 N; State 41 1/2 S. | 2400' | 1 | Austin | * |
| Rosenburg | Fort Bend County | 2-1/2 SW; US 59, RR N. | 146' | 3 | San Antonio | * |
| Salt Flat | Site 8A, EO-FV | 80 E El Paso; range station 3 N; US 62 S. | 3709' | 2 R ₁ L ₂ S ₁ | El Paso | * Range, 335 kcs., cont. |
| (A) San Angelo | San Angelo AAF | 8 SW; road NW; lake N. | 1905' | 5 _h L S ₃ | Austin | Portable runway lights. No storage. |
| (A) San Angelo | Goodfellow, Army | 3 SE; roads N, W. | 1872' | 6 R ₂ L ₄ S ₃ | Austin | Tower, 396 kcs., cont. |
| San Angelo | North Concho | 1.7 WNW; RR E; river W | 1850' | 1 S ₂ | Austin | |
| (A) San Antonio | Brooks, Army | 7-1/2 SE; RR 2 SW. | 585' | 4 R ₁ L ₄ S ₃ | San Antonio | Tower, 396 kcs., cont. |
| San Antonio | De Sha | 5 NW; US 87 SW. | 790' | 1 _s | San Antonio | * |
| (A) San Antonio | Duncan, Army | 6 SW; Kelly Field NW; RR SE. | 665' | 5 _h L S ₃ | San Antonio | Obst. lights, portable flood lights. |
| (A) San Antonio | Kelly, Army | 6 SW; RR E. | 670' | 4 _h R ₁ L ₄ S ₃ | San Antonio | Tower, 219 kcs., cont. |
| (A) San Antonio | Randolph, Army | 15 NE; RR NW. | 750' | 9 R ₂ L ₄ S ₃ | San Antonio | Tower, 272 kcs., cont. |
| (A) San Antonio | San Antonio (Alamo Field) | 7 N; US 281, 1 W; RR 2, 3 E. | 786' | 4 _h R ₂ L ₁ S ₃ | San Antonio | No storage. Contact lights avail. Tower, 278 kcs., cont. |
| (A) San Antonio | Stinson, Army | 6-1/2 S; RR 1 E; US 281 1 W. | 567' | 4 _h R ₁ L ₅ S ₃ | San Antonio | No obst. lights. Tower, 209 kcs., cont. |
| San Antonio | Wilcut | 6 SSW; road W. | 570' | 1 S ₃ | San Antonio | |
| San Antonio | Yates | 15 NNE; US 281, 1 W. | 968' | 3 | San Antonio | * |
| San Benito | Site 2, JI-FV | 1-1/2 E; US 83, 1 S. | 31' | 2 L ₃ | Corpus Christi | * |

* UNIFSIGNATFD

| TEXAS | | | | | | |
|------------------------|--|-------------------------------------|-------|--|-------------|--|
| CITY | AIRPORT NAME | LOCATION | ELEV. | CLASS | CHART | REMARKS |
| (A) San Marcos | Site 31R, JI-FV | 2 SE; State 80 N. | 577' | 2 L ₃ S ₂ | San Antonio | |
| (A) San Marcos | San Marcos AAF | 5 E. | | R ₁ | | No data avail. Tower, 317 kcs., cont. |
| Seagraves | Seagraves | 7/10 ENE; State 328 S. | 3354' | 1 | Roswell | * |
| (A) Sherman | Ferrin, Army | 6 NW; Pottsboro, RR 2-1/2 N. | 754' | 4 _h R ₁ L S ₃ | Dallas | Beacon, flood lights and portable contact lights. Tower, 219 kcs., cont. |
| Sherman | Sherman | 1 SE; US 82 1 N. | 732' | 1 _h S ₁ | Dallas | |
| Simms | Site 14, DL-LV | 1/4 NE; State 98 E. | 360' | 2 L ₃ | Shreveport | * |
| Sinton | Sinton | 2 SE; US 181 S. | 50' | 1 _s S ₂ | San Antonio | |
| (A) Stamford | Arledge Field, priv. (Stamford Flying Sch.) | 4-1/2 SE; US 380, RR SW. | 1600' | 4 S ₃ | Dallas | CFS |
| Stamford | Stamford | 2 N; US 277 E. | 1603' | 1 S ₃ | Dallas | |
| Stephenville | Stephenville | 1 N; US 281 1 E. | 1283' | 1 _s S ₃ | Dallas | |
| Stratford | Stratford | 1/2 NE; road E. | 3595' | 1 _s | Trinidad | * |
| (A) Sulphur Springs | Site 7P, DL-LV | 3 NW; State 154 E; RR 1 S. | 490' | 2 L ₃ | Shreveport | * |
| (A) Sweetwater | Avenger, priv. | 3-1/2 W; US 80, RR S. | 2376' | 4 _h L ₅ S ₃ | Dallas | CFS. Civilian flying permitted at Mun. hangar S of field. |
| (A) Temple | Site 40, JI-FV | 2 NW; State 36 1/2 S. | 763' | 2 _h L ₃ S ₃ | Austin | No storage |
| (A) Temple | Temple AAF | 5-1/2 NW; States 36 SW; 317 NNW. | 675' | 3 _h L ₅ | Austin | |
| Terlingua | Terlingua | 2 E; State 118 S; mtns. 1-1/2 N. | 2700' | 1 _s | Del Rio | * |
| (A) Terrell | Kaufman County, army | 2 SE; RR 1 W. | 540' | 3 S ₁ | Dallas | No repairs |
| Terrell | Wallace | 2 W; RR, US 80 S. | 540' | 1 _s S ₂ | Dallas | |
| Texhoma | Texhoma | 1 SW; US 54, RR N. | 3456' | 2 S ₃ | Wichita | |
| Twitty | Site 8A, AQ-LS | 1 SE; US 83 W. | 2210' | 2 L ₃ | Oklahoma | * |
| Tyler | Stewart | 2 E; States 31 N, 64 S. | 520' | 1 S ₃ | Shreveport | No storage |
| (A) Tyler | Tyler AAF | 5-1/2 W; State 64 N. | 521' | 3 _h S ₃ | Shreveport | |
| (A) Uvalde | Garner, priv. | 2-9/10 E; US 90, 1 N. | 936' | 6 S ₃ | Del Rio | Restricted to Army operations. |
| (A) Uvalde | Uvalde (Practice Fld. #1) | 2-1/2 W; US 90 N. | 964' | 2 | Del Rio | Restricted to Army training. * |

TEXAS

| CITY | AIRPORT NAME | LOCATION | ELEV. | CLASS | CHART | REMARKS |
|----------------------|-----------------------------|--|-------|---|------------------|---|
| Van Horn | Van Horn | 1/2 SE; RR, US 80 N. | 4040' | 1 | El Paso | * |
| Varisco (Bryan) | Varisco | 1/2 SE; 10 W Bryan; US 21 N; river S. | 300' | 1 | Austin | * |
| (A) Vernon | Site 15, AQ-FV | 8 N; US 283, 3 E. | 1332' | 2 L ₂ | Oklahoma City | * |
| Vernon | Vernon | 5-3/10 NNW; US 283 E. | 1250' | 5 _h L ₅ | Oklahoma City | |
| (A) Vernon | Victory, | 6 SSW; US 183, 283 1 E. | 1230' | 5 S ₃ | Oklahoma City | CFS |
| (A) Victoria | Aloe AAF | 4 SW; RRs S; 4 E; State 59 SE. | 110' | 4 _h R ₁ L S ₁ | San Antonio | Portable lights. Tower, 396 kcs., cont. |
| (A) Victoria | Foster, army | 7 NE; US 59 S. | 104' | 4 _h R ₂ S ₃ | San Antonio | Tower, 219 kcs., cont. |
| (A) Waco | Aux. Field #2, army | 10-1/2 SE. | | L ₁ | Austin | No other data avail. Portable white beacon oper. 9 p.m. to 2 a.m. except Sunday. |
| (A) Waco | Blackland AAF | 6 NW; lake S. | 495' | 5 _h R ₂ L ₁ S ₃ | Austin | Tower, 317 kcs., cont. |
| Waco | Jack V. Newland | 4-1/2 SSE; RR E; US 77, 2 W. | 1410' | 1 S ₃ | Austin | |
| (A) Waco | Waco | 3 W; State 67 S. | 575' | 2 _h L ₄ S ₃ | Austin | Lights on req. |
| (A) Waco | Waco AAF | 6-1/5 NE; between 2 RRs. | 466' | 4 _h R ₁ S ₃ | Austin | Tower, 396 kcs., cont. |
| Waxahachie | Ellis County | 3 NE; RR, 2 S; hwy. 2 N. | 585' | 2 S | Dallas | Storage |
| Weatherford | Weatherford | 1.3 WSW; US 80 N. | 1050' | 1 _s | Dallas | * |
| Westbrook | Site 32, EO-FV | 1-1/2 S; RR, US 80, 2 N. | 2188' | 2 L ₃ | Dallas | * |
| Wharton | Wharton | 1-1/2 ENE; hwy., RR N. | 100' | 3 S ₃ | New Orleans | |
| (A) Wichita Falls | Armstrong | 8-1/2 NNW; RR W. | 1050' | 2 | Dallas | * |
| (A) Wichita Falls | Kell (Sheppard) | 5-1/4 N; US 277 W. | 1026' | 5 _h R ₂ L ₃ S ₃ | Dallas | No boundary lights. Tower, 201 kcs., 6 a.m. to 9 p.m. |
| Wichita Falls | Wichita Falls Commercial | 1/2 S residential dis- trict; US 281 W. | 975' | 2 S ₂ | Dallas | Flood lights NW/SE strip. |
| Wills Point | Site 7, FV-AG | 5-1/2 NW; RR, US 80, 5 S. | 520' | 2 L ₃ | Dallas | * |
| Wink | Hines | 2-1/2 SE; RR, 1 E. | 2800' | 2 | El Paso | * |
| Wink | Wink | 3-1/2 NW. | 2806' | 7 _h R ₁ L ₅ S ₁ | El Paso | * Range, 260 kcs., cont. |
| Yoakum | Site 7, ZN-HU | 5 NW; State 111 S. | 387' | 3 R ₁ L ₃ | San Antonio | * Voice, 236 kcs., cont. |

* UNDESIGNATED

TEXAS

| CITY | AIRPORT NAME | LOCATION | ELEV. | CLASS | CHART | REMARKS |
|------|--------------|----------|-------|-------|-------|---------|
| | | | | | | |
| | | | | | | |
| | | | | | | |

UTAH

| CITY | AIRPORT NAME | LOCATION | ELEV. | CLASS | CHART | REMARKS |
|-----------------------------|--------------------|--|-------|---|----------------|--|
| Brigham | Brigham | 3 NW; US 30, 1/4 S. | 4220' | 2 L ₃ S ₃ | Salt Lake City | |
| Bryce Canyon (Panguitch) | Bryce Canyon | 5-1/2 N; State 12, 1/2 N; 17-1/2 SE of Panguitch. | 7580' | 2 | Grand Canyon | * |
| Cedar City | Cedar City | 3 NW; State 19, 1/2 W. | 5660' | 3 _h L ₅ S ₃ | Grand Canyon | No flood lights |
| Delta | Site 52, LA-SL | 4 ENE; road S. | 4720' | 2 R ₁ L ₃ | Grand Junction | * Range, 212 kcs., cont. |
| Enterprise | Site 39, LA-SL | 8 NNE; State 56, 1 S. | 5199' | 2 R ₁ L ₃ | Grand Canyon | * Range, 341 kcs., cont. |
| (A) Ephraim | Manti-Ephraim | 2-1/2 SW; US 89, 1/2 E; RR E. | 5500' | 1 | Grand Junction | * |
| Fairfield | Site 59A, LA-SL | 6 NE; State 73, 1-1/2 W; RR E. | 4965' | 3 R ₁ L ₃ S ₁ | Salt Lake City | * Range, 362 kcs., cont. |
| Fillmore | Fillmore | 2 SE; US 91, 1 SE. | 5500' | 5 S ₃ | Grand Junction | No storage. |
| Goulding Trading Post | Monument Valley | 20 N of Kayenta, Ariz. | 5284' | 1 | Grand Canyon | * |
| Grantsville | Site 60, SF-SL | 3 N; | 4229' | 2 L ₃ | Salt Lake City | * |
| Knolls | Site 56, SF-SL | 5 ENE; US 40, 50, 1 S. | 4360' | 1 L ₃ | Salt Lake City | * |
| Locomotive Springs | Site 8, SL-PO | 10 SE of Kelton. | 4225' | 1 L ₃ | Salt Lake City | * |
| Logan | Logan-Cache | 4 NW; US 91, 1 E. | 4460' | 3 _h L ₃ S ₃ | Salt Lake City | No storage; lights avail. on req. |
| Midvale | Midvale | 1 SW; RR NW. | 4220' | 1 _s | Salt Lake City | * |
| Milford | Site 45, LA-SL | 2-1/4 NW; road E. | 5040' | 2 R ₁ L ₃ S ₁ | Grand Junction | * Range, 320 kcs., cont. |
| Mt. Pleasant | Mt. Pleasant | 1-1/4 SSW; US 89 SE. | 5857' | 1 | Grand Junction | * |
| Myton | Myton | 1 E; river N. | 5090' | 1 | Salt Lake City | * |
| (A) Ogden | Hill, army | 7 S; warehouses, tracks NW. | 4784' | 6 _h R ₁ L ₅ S ₃ | Salt Lake City | 9500 mtns. 6 mi. E. Tower, 396 kcs., cont. |
| (A) Ogden | Robert H. Hinckley | 3 SW; RR NW; US 91 W. | 4450' | 4 _h L ₅ | Salt Lake City | |

TEXAS - UTAH

* UNDESIGNATED

| CITY | AIRPORT NAME | LOCATION | ELEV. | CLASS | CHART | REMARKS |
|-----------------------|-----------------------|------------------------------|-------|---|-------------------|---|
| Ogden | Ogden (Ayres Airport) | 3-1/2 S; US 30 NE; RR SL. | 4725' | 1 R ₁ L ₃ S ₃ | Salt Lake City | Lights oper. on req. Range, 263 kcs., cont. |
| Plymouth | Site 7, SL-GT | 1 W; river W. | 4430' | 2 R ₁ L ₃ | Salt Lake City | * Range, 314 kcs., cont. |
| (N) Price | Carbon County | 3-1/2 ENE; road E. | 5800' | 1 S ₃ | Grand Junction | |
| Promontory Point | Site 3, SL-PO | 1/2 W; RR S. | 4250' | 1 L ₃ | Salt Lake City | * |
| Provo | Provo | 3 W; RR E; lake W. | 4500' | 5 _h L ₅ | Salt Lake City | |
| Richfield | Richfield | 1-1/2 S; US 89 W; RR E. | 5340' | 1 S ₃ | Grand Junction | |
| St. George | St. George | 7/8 SW; US 91, 1/2 N. | 3050' | 2 L ₃ S ₃ | Grand Canyon | |
| (A) Salt Lake City | Salt Lake No. 1 | 4 W; US 40, RR S. | 4220' | 4 _h R ₂ L ₆ S ₃ | Salt Lake City | Tower, 278 kcs., cont. |
| (A) Salt Lake City | Salt Lake No. 2 | 10 SW; RR W. | 4600' | 5 _h S ₃ L ₅ | Salt Lake City | No storage. Fld. lights on req. |
| Salt Lake City | Utah Central | 5-1/2 SW; State 201 N. | 4240' | 1 S ₃ | Salt Lake City | No storage. |
| Spanish Fork | Spanish Fork | 2 NW. | 4560' | 3 S ₃ | Salt Lake City | |
| (A) Wendover | Wendover, army | 1-1/10 S; RR W; road W. | 4237' | 6 _h R ₂ L ₃ S ₁ | Elko | No boundary lights. Tower, 396 kcs., days only. |
| | | | | | | |
| | | | | | | |
| | | | | | | |
| | | | | | | |

VERMONT

| CITY | AIRPORT NAME | LOCATION | ELEV. | CLASS | CHART | REMARKS |
|------------------------|------------------|-----------------------------------|-------|---|------------|---|
| Bennington | Bennington | 2-1/2 NW; RR S. | 800' | 1 _s | Albany | * |
| Berlin | Barre-Montpelier | | | | | See Montpelier, Vt. |
| Bristol | Bristol | 1/2 W; RR N; highway 17 S. | 570' | 1 S ₃ | Burlington | |
| Burlington | Burlington | 3 SE; US 2 S; lake N. | 331' | 3 _h R ₂ L ₅ S ₃ | Burlington | No flood lights. Tower, 278 kcs., cont. |
| Fair Haven | Fair Haven | 1 N; State 30A E. | 360' | 1 S ₁ | Albany | |
| Montpelier (Berlin) | Barre-Montpelier | 3/5 S; road W; Montpelier 4 N. | 1100' | 3 _h L ₁ S ₃ | Burlington | No storage. |

* UNDESIGNATED

VERMONT

| CITY | AIRPORT NAME | LOCATION | ELEV. | CLASS | CHART | REMARKS |
|-----------------------|--------------|--------------------------------|-------|--|------------|------------------------|
| Morrisville | Copely | 1/2 E; RR 1/2 N. | 740' | 1 | Burlington | * |
| Newport (Coventry) | Newport | 3-1/3 SSW; RR 1 E. | 925' | 3 _h | Burlington | * |
| Rutland | Rutland | 5-1/2 SSE; US 7 W; river S. | 782' | 3 _h | Albany | * |
| St. Johnsbury | Brown | 6 N; US 5, RR E. | 800' | 1 S ₃ | Burlington | |
| Springfield | Hartness | 4 NNW; highway junction W. | 600' | 1 S ₃ | Albany | |
| Swanton | Missisquoi | 1-1/8 NE; State 10, RR S. | 235' | 1 | Burlington | * |
| White River | Twin State | 1 SW; US 5 W; river, RR E. | 540' | 2 _h R ₁ S ₃ | Albany | Voice, 206 kcs., cont. |
| | | | | | | |
| | | | | | | |
| | | | | | | |
| | | | | | | |

VIRGINIA

| CITY | AIRPORT NAME | LOCATION | ELEV. | CLASS | CHART | REMARKS |
|----------------------------------|----------------------------------|------------------------------------|-------|--|---------------|--|
| (N) Alexandria | Beacon | 4 SSW; US 1 E. | 240' | 1 | Washington | * |
| Alexandria | Crossroads | 4 NW; State 716 W; State 7 E. | 250' | 1 | Washington | * |
| (N) Alexandria (Hybla Valley) | Alexandria Naval Auxiliary Field | 4-1/2 SSW; US 1 E. | 40' | 4 | Washington | |
| Big Stone Gap | Powell Valley | 4 SE; roads E, W. | 1700' | 1 | Winston-Salem | * |
| Blacksburg | V.P.I. | 1-3/10 SE; between RR, road | 2100' | 1 _h I ₁ S ₃ | Winston-Salem | No storage. |
| (A) Blackstone | Blackstone AAF | 2-1/2 ESE; State 40 N. | 436' | 4 R ₁ S ₁ | Norfolk | Range, 385 kcs., cont. |
| Calverton | Calverton-Ashburn | 1 SW; RR, State 28 SE. | 300' | 1 S ₃ | Washington | No storage. |
| Charlottesville | University of Virginia | 6 SE; between river, State 729. | 300' | 1 S ₃ | Huntington | |
| Chilhowie | Site 28B, NA-WA | 4 SE; river N. | 2220' | 2 L ₄ | Winston-Salem | * No boundary lights. |
| (N) Chincoteague | Auxiliary Air Facility, navy. | 4 W. | | 3 _h R ₁ S ₂ | Norfolk | Tower, 3295 kcs., days only. F-GR. 130 |
| Clarksville | Clarksville-Finchley | 4-1/2 ENE; State 58, RR S. | 450' | 1 _s | Winston-Salem | * |

VERMONT-VIRGINIA

* UNDESIGNATED

| CITY | AIRPORT NAME | LOCATION | ELEV. | CLASS | CHART | REMARKS |
|------------------|------------------------------|--------------------------------|-------|---|---------------|-----------------------------------|
| Clover | Clover | 3 SW; US 360 S. | 350' | 1 | Winston-Salem | * |
| Colonial Heights | Colonial Heights | 1-1/2 NE of Petersburg; RR W. | 60' | 1 S ₁ | Norfolk | |
| Covington | Covington-Clifton Forge | 7 E; US 60 S; river N. | 1115' | 1 | Winston-Salem | * |
| (N) Creeds | Auxiliary Air Facility, navy | 4 S of Pleasant. | | 2 _h L ₂ S ₂ | Norfolk | F-GR. 130 |
| Crewe | Site 42, AG-IG | 2-1/2 NW; State 136 E. | 512' | 1 | Winston-Salem | * |
| (N) Dahlgren | Naval Proving Ground | 1/2 E; 24 E of Fredericksburg. | 15' | 3 _h R ₁ L ₄ S ₂ | Washington | Tower, 3295 kcs., cont. F-GR. 130 |
| Danville | Danville, Site 34, AG-IG | 3-3/10 ESE; river 1-1/2 SW. | 380' | 3 R ₁ L ₃ S ₃ | Winston-Salem | Voice, 278 kcs., cont. |
| Farmville | Farmville | 1 NW; RR 1/4 S; river 1/2 N. | 325' | 1 _s | Winston-Salem | |
| (N) Fentress | Auxiliary Air Facility, navy | 3 E. | | 2 _h S ₂ | Norfolk | F-GR. 130 |
| (N) Franklin | Auxiliary Air Facility, navy | 1 NE; US 58 SE. | 20' | 2 _h L ₂ S ₃ | Norfolk | F-GR. 130 |
| Fredericksburg | Nottingham | 5 SE; US 17, 2 S. | 50' | 2 | Washington | * |
| Galax | Galax | 6-1/2 S; State 89 E. | 2575' | 1 _s S ₁ | Winston-Salem | |
| Gordonsville | Site 50, NA-WA | 5 SSE; RR 4 W; road S. | 438' | 2 R ₁ L ₃ | Huntington | * Range, 388 kcs., cont. |
| Gordonsville | Gordonsville | 2 NE; US 15 W; RR E. | 475' | 1 _s | Huntington | * |
| Harcum | Harcum | 1/5 NW of Harcum | 85' | 1 | Norfolk | * |
| Harrisonburg | Hartman | 1/2 NW; road E. | 1350' | 1 S ₃ | Huntington | |
| Herndon | Blue Ridge | 4 SW; road 607 E. | 280' | 1 | Washington | * |
| Hopewell | Hopewell | 3-3/5 E; river N; State 10 S. | 20' | 1 S ₁ | Norfolk | |
| Hot Springs | Ingalls | 3-1/2 S; on E ridge of mtn. | 3780' | 1 | Winston-Salem | * |
| Langley Field | Langley Field, army | 3 N of Hampton. | 10' | 5 _h R ₂ L ₄ S ₃ | Norfolk | Tower, 278 kcs., cont. |
| Lawrenceville | Site 49B, JX-RW | 3-1/2 ENE; US 58 N. | 317' | 1 L ₃ S ₃ | Norfolk | No storage. |
| (A) Lively | Site 6, NW-WA | 3-1/2 SW; road E; river W. | 16' | 2 L ₃ | Norfolk | * |
| (N) Lynchburg | Preston Glenn | 6-7/10 SSW; RR E. | 935' | 3 _h L S ₃ | Winston-Salem | Obst. lights available. F-GR. 130 |
| Manassas | Manassas | 2-7/10 NW; State 234 S. | 250' | 1 | Washington | * |

* UNDESIGNATED

| VIRGINIA | | | | | | |
|-----------------------------|--|--|-------|---|---------------|---|
| CITY | AIRPORT NAME | LOCATION | ELEV. | CLASS | CHART | REMARKS |
| Martinsville | Lester | 1/4 NW; RR N. | 1000' | 1 S ₁ | Winston-Salem | Flood lights avail. |
| Martinsville | Martinsville | 3-1/2 SE; US 220 W. | 800' | 1 _s S ₃ | Winston-Salem | |
| Milford | Site 49B, AG-LG | 1-1/2 S; RR W. | 134' | 1 L ₃ | Norfolk | * |
| (N) Monogram | Auxiliary Air Facility, navy | 7 N of Suffolk | | 4 _h L ₂ S ₂ | Norfolk | No elevation avail. F-GR. 130 |
| Montvale | Bufords | 1/2 SW; US 460 N. | 1000' | 2 S ₂ | Winston-Salem | |
| Narrows | Narrows | 1 E; State 8 S; RR N. | 1550' | 1 | Winston-Salem | * |
| (N) Norfolk (Hampton Roads) | Chambers, navy | 9 N; E end Naval Operating Base; road N. | 9' | 1 L ₄ S ₁ | Norfolk | |
| Norfolk | Glenrock | 5 E; road S; tower SW. | 9' | 1 | Norfolk | * |
| (A) Norfolk | Norfolk | 5 NE; RR SE; creek NW. | 27' | 3 _h R ₁ L ₅ S ₃ | Norfolk | * Range, 239 kcs., cont. |
| (N) Norfolk | Norfolk Naval Air Station (East Field) | 8 N; creek E; Willoughby Bay N. | 12' | 3 _h R ₁ L ₅ S ₃ | Norfolk | Tower, 323 kcs., cont. F-GR. 130 |
| (N) Oceana | Auxiliary Air Facility, navy | 4 W of Virginia Beach | | 2 _h L ₂ S ₁ | Norfolk | No elevation avail. F-GR. 130 |
| Parksley | Parksley | 1/2 SW; road S; RR E. | 40' | 1 | Norfolk | * |
| Portsmouth (Algren) | Portsmouth | 2-1/2 SW; RR S; US 58 S. | 20' | 1 | Norfolk | * |
| Pulaski | Site 33B, NA-WA | 3-1/2 N; RR, 2 W. | 2200' | 1 R ₁ L ₃ | Winston-Salem | * Range, 272 kcs., cont. |
| (N) Pungo | Pungo Auxiliary Air Facility, navy | 1 NE. | | 2 _h L ₂ S ₂ | Norfolk | No elevation avail. F-GR. 130 |
| (N) Quantico | Turner (U.S. Marine Corps) | 2 SW; RR W. | 10' | 2 _h R ₁ L ₂ S ₃ | Washington | Tower, 404, 3295, 6970 kcs., 7 a.m. to 4 p.m. F-GR. 130 |
| Richlands | Richlands | 2 WSW; RR N; river S. | 1900' | 1 _s | Winston-Salem | * |
| Richmond | Central | 2-1/2 NE; US 360 NW. | 102' | 4 S ₃ | Norfolk | |
| Richmond | Hermitage | 3-7/10 NW; US 1 S; RR W. | 200' | 1 S ₃ | Norfolk | |
| (A) Richmond | Richmond AAB | 6-1/2 SE; RR S. | 160' | 4 R ₂ L ₄ S ₃ | Norfolk | Tower, 396 kcs., cont. |
| Richmond | Westview | 6 NW; US 250, 1/2 E; road S. | 280' | 1 | Norfolk | * |
| (A) Roanoke (N) | Woodrum | 4-1/5 NNW; road W. | 1150' | 3 _h R ₂ L ₅ S ₃ | Winston-Salem | No flood lights avail. Tower, 278 kcs., cont. |
| Staunton | Staunton | 4-7/10 NE; US 11, RR NW. | 1300' | 1 S ₃ | Huntington | |
| Warrenton | Zieger | 3 S; State 616 E; US 15 W. | 420' | 1 S ₁ | Washington | |

VIRGINIA

* UNDESIGNATED

VIRGINIA

| CITY | AIRPORT NAME | LOCATION | ELEV. | CLASS | CHART | REMARKS |
|------------------|---------------|---------------------------|-------|------------------|------------|---------|
| Waverly | Waverly | 2-1/2 NW; US 460, RR SW | 115' | 1 _s | Norfolk | * |
| Waynesboro | Valley | 2 NE; RR E; State 664 E. | 1300' | 1 S ₃ | Huntington | |
| (A) Williamsburg | College, army | 3-3/10 NNW; road W; RR W. | 100' | 2 | Norfolk | |
| Williamsburg | Scott's | 1-1/4 NNW; RR 1/2 W. | 90' | 1 _s | Norfolk | * |
| Winchester | Winchester | 1-6/10 SSE; US 50, 1 E. | 700' | 1 S ₃ | Huntington | |
| | | | | | | |
| | | | | | | |
| | | | | | | |
| | | | | | | |

WASHINGTON

| CITY | AIRPORT NAME | LOCATION | ELEV. | CLASS | CHART | REMARKS |
|----------------|-----------------|---|-------|-------------------------------|------------|---------------------------------|
| (N) Arlington | Arlington, navy | 1-1/4 SW; US 99 E. | 100' | 6 _h S ₁ | Bellingham | |
| (A) Bellingham | Bellingham AAF | 4 NW; State 1 E. | 149' | 4 _h R ₁ | Bellingham | Range, 209 kcs., cont. |
| Bothell | Kenmore | 2 NW; road E. | 420' | 1 _s | Seattle | * |
| (N) Bremerton | Kitsap, navy | 7-1/2 SW; State 14 NW. | 420' | 3 _h S ₃ | Seattle | |
| Chahalis | Chehalis | 1 NW; RR, US 99 E. | 173' | 2 | Seattle | * |
| Chelan | Lake Chelan | 4-1/2 NNE; State 10 W; river 1 E. | 1250' | 2 | Spokane | * |
| Clarkston | Asotin County | 1 N; between river, US 410 | 760' | 2 S ₃ | Spokane | No storage; obst. lights avail. |
| Cle Elum | Cle Elum | 2 E; US 10 S. | 1930' | 1 | Seattle | |
| Colville | Colville | 1 E; State highway N. | 1875' | 1 | Kootenai | * |
| Connell | Connell | 1/4 S; US 395 E; RR W. | 935' | 1 | Spokane | * |
| Dallesport | The Dalles | E of Dallesport; 2 NE of The Dalles, Oregon | 215' | 4 _h R ₁ | Portland | * Range, 230 kcs., cont. |
| Deer Park | Deer Park | 1-1/2 E; road N. | 2200' | 3 | Spokane | * |
| Easton | Site 5B, SA-HL | 1-1/2 NW; RR, road SW. | 2221' | 2 R ₁ | Seattle | * Voice, 278 kcs., cont. |

* UNDESIGNATED

WASHINGTON

| CITY | AIRPORT NAME | LOCATION | ELEV. | CLASS | CHART | REMARKS |
|-------------------------|---|--------------------------------|-------|---|------------|---|
| (A) Ellensburg | Bowers | 2-1/2 NNE; State 7 S. | 1729' | 3 _h R ₁ L ₅ S ₃ | Seattle | Runway contact on req. No storage. Range, 385 kcs., cont. |
| (A) Ephrata | Ephrata AAB | 1-1/2 SE; State 2 W. | 1260' | 5 R ₂ L ₅ | Spokane | Tower, 396 kcs., cont. |
| Everett | Everett | 4 NE; RR, US 99 W. | 15' | 1 | Bellingham | * |
| (A) Everett | Paine Field, army | 4-1/2 SW; road W; US 99, 1 E. | 576' | 5 _h R ₂ L ₅ | Seattle | Tower, 201 kcs., cont. |
| Forks | Forks | 1 SW; State road S. | 286' | 1 | Seattle | * |
| (A) Fort Lewis | Gray, army | 1 E; road, RR N; lake 2 NE. | 285' | 2 R ₁ S ₃ | Seattle | No storage. Tower, 219 kcs., cont. |
| Harrington | Site 19, SA-HL | 1-1/2 NNW; State 7 E. | 2305' | 2 L ₃ | Spokane | * |
| Ilwaco | Ilwaco | 2-1/2 E; US 101 N; river S. | 8' | 1 _s | Seattle | * |
| Issaquah | Issaquah | 1 W; US 10 S. | 50' | 1 | Seattle | * |
| Kelso | Kelso, Site 61A, SF-SA | 1 S; roads SW, N; RR, river S. | 25' | 2 R ₁ L ₃ | Seattle | * Voice, 278 kcs., cont. |
| (N) Kennewick | Kennewick Naval Air Station | 2 W. | | 3 _h S ₁ | Spokane | No elevation avail. |
| La Crosse | Site 28B, PD-SM | 2 SW; State 18, RR NW. | 1459' | 2 L ₃ | Spokane | * |
| Lind | Lind | 1-1/2 E; US 10, RR S. | 1478' | 2 | Spokane | * |
| Mason City (Coulee Dam) | Grand Coulee | 1/2 N; river W; gravel pit E. | 1201' | 1 | Spokane | * |
| Mead | Wallace | 2 W; US 395 W; State 6 S. | 1935' | 2 | Spokane | * |
| Metaline Falls | Sullivan Lake | 4-1/2 ESE; lake south. | 2350' | 1 _s | | * |
| (A) Moses Lake | Moses Lake AAB | Lake 1 SW; RR 5 E. | 1168' | | Spokane | No other data avail. Tower, 284 kcs., cont. |
| (N) Mount Vernon | Mount Vernon, Auxiliary Air Station, navy | 5 NW; road W, N. | 125' | 6 _h S ₁ | Bellingham | |
| Newport | Newport | 1/2 W; RR S. | 2150' | 2 | Kootenai | * |
| North Bend | Snoqualmie Pass | 3-1/2 ESE; US 10 S. | 784' | 2 | Seattle | * |
| Okanogan | Okanogan-Legion | 1/2 E; river NW. | 1035' | 2 _h | Kootenai | * |
| (A) Olympia | Olympia, army | 4-1/2 S; US 99 E. | 190' | 3 _h R ₁ L ₄ S ₃ | Seattle | Floods on request. Tower, 278 kcs., cont. |
| Oroville | Oroville | 2 NNE; road W. | 1150' | 3 | Kootenai | * |
| (N) Pasco | Pasco Naval Air Station | 3 NNW; RR, US 395 E. | 410' | 3 L ₄ S ₃ | Spokane | F-GR. 130 |

WASHINGTON

* UNDESIGNATED

132
WASHINGTON

| CITY | AIRPORT NAME | LOCATION | ELEV. | CLASS | CHART | REMARKS |
|-----------------------------|--------------------------------------|-----------------------------------|-------|---|------------|--|
| (N) Port Angeles | Port Angeles Coast Guard Air Station | 2 W. | | 3 _h L ₂ S ₁ | Bellingham | No elevation avail. |
| Port Angeles | Port Angeles AAF, army | 3 W; road N, S; road E. | 280' | 4 _h L ₅ S ₁ | Bellingham | RR NW end NW/SE runway. No beacon; runway edges rough; obscure contact lights. |
| (A) Port Townsend | Fort Townsend Air Field army | 5 SW; State 9 W; road E. | 110' | 2 | Bellingham | |
| Prosser | Prosser | 1/2 NW; U S 410 E; river SE. | 600' | 3 | Spokane | |
| Pullman | Pullman-Moscow Regional | 3-7/10 ENE; State 3 S. | 2530' | 4 _h S ₃ | Spokane | |
| (N) Quillayute | Quillayute Aux. Air Station, navy | 5 SW. | | 5 _h S ₁ | Bellingham | No elevation avail. |
| Republic | Fairweather | 1 S; State 4 E. | 2500' | 1 _s | Kootenai | * |
| (A) Seattle | Boeing, private | 6 SSE; river 1/4 SW. | 23' | 5 _h R ₂ L ₅ S ₃ | Seattle | * Barrage balloons around field. Restricted to Army operations. Tower, 278 kcs., cont. |
| Seattle | South Seattle | 14 S. | 2020' | 1 | Seattle | * |
| (N) Seattle (Sand Point) | Sand Point Naval Air Station | 8 NE; lake N, E; road W. | 15' | 3 _h R ₁ L ₆ S ₃ | Seattle | Tower, 230 kcs., 8 a.m. to 4:30 p.m. weekdays. F-GR. 130 |
| (N) Shelton | Shelton, navy | 2 NW; US 101 E. | 200' | 4 _h L ₂ S ₂ | Seattle | |
| Spokane | Calkins Air Terminal | 4-1/2 N; US 395 W. | 20' | 4 S ₃ | Spokane | |
| (A) Spokane | Felts | 5 NE; river N. | 1960' | 3 _h R ₂ L ₄ S ₃ | Spokane | No storage. Tower, 278 kcs., cont. |
| (A) Spokane | Geiger, army | 6 SW. | 2354' | 6 _h R ₁ L S ₁ | Spokane | Obst. lights. Tower, 396 kcs., cont. |
| Sunnyside | Olympia Air Transport Corp. | 4-1/2 ENE; US 410, 2 SW. | 950' | 4 S ₃ | Spokane | |
| (A) Tacoma | McChord, army | 8 S; US 99 W; lake SE. | 283' | 5 _h R ₂ L ₄ S ₃ | Seattle | Tower, 396 kcs., cont. |
| (A) Tacoma | Mueller-Harkins | 5 SSW; RR, US 99 E. | 150' | 3 | Seattle | * |
| Toledo | Site 63B, SF-SA | 4 NE; US 99 W; river S. | 353' | 4 _h R ₁ L ₂ | Seattle | * Range, 239 kcs., cont. |
| (A) Vancouver | Pearson | 1/2 SE; US 830 N; river and RR S. | 26' | 2 | Portland | |
| Vancouver | Vancouver | 1 SE; US 830 N; RR, river S. | 26' | 2 | Portland | * |
| Walla Walla (College Place) | Martin | 1-1/4 SW College Place; RR 1 N. | 750' | 1 S ₃ | Spokane | |
| (A) Walla Walla | Walla Walla AAF | 3 NE; US 410 S. | 1160' | 6 _h R ₂ L ₂ S ₃ | Spokane | Tower, 396 kcs., cont. |
| Wenatchee | Fancher | 2 NE; US 10, river 1-3/4 W. | 1450' | 2 _h L ₃ S ₃ | Seattle | |
| Wenatchee | Pangborn | 6 ESE; US 10, 1 S. | 1217' | 3 _h | Seattle | * |

* UNDESIGNATED

WASHINGTON

| CITY | AIRPORT NAME | LOCATION | ELEV. | CLASS | CHART | REMARKS |
|--------------------|---------------------------|-------------------------|-------|---|------------|-------------------------------|
| Westport | Westport | 1/2 NE; harbor E. | 5' | 1 | Seattle | * |
| (N) Whidbey Island | Whidbey Naval Air Station | at Oak Harbor | | 4 _h L ₂ S ₃ | Bellingham | No elevation avail. F-GR. 130 |
| White Bluffs | White Bluffs | 1/4 E; river 1 E. | 410' | 1 _s | Spokane | * |
| Wilbur | Wilbur | 1-1/2 W; US 10 N; RR S. | 2175' | 1 | Spokane | |
| Winthrop (Twisp) | Intercity | 3-1/2 SSE; river W. | 1650' | 2 | Bellingham | * |
| Winthrop | Passayten | 36 NW; river E. | 4250' | 1 | Bellingham | * |
| (A) Yakima | Yakima | 3-1/2 SW; bet. creek. | 1085' | 4 _h R ₂ L ₃ S ₃ | Seattle | Tower, 278 kcs., cont. |
| | | | | | | |
| | | | | | | |
| | | | | | | |
| | | | | | | |

WEST VIRGINIA

| CITY | AIRPORT NAME | LOCATION | ELEV. | CLASS | CHART | REMARKS |
|-------------------------|------------------------|-----------------------------------|-------|---------------------------------|---------------|---------|
| Beckley | Scott | 1-1/2 N; creek, State 19 W; RR E. | 2440' | 2 L ₁ S ₃ | Winston-Salem | |
| Buckhannon | Lewis | 2-2/5 W; State 7 N. | 1435' | 1 | Huntington | |
| Burlington | Burlington | 1/2 E; US 50 S; creek E. | 740' | 1 S ₃ | Huntington | |
| Charleston | Wertz | 9 W; RR, river SW. | 598' | 1 S ₃ | Huntington | |
| Clarksburg (Bridgeport) | Harrison County | 6 E; US 50 S. | 1170' | 2 _h S ₃ | Huntington | |
| (A) Elkins | Elkins (Harpers Field) | 2 S; US 250-219 E. | 1963' | 2 S ₃ | Huntington | |
| Glendale | Glendale | 1/2 W; between RR, river. | 640' | 2 S ₃ | Huntington | |
| Hollidays Cove | Half Moon | 2-1/2 SW; river W. | 720' | 1 S ₂ | Cleveland | |
| Huntersville | Huntersville | 8 SW; RR 3 E; road 1 W. | 2600' | 1 | Huntington | * |
| Huntington | Cabell County | 8 ENE; RR, State 2 E. | 575' | 2 | Huntington | * |
| Logan | Logan | 7-1/2 NW; river E. | 630' | 1 _s | Winston-Salem | * |

WASHINGTON - WEST VIRGINIA * UNDESIGNATED

WEST VIRGINIA

| CITY | AIRPORT NAME | LOCATION | ELEV. | CLASS | CHART | REMARKS |
|------------------|-----------------------------|------------------------------------|-------|---|-------------------|--------------------------|
| Marlinton | Marlinton | 2 NE; RR 2 E; US 219 W. | 2475' | 1 _S | Huntington | * |
| Martinsburg | Shepherd, Site 6A, WA-CV | 4 SW; US 11, 1 W. | 540' | 1 _h R ₁ L ₃ S ₁ | Washington | * Range, 209 kcs., cont. |
| Moorefield | Moorefield | 1 E; RR W; State 55 N. | 980' | 1 | Huntington | |
| Morgantown | Morgantown | 1/5 NE; US 119 W. | 1250' | 2 _h S ₃ | Huntington | |
| Parkersburg | Parkersburg | 3 N; US 21 E. | 602' | 2 S ₃ | Huntington | |
| Pence Springs | Hinton-Alderson | 1/2 WNW; river, RR S. | 1525' | 2 | Winston- Salem | * |
| Petersburg | Site 29, CC-WA | 1-1/5 SW; river N; US 220, 1 E. | 950' | 2 L ₂ | Huntington | * |
| Princeton | Princeton | 1-1/2 SW; US 19, 21 E. | 2450' | 1 _S S ₃ | Winston- Salem | |
| Ravenswood | Ravenswood | 1/4 N; RR, State 2 W; river W. | 600' | 1 | Huntington | * |
| Ronceverte | Ronceverte | 2 N; US 219 E. | 2175' | 1 _S S ₂ | Winston- Salem | |
| Summersville | Koontz | 5 SW; road S; Tipton 3-1/2 NW. | 1575' | 1 | Huntington | * |
| Sutton | Site 21, CC-WA | 3 ENE; US 19, 1-1/2 NW; RR 1 E. | 1450' | 2 L ₃ | Huntington | * |
| Weston | Lt. Louis Bennett | 3 N; river SW, N; RR E. | 996' | 2 | Huntington | * |
| Williamson | Williamson | 5 NW; river W; US 52, RR E. | 600' | 1 _S | Winston- Salem | * |
| | | | | | | |
| | | | | | | |
| | | | | | | |
| | | | | | | |

WISCONSIN

| CITY | AIRPORT NAME | LOCATION | ELEV. | CLASS | CHART | REMARKS |
|----------------------|------------------|--------------------------------|-------|------------------|-------------|---------|
| Appleton | Outagamie County | 2 NE; RR 41 N; RR S. | 750' | 2 S ₂ | Green Bay | |
| Ashland | Ashland | 2 S; US 13 W; RR E. | 700' | 1 | Duluth | * |
| Beaver Dam | Beaver Dam | 1/2 S; US 51 E; road, RR W. | 914' | 1 | Milwaukee | * |
| Black River Falls | Jackson County | 2-1/5 E; RR W; US 54 N. | 830' | 1 | Twin Cities | * |

* UNDESIGNATED

WISCONSIN

| CITY | AIRPORT NAME | LOCATION | ELEV. | CLASS | CHART | REMARKS |
|-------------------------------------|-----------------------------|-----------------------------------|-------|--|---------------|---|
| Brodhead | Site 10, CG-Twin Cities | 6 NW; State 59, 2 NW; creek 1 S. | 832' | 2 L ₃ | Milwaukee | * |
| (A) Camp Douglas (Camp Williams) | Camp Williams, army | 1 N; RR W. | 915' | 2 _h | Dubuque | |
| (A) Camp McCoy | Camp McCoy, army | 4 E of Sparta; 2 S of Camp Bldgs. | 830' | 2 _h | Dubuque | |
| Chippewa Falls | Chippewa Falls | 2 S; US 53, RR W. | 910' | 2 S ₁ | Twin Cities | By permission only. |
| Clintonville | Clintonville | 1 E; State 156, 2 N; RR SW. | 820' | 2 S ₃ | Green Bay | |
| Eagle River | Eagle River | 1-1/4 NW; US 45, RR E; river NW. | 1675' | 1 | Green Bay | * |
| Eau Claire | Eau Claire | 1-1/2 SSE; US 12 N. | 884' | 3 S ₃ | Twin Cities | |
| Fifield | Boyd's Mason Lake Resort | 12 SW; road 2 N; lake NW. | 1200' | 1 | Twin Cities | * |
| Fond du Lac | Fond du Lac | 2 E; State 23 S; lake 3/4 N. | 767' | 1 L ₃ S ₃ | Milwaukee | No beacon. |
| Granville | Brown Deer | | | | | See Milwaukee, Wisconsin |
| Green Bay | The Country Club of the Air | 1-1/2 SSW; US 41, RR E. | 590' | 1 | Green Bay | * |
| Hayward | Hayward | 1/2 NW; State 27 E. | 1186' | 1 _s | Duluth | * |
| Janesville | Janesville City | 1 NE; RR W; State 26 E. | 880' | 1 L ₁ S ₃ | Milwaukee | |
| Kenosha | Kenosha | 2-1/2 SSW; RR W; road E. | 623' | 2 S ₃ | Milwaukee | Flood, obst. lights avail. |
| Kohler | Kohler | 1/2 N; State 23 S. | 647' | 2 L ₁ S ₁ | Milwaukee | Flood lights avail. |
| La Crosse | Site 23A, CG-Twin Cities | 7-3/4 NNW; RR E. | 666' | 3 R ₁ L ₃ | Dubuque | * Range, 371 kcs., cont. |
| La Crosse | La Crosse | 5 NW; between rivers. | 640' | 2 S ₂ | Dubuque | Obst. lights avail. |
| Lake Delton | Lake Delton | 1/2 ESE; US 12 E. river W. | 910' | 1 S ₃ | Milwaukee | No storage. |
| Land O'Lakes | King's Gateway | 1/4 S; US 45 E; RR W. | 1710' | 2 | Lake Superior | * |
| Lone Rock | Site 15, CG-Twin Cities | 2 N; US 14, 1 S. | 713' | 2 R ₁ L ₃ | Dubuque | * Range, 278 kcs., cont. |
| Madison | Royal | 3-3/10 SSE; lake N; RR S. | 881' | 1 S ₃ | Milwaukee | Obst. lights avail. |
| (A) Madison | Truax AAF | 5 NNE; US 51 E. | 855' | 5 _h R ₂ S ₂ | Milwaukee | No storage. Tower, 201 kcs., days only. |
| Manitowoc | Manitowoc | 2 NW; RR W. | 600' | 2 L ₂ S ₃ | Green Bay | |
| Medford | Taylor County | 1-1/2 SSE; State 97 N; RR 2 W. | 1400' | 1 _s | Twin Cities | * |

WISCONSIN

* UNDESIGNATED

36
WISCONSIN

| CITY | AIRPORT NAME | LOCATION | ELEV. | CLASS | CHART | REMARKS |
|--------------------------|--|---|-------|---|-------------|-------------------------------|
| Menominee | Dunn County | 5-1/4 NE; US 12, 3 S. | 805' | 1 S ₁ | Twin Cities | |
| Merrill | Merrill | 1-1/2 W; US 51, 1-1/2 E. | 1285' | 1 _h | Green Bay | * |
| Middleton (Madison) | Morey | 2 NW; Madison 9 SE; US 12 E. | 928' | 1 S ₃ | Milwaukee | |
| Milwaukee (Granville) | Brown Deer | 10 NNW; RR E; State 100 N. | 681' | 1 S ₃ | Milwaukee | |
| (A) Milwaukee | Gudahy, army | | | | | No data available. |
| Milwaukee | Curtis-Wright | 9 NW; US 41 E. | 750' | 2 S ₃ | Milwaukee | Boundary, flood lights avail. |
| (A) Milwaukee | General Mitchell (Milwaukee County) | 6 SSE; RR E; road N. | 680' | 3 _h R ₂ L ₄ S ₃ | Milwaukee | Tower, 278 kcs., cont. |
| Oshkosh | Winnebago County | 2-1/2 SSW; State 26 SE; RR NE. | 776' | 2 L ₁ S ₃ | Green Bay | |
| Portage | Mael | 1 NW; between US 16, 51. | 820' | 2 S ₂ | Milwaukee | |
| Racine | Horlick-Racine | 2 NW; RR, road 1 E. | 665' | 3 L ₁ S ₃ | Milwaukee | |
| Rhineland | Rhineland | 4/5 SE; US 8 SW; RR S. | 1554' | 1 _s | Green Bay | * |
| Rice Lake | Rice Lake | 1 S; US 53, RR E. | 1148' | 1 _s S ₁ | Twin Cities | |
| Spooner | Spooner | 5 N; river W; road E. | 1072' | 3 | Twin Cities | * |
| Stevens Point | Gauthier | 1 SE; RR W; river NW. | 1100' | 1 | Green Bay | * |
| Stevens Point | Stevens Point | 3 NE; river SE; State 66 W. | 1090' | 3 _h S ₃ | Green Bay | No storage |
| Sturgeon Bay | Cherryland | 2 W; road S; bay E. | 590' | 3 | Green Bay | * |
| Sturtevant (Racine) | Air City | 1 SE; 6 SSW of Racine. | 633' | 2 | Milwaukee | * |
| (A) Superior | Bryn Ostby | 2-1/2 S; State 35 W; RR SE. | 674' | 2 S ₃ | Duluth | |
| Three Lakes | Three Lakes | 1/5 S; RR E; lake, 1 W. | 1664' | 1 _s | Green Bay | * |
| Tomahawk | Tomahawk | 1/4 W; RR E, W; river N. | 1449' | 1 _{sh} | Green Bay | * |
| Washington Island | Washington Island | NW portion of Island; 2 N of Detroit harbor. | 600' | 1 | Green Bay | * |
| Waukesha | Waukesha County | 2 N; road junction NW. | 904' | 2 S ₂ | Milwaukee | |
| Wausau | Alexander | 2-1/2 S; US 51 E; lake S. | 1191' | 2 L ₁ S ₃ | Green Bay | Flood lights avail. |
| (A) West Bend | West Bend | 2-1/2 E; State 33 N; river S. | 880' | 1 L ₃ S ₃ | Milwaukee | |

* UNDESIGNED

| WISCONSIN | | | | | | |
|------------------|----------------|---------------------------|-------|-------|-----------|---------|
| CITY | AIRPORT NAME | LOCATION | ELEV. | CLASS | CHART | REMARKS |
| Whitewater | Whitewater | 1-1/2 N; State 59 S. | 810' | 1 | Milwaukee | * |
| Wisconsin Rapids | Nepco Tri-City | 2 S; State 13 E; river W. | 950' | 2 | Green Bay | * |
| | | | | | | |
| | | | | | | |
| | | | | | | |

| WYOMING | | | | | | |
|--------------|-----------------|------------------------------------|-------|---|------------------|--|
| CITY | AIRPORT NAME | LOCATION | ELEV. | CLASS | CHART | REMARKS |
| Afton | Afton | 1/2 SW; US 82 E; road N. | 6239' | 1 | Pocatello | * |
| Big Piney | Big Piney | 3 N; US 189, 1 E. | 6900' | 1 | Pocatello | * |
| Buffalo | Site 27, CX-GT | 2 NW; creek 1/2 S; US 87, 1/2 E. | 4900' | 2 L ₃ | Rapid City | * |
| (A) Casper | Casper AAF | 6-1/2 NW; US 20 S. | 5330' | 7 _h R ₁ L S ₁ | Casper | Runway lights on req. Tower, 396 kcs., cont. |
| (A) Casper | Wardwell | 5 NNW; US 87 E; RR 4 W. | 5287' | 3 _h R ₁ L ₃ S ₃ | Casper | Fld. lights on req. Range, 269 kcs., cont. |
| (A) Cheyenne | Cheyenne | 1 N; US 85 W; Ft. Warren 2 W. | 6140' | 5 _h R ₂ L ₅ S ₃ | Cheyenne | Tower, 278 kcs., cont. |
| Cody | Cody | 2 SE; river 2 N; US 20 S. | 5084' | 2 | Yellowstone Park | * |
| Cowley | Cowley | 2 NE; road N. | 4050' | 1 | Yellowstone Park | * |
| Douglas | Site 11B, CX-GT | 1 SE; RR 1/2 W; US 20 NE. | 4685' | 2 R ₁ L ₃ | Casper | * Range, 251 kcs., cont. |
| Dubois | Dubois | 5 ENE atop mtn. | 8100' | 2 | Pocatello | * |
| Fort Bridger | Site 9, SL-OH | 5 N; Carter 4 N. | 7015' | 2 R ₁ L ₃ | Salt Lake City | * Range, 382 kcs., cont. |
| Glenrock | Glenrock | 1-1/8 E; river N; RR S. | 4965' | 1 | Casper | * |
| Granger | Site 12, SL-OH | 1/2 N; US 30 W. | 6275' | 1 L ₂ | Salt Lake City | * |
| Greybull | Greybull | 2 NW; US 20 S; RR 1-1/2 E. | 3900' | 3 | Yellowstone Park | * |
| Jackson | Jackson | 9 N; river 2-1/2 W; US 187 E. | 6400' | 1 | Pocatello | * |
| Kemmerer | Kemmerer | 2 NW; RR 1-1/2 S; US 189, 1-1/2 E. | 7100' | 2 | Salt Lake City | * |

WISCONSIN—WYOMING

* UNDESIGNATED

WYOMING

| CITY | AIRPORT NAME | LOCATION | ELEV. | CLASS | CHART | REMARKS |
|----------------------|-----------------------------|--|-------|---|-------------------|--|
| Knight (Evanston) | Site 6, SL-OH | 5 S; river 2-1/4 E; road 1 W. | 7615' | 2 L ₃ | Salt Lake City | * |
| Lander | Lander | 1 S; US 287, 1/2 NE; road S. | 5550' | 2 | Pocatello | * |
| Laramie | General Brees | 4-1/2 W; road, RR N. | 7270' | 4 _h R ₁ L ₅ S ₃ | Cheyenne | Lights on req. Range, 245 kcs., cont. |
| Medicine Bow | Site 31, SL-OH | 1 SE; RR N; road N. | 6640' | 1 L ₃ | Cheyenne | * |
| Moran | Signal Mountain | 2 SSE; lake 1-1/2 W. | 6800' | 2 | Pocatello | * |
| New Castle | Mondell | 5 NW; US 16, RR NE. | 4200' | 2 S ₁ | Casper | |
| No Wood | Orchard Ranch | 3 NNE; road W. | 5200' | 1 | Casper | * |
| Pine Bluffs | Site 44, SL-OH | 5 W; RR 1/2 S. | 5128' | 2 L ₃ | Cheyenne | * |
| Pinedale | Pinedale | 5-1/5 SSE; US 287 N. | 7200' | 1 | Pocatello | * |
| Rawlins | Rawlins | 1 NE; RR 1 S. | 6780' | 2 | Cheyenne | * |
| Riverton | Riverton | 4 NW; State 287 SW; river 3 S. | 5200' | 3 | Pocatello | * |
| Rock Springs | Rock Springs | 8 E; river 1-1/2 N; RR, US 30, 2 N. | 6745' | 4 _h R ₁ L ₅ S ₂ | Salt Lake City | Range, 290 kcs., cont. |
| Sheridan | Sheridan | 2 SW; road W; creek NW. | 4000' | 3 _h R ₁ L ₃ S ₃ | Rapid City | Boundary and runway lights on req. Range, 239 kcs., cont. |
| Sinclair | Site 27, SL-OH | 3 NE; road NW; RR 1/2 S. | 6560' | 3 R ₁ L ₃ | Cheyenne | * Range, 209 kcs., cont. |
| Sussex | Site 22A, CX-GT | 2-1/2 NE; road W; river E. | 4800' | 2 L ₃ | Casper | * |
| Torrington | Torrington | 4 SW; RR 1 NW; road E. | 4350' | 1 | Casper | * |
| Wamsutter | Site 22, SL-OH | 2 N; US 30, RR 2 SE. | 6812' | 2 L ₃ | Cheyenne | * |
| Wheatland | Wheatland, Site 6, CX-GT | 4 NNW; road 1-3/4 E. | 4648' | 2 L ₃ | Casper | |
| | | | | | | |
| | | | | | | |
| | | | | | | |
| | | | | | | |
| | | | | | | |
| | | | | | | |
| | | | | | | |
| | | | | | | |
| | | | | | | |

* UNDESIGNATED